

NOTICE!!

These documents have been scanned!

Do not place un-scanned documents beneath this notice!

Do not remove this notice from this file!

GPO Jacket No. 560-102
Print Order 61540
Rise Business Services, LLC
Job=AZ15 7/9/2019



Box Number= AZ15153



Claim Begin-End: AMC451385-AMC451752

1 Initial Receipt



AZ15153-22

AMC449739-AMC451385

United States Department of the Interior
Bureau of Land Management
 DIV OF LANDS, MINRLS & ENERGY
 ONE N CENTRAL AVE
 PHOENIX, AZ 85004 -4427
 Phone: 602-417-9200

Receipt

No: 4194968

Transaction #: 4309742	
Date of Transaction: 06/22/2018	
CUSTOMER:	
	BHP MINERAL RESOURCES INC 180 W MAGEE RD STE 134 TUCSON, AZ 85704-6495 US

LINE #	QTY	DESCRIPTION	REMARKS	UNIT PRICE	TOTAL
		LOCATABLE MINERALS / MINING CLAIMS- NEW, UNADJUD, ONE OR MORE AUTH NOS / NEW MINING CLAIM PROCESSING FEE CASES: AMC451385/\$20.00, AMC451386/\$20.00, AMC451387/\$20.00, AMC451388/\$20.00, AMC451389/\$20.00, AMC451390/\$20.00, AMC451391/\$20.00, AMC451392/\$20.00, AMC451393/\$20.00, AMC451394/\$20.00, AMC451395/\$20.00, AMC451396/\$20.00, AMC451397/\$20.00, AMC451398/\$20.00, AMC451399/\$20.00, AMC451400/\$20.00, AMC451401/\$20.00, AMC451402/\$20.00, AMC451403/\$20.00, AMC451404/\$20.00, AMC451405/\$20.00, AMC451406/\$20.00, AMC451407/\$20.00, AMC451408/\$20.00, AMC451409/\$20.00, AMC451410/\$20.00, AMC451411/\$20.00, AMC451412/\$20.00, AMC451413/\$20.00, AMC451414/\$20.00, AMC451415/\$20.00, AMC451416/\$20.00, AMC451417/\$20.00, AMC451418/\$20.00, AMC451419/\$20.00, AMC451420/\$20.00, AMC451421/\$20.00, AMC451422/\$20.00, AMC451423/\$20.00, AMC451424/\$20.00, AMC451425/\$20.00, AMC451426/\$20.00, AMC451427/\$20.00, AMC451428/\$20.00, AMC451429/\$20.00, AMC451430/\$20.00, AMC451431/\$20.00, AMC451432/\$20.00, AMC451433/\$20.00, AMC451434/\$20.00, AMC451435/\$20.00, AMC451436/\$20.00, AMC451437/\$20.00, AMC451438/\$20.00, AMC451439/\$20.00, AMC451440/\$20.00,			

1	185.00	AMC451441/\$20.00, AMC451442/\$20.00, AMC451443/\$20.00, AMC451444/\$20.00, AMC451445/\$20.00, AMC451446/\$20.00, AMC451447/\$20.00, AMC451448/\$20.00, AMC451449/\$20.00, AMC451450/\$20.00, AMC451451/\$20.00, AMC451452/\$20.00, AMC451453/\$20.00, AMC451454/\$20.00, AMC451455/\$20.00, AMC451456/\$20.00, AMC451457/\$20.00, AMC451458/\$20.00, AMC451459/\$20.00, AMC451460/\$20.00, AMC451461/\$20.00, AMC451462/\$20.00, AMC451463/\$20.00, AMC451464/\$20.00, AMC451465/\$20.00, AMC451466/\$20.00, AMC451467/\$20.00, AMC451468/\$20.00, AMC451469/\$20.00, AMC451470/\$20.00, AMC451471/\$20.00, AMC451472/\$20.00, AMC451473/\$20.00, AMC451474/\$20.00, AMC451475/\$20.00, AMC451476/\$20.00, AMC451477/\$20.00, AMC451478/\$20.00, AMC451479/\$20.00, AMC451480/\$20.00, AMC451481/\$20.00, AMC451482/\$20.00, AMC451483/\$20.00, AMC451484/\$20.00, AMC451485/\$20.00, AMC451486/\$20.00, AMC451487/\$20.00, AMC451488/\$20.00, AMC451489/\$20.00, AMC451490/\$20.00, AMC451491/\$20.00, AMC451492/\$20.00, AMC451493/\$20.00, AMC451494/\$20.00, AMC451495/\$20.00, AMC451496/\$20.00, AMC451497/\$20.00, AMC451498/\$20.00, AMC451499/\$20.00, AMC451500/\$20.00, AMC451501/\$20.00, AMC451502/\$20.00, AMC451503/\$20.00, AMC451504/\$20.00, AMC451505/\$20.00, AMC451506/\$20.00, AMC451507/\$20.00, AMC451508/\$20.00, AMC451509/\$20.00, AMC451510/\$20.00, AMC451511/\$20.00, AMC451512/\$20.00, AMC451513/\$20.00, AMC451514/\$20.00, AMC451515/\$20.00, AMC451516/\$20.00, AMC451517/\$20.00, AMC451518/\$20.00, AMC451519/\$20.00, AMC451520/\$20.00, AMC451521/\$20.00, AMC451522/\$20.00, AMC451523/\$20.00, AMC451524/\$20.00, AMC451525/\$20.00, AMC451526/\$20.00, AMC451527/\$20.00, AMC451528/\$20.00, AMC451529/\$20.00, AMC451530/\$20.00, AMC451531/\$20.00, AMC451532/\$20.00, AMC451533/\$20.00, AMC451534/\$20.00, AMC451535/\$20.00, AMC451536/\$20.00, AMC451537/\$20.00, AMC451538/\$20.00, AMC451539/\$20.00, AMC451540/\$20.00,	- n/a -	3700.00
---	--------	--	---------	---------

		AMC451541/\$20.00, AMC451542/\$20.00, AMC451543/\$20.00, AMC451544/\$20.00, AMC451545/\$20.00, AMC451546/\$20.00, AMC451547/\$20.00, AMC451548/\$20.00, AMC451549/\$20.00, AMC451550/\$20.00, AMC451551/\$20.00, AMC451552/\$20.00, AMC451553/\$20.00, AMC451554/\$20.00, AMC451555/\$20.00, AMC451556/\$20.00, AMC451557/\$20.00, AMC451558/\$20.00, AMC451559/\$20.00, AMC451560/\$20.00, AMC451561/\$20.00, AMC451562/\$20.00, AMC451563/\$20.00, AMC451564/\$20.00, AMC451565/\$20.00, AMC451566/\$20.00, AMC451567/\$20.00, AMC451568/\$20.00, AMC451569/\$20.00			
2		LOCATABLE MINERALS / MINING CLAIMS- NEW, UNADJUD, ONE OR MORE AUTH NOS / NEW MINING CLAIMS LOCATION FEE CASES: AMC451385/\$37.00, AMC451386/\$37.00, AMC451387/\$37.00, AMC451388/\$37.00, AMC451389/\$37.00, AMC451390/\$37.00, AMC451391/\$37.00, AMC451392/\$37.00, AMC451393/\$37.00, AMC451394/\$37.00, AMC451395/\$37.00, AMC451396/\$37.00, AMC451397/\$37.00, AMC451398/\$37.00, AMC451399/\$37.00, AMC451400/\$37.00, AMC451401/\$37.00, AMC451402/\$37.00, AMC451403/\$37.00, AMC451404/\$37.00, AMC451405/\$37.00, AMC451406/\$37.00, AMC451407/\$37.00, AMC451408/\$37.00, AMC451409/\$37.00, AMC451410/\$37.00, AMC451411/\$37.00, AMC451412/\$37.00, AMC451413/\$37.00, AMC451414/\$37.00, AMC451415/\$37.00, AMC451416/\$37.00, AMC451417/\$37.00, AMC451418/\$37.00, AMC451419/\$37.00, AMC451420/\$37.00, AMC451421/\$37.00, AMC451422/\$37.00, AMC451423/\$37.00, AMC451424/\$37.00, AMC451425/\$37.00, AMC451426/\$37.00, AMC451427/\$37.00, AMC451428/\$37.00, AMC451429/\$37.00, AMC451430/\$37.00, AMC451431/\$37.00, AMC451432/\$37.00, AMC451433/\$37.00, AMC451434/\$37.00, AMC451435/\$37.00, AMC451436/\$37.00, AMC451437/\$37.00, AMC451438/\$37.00, AMC451439/\$37.00, AMC451440/\$37.00, AMC451441/\$37.00, AMC451442/\$37.00, AMC451443/\$37.00, AMC451444/\$37.00, AMC451445/\$37.00, AMC451446/\$37.00, AMC451447/\$37.00, AMC451448/\$37.00,			

185.00

AMC451449/\$37.00, AMC451450/\$37.00,
AMC451451/\$37.00, AMC451452/\$37.00,
AMC451453/\$37.00, AMC451454/\$37.00,
AMC451455/\$37.00, AMC451456/\$37.00,
AMC451457/\$37.00, AMC451458/\$37.00,
AMC451459/\$37.00, AMC451460/\$37.00,
AMC451461/\$37.00, AMC451462/\$37.00,
AMC451463/\$37.00, AMC451464/\$37.00,
AMC451465/\$37.00, AMC451466/\$37.00,
AMC451467/\$37.00, AMC451468/\$37.00,
AMC451469/\$37.00, AMC451470/\$37.00,
AMC451471/\$37.00, AMC451472/\$37.00,
AMC451473/\$37.00, AMC451474/\$37.00,
AMC451475/\$37.00, AMC451476/\$37.00,
AMC451477/\$37.00, AMC451478/\$37.00,
AMC451479/\$37.00, AMC451480/\$37.00,
AMC451481/\$37.00, AMC451482/\$37.00,
AMC451483/\$37.00, AMC451484/\$37.00,
AMC451485/\$37.00, AMC451486/\$37.00,
AMC451487/\$37.00, AMC451488/\$37.00,
AMC451489/\$37.00, AMC451490/\$37.00,
AMC451491/\$37.00, AMC451492/\$37.00,
AMC451493/\$37.00, AMC451494/\$37.00,
AMC451495/\$37.00, AMC451496/\$37.00,
AMC451497/\$37.00, AMC451498/\$37.00,
AMC451499/\$37.00, AMC451500/\$37.00,
AMC451501/\$37.00, AMC451502/\$37.00,
AMC451503/\$37.00, AMC451504/\$37.00,
AMC451505/\$37.00, AMC451506/\$37.00,
AMC451507/\$37.00, AMC451508/\$37.00,
AMC451509/\$37.00, AMC451510/\$37.00,
AMC451511/\$37.00, AMC451512/\$37.00,
AMC451513/\$37.00, AMC451514/\$37.00,
AMC451515/\$37.00, AMC451516/\$37.00,
AMC451517/\$37.00, AMC451518/\$37.00,
AMC451519/\$37.00, AMC451520/\$37.00,
AMC451521/\$37.00, AMC451522/\$37.00,
AMC451523/\$37.00, AMC451524/\$37.00,
AMC451525/\$37.00, AMC451526/\$37.00,
AMC451527/\$37.00, AMC451528/\$37.00,
AMC451529/\$37.00, AMC451530/\$37.00,
AMC451531/\$37.00, AMC451532/\$37.00,
AMC451533/\$37.00, AMC451534/\$37.00,
AMC451535/\$37.00, AMC451536/\$37.00,
AMC451537/\$37.00, AMC451538/\$37.00,
AMC451539/\$37.00, AMC451540/\$37.00,
AMC451541/\$37.00, AMC451542/\$37.00,
AMC451543/\$37.00, AMC451544/\$37.00,
AMC451545/\$37.00, AMC451546/\$37.00,
AMC451547/\$37.00, AMC451548/\$37.00,

- n/a -

6845.00

	AMC451549/\$37.00, AMC451550/\$37.00, AMC451551/\$37.00, AMC451552/\$37.00, AMC451553/\$37.00, AMC451554/\$37.00, AMC451555/\$37.00, AMC451556/\$37.00, AMC451557/\$37.00, AMC451558/\$37.00, AMC451559/\$37.00, AMC451560/\$37.00, AMC451561/\$37.00, AMC451562/\$37.00, AMC451563/\$37.00, AMC451564/\$37.00, AMC451565/\$37.00, AMC451566/\$37.00, AMC451567/\$37.00, AMC451568/\$37.00, AMC451569/\$37.00			
3	LOCATABLE MINERALS / MINING CLAIMS- NEW, UNADJUD, ONE OR MORE AUTH NOS / NEW MINING CLAIMS MAINTENANCE FEE CASES: AMC451385/\$155.00, AMC451386/\$155.00, AMC451387/\$155.00, AMC451388/\$155.00, AMC451389/\$155.00, AMC451390/\$155.00, AMC451391/\$155.00, AMC451392/\$155.00, AMC451393/\$155.00, AMC451394/\$155.00, AMC451395/\$155.00, AMC451396/\$155.00, AMC451397/\$155.00, AMC451398/\$155.00, AMC451399/\$155.00, AMC451400/\$155.00, AMC451401/\$155.00, AMC451402/\$155.00, AMC451403/\$155.00, AMC451404/\$155.00, AMC451405/\$155.00, AMC451406/\$155.00, AMC451407/\$155.00, AMC451408/\$155.00, AMC451409/\$155.00, AMC451410/\$155.00, AMC451411/\$155.00, AMC451412/\$155.00, AMC451413/\$155.00, AMC451414/\$155.00, AMC451415/\$155.00, AMC451416/\$155.00, AMC451417/\$155.00, AMC451418/\$155.00, AMC451419/\$155.00, AMC451420/\$155.00, AMC451421/\$155.00, AMC451422/\$155.00, AMC451423/\$155.00, AMC451424/\$155.00, AMC451425/\$155.00, AMC451426/\$155.00, AMC451427/\$155.00, AMC451428/\$155.00, AMC451429/\$155.00, AMC451430/\$155.00, AMC451431/\$155.00, AMC451432/\$155.00, AMC451433/\$155.00, AMC451434/\$155.00, AMC451435/\$155.00, AMC451436/\$155.00, AMC451437/\$155.00, AMC451438/\$155.00, AMC451439/\$155.00, AMC451440/\$155.00, AMC451441/\$155.00, AMC451442/\$155.00, AMC451443/\$155.00, AMC451444/\$155.00, AMC451445/\$155.00, AMC451446/\$155.00, AMC451447/\$155.00, AMC451448/\$155.00, AMC451449/\$155.00, AMC451450/\$155.00, AMC451451/\$155.00, AMC451452/\$155.00, AMC451453/\$155.00, AMC451454/\$155.00, AMC451455/\$155.00, AMC451456/\$155.00,			

185.00

AMC451457/\$155.00, AMC451458/\$155.00,
AMC451459/\$155.00, AMC451460/\$155.00,
AMC451461/\$155.00, AMC451462/\$155.00,
AMC451463/\$155.00, AMC451464/\$155.00,
AMC451465/\$155.00, AMC451466/\$155.00,
AMC451467/\$155.00, AMC451468/\$155.00,
AMC451469/\$155.00, AMC451470/\$155.00,
AMC451471/\$155.00, AMC451472/\$155.00,
AMC451473/\$155.00, AMC451474/\$155.00,
AMC451475/\$155.00, AMC451476/\$155.00,
AMC451477/\$155.00, AMC451478/\$155.00,
AMC451479/\$155.00, AMC451480/\$155.00,
AMC451481/\$155.00, AMC451482/\$155.00,
AMC451483/\$155.00, AMC451484/\$155.00,
AMC451485/\$155.00, AMC451486/\$155.00,
AMC451487/\$155.00, AMC451488/\$155.00,
AMC451489/\$155.00, AMC451490/\$155.00,
AMC451491/\$155.00, AMC451492/\$155.00,
AMC451493/\$155.00, AMC451494/\$155.00,
AMC451495/\$155.00, AMC451496/\$155.00,
AMC451497/\$155.00, AMC451498/\$155.00,
AMC451499/\$155.00, AMC451500/\$155.00,
AMC451501/\$155.00, AMC451502/\$155.00,
AMC451503/\$155.00, AMC451504/\$155.00,
AMC451505/\$155.00, AMC451506/\$155.00,
AMC451507/\$155.00, AMC451508/\$155.00,
AMC451509/\$155.00, AMC451510/\$155.00,
AMC451511/\$155.00, AMC451512/\$155.00,
AMC451513/\$155.00, AMC451514/\$155.00,
AMC451515/\$155.00, AMC451516/\$155.00,
AMC451517/\$155.00, AMC451518/\$155.00,
AMC451519/\$155.00, AMC451520/\$155.00,
AMC451521/\$155.00, AMC451522/\$155.00,
AMC451523/\$155.00, AMC451524/\$155.00,
AMC451525/\$155.00, AMC451526/\$155.00,
AMC451527/\$155.00, AMC451528/\$155.00,
AMC451529/\$155.00, AMC451530/\$155.00,
AMC451531/\$155.00, AMC451532/\$155.00,
AMC451533/\$155.00, AMC451534/\$155.00,
AMC451535/\$155.00, AMC451536/\$155.00,
AMC451537/\$155.00, AMC451538/\$155.00,
AMC451539/\$155.00, AMC451540/\$155.00,
AMC451541/\$155.00, AMC451542/\$155.00,
AMC451543/\$155.00, AMC451544/\$155.00,
AMC451545/\$155.00, AMC451546/\$155.00,
AMC451547/\$155.00, AMC451548/\$155.00,
AMC451549/\$155.00, AMC451550/\$155.00,
AMC451551/\$155.00, AMC451552/\$155.00,
AMC451553/\$155.00, AMC451554/\$155.00,
AMC451555/\$155.00, AMC451556/\$155.00,

- n/a - 28675.00

		AMC451557/\$155.00, AMC451558/\$155.00, AMC451559/\$155.00, AMC451560/\$155.00, AMC451561/\$155.00, AMC451562/\$155.00, AMC451563/\$155.00, AMC451564/\$155.00, AMC451565/\$155.00, AMC451566/\$155.00, AMC451567/\$155.00, AMC451568/\$155.00, AMC451569/\$155.00			
4		LOCATABLE MINERALS / MINING CLAIMS- NEW, UNADJUD, ONE OR MORE AUTH NOS / NEW MINING CLAIM PROCESSING FEE CASES: AMC451570/\$20.00, AMC451571/\$20.00, AMC451572/\$20.00, AMC451573/\$20.00, AMC451574/\$20.00, AMC451575/\$20.00, AMC451576/\$20.00, AMC451577/\$20.00, AMC451578/\$20.00, AMC451579/\$20.00, AMC451580/\$20.00, AMC451581/\$20.00, AMC451582/\$20.00, AMC451583/\$20.00, AMC451584/\$20.00, AMC451585/\$20.00, AMC451586/\$20.00, AMC451587/\$20.00, AMC451588/\$20.00, AMC451589/\$20.00, AMC451590/\$20.00, AMC451591/\$20.00, AMC451592/\$20.00, AMC451593/\$20.00, AMC451594/\$20.00, AMC451595/\$20.00, AMC451596/\$20.00, AMC451597/\$20.00, AMC451598/\$20.00, AMC451599/\$20.00, AMC451600/\$20.00, AMC451601/\$20.00, AMC451602/\$20.00, AMC451603/\$20.00, AMC451604/\$20.00, AMC451605/\$20.00, AMC451606/\$20.00, AMC451607/\$20.00, AMC451608/\$20.00, AMC451609/\$20.00, AMC451610/\$20.00, AMC451611/\$20.00, AMC451612/\$20.00, AMC451613/\$20.00, AMC451614/\$20.00, AMC451615/\$20.00, AMC451616/\$20.00, AMC451617/\$20.00, AMC451618/\$20.00, AMC451619/\$20.00, AMC451620/\$20.00, AMC451621/\$20.00, AMC451622/\$20.00, AMC451623/\$20.00, AMC451624/\$20.00, AMC451625/\$20.00, AMC451626/\$20.00, AMC451627/\$20.00, AMC451628/\$20.00, AMC451629/\$20.00, AMC451630/\$20.00, AMC451631/\$20.00, AMC451632/\$20.00, AMC451633/\$20.00, AMC451634/\$20.00, AMC451635/\$20.00, AMC451636/\$20.00, AMC451637/\$20.00, AMC451638/\$20.00, AMC451639/\$20.00, AMC451640/\$20.00, AMC451641/\$20.00, AMC451642/\$20.00, AMC451643/\$20.00, AMC451644/\$20.00, AMC451645/\$20.00, AMC451646/\$20.00, AMC451647/\$20.00, AMC451648/\$20.00, AMC451649/\$20.00,			

183.00

AMC451650/\$20.00, AMC451651/\$20.00,
AMC451652/\$20.00, AMC451653/\$20.00,
AMC451654/\$20.00, AMC451655/\$20.00,
AMC451656/\$20.00, AMC451657/\$20.00,
AMC451658/\$20.00, AMC451659/\$20.00,
AMC451660/\$20.00, AMC451661/\$20.00,
AMC451662/\$20.00, AMC451663/\$20.00,
AMC451664/\$20.00, AMC451665/\$20.00,
AMC451666/\$20.00, AMC451667/\$20.00,
AMC451668/\$20.00, AMC451669/\$20.00,
AMC451670/\$20.00, AMC451671/\$20.00,
AMC451672/\$20.00, AMC451673/\$20.00,
AMC451674/\$20.00, AMC451675/\$20.00,
AMC451676/\$20.00, AMC451677/\$20.00,
AMC451678/\$20.00, AMC451679/\$20.00,
AMC451680/\$20.00, AMC451681/\$20.00,
AMC451682/\$20.00, AMC451683/\$20.00,
AMC451684/\$20.00, AMC451685/\$20.00,
AMC451686/\$20.00, AMC451687/\$20.00,
AMC451688/\$20.00, AMC451689/\$20.00,
AMC451690/\$20.00, AMC451691/\$20.00,
AMC451692/\$20.00, AMC451693/\$20.00,
AMC451694/\$20.00, AMC451695/\$20.00,
AMC451696/\$20.00, AMC451697/\$20.00,
AMC451698/\$20.00, AMC451699/\$20.00,
AMC451700/\$20.00, AMC451701/\$20.00,
AMC451702/\$20.00, AMC451703/\$20.00,
AMC451704/\$20.00, AMC451705/\$20.00,
AMC451706/\$20.00, AMC451707/\$20.00,
AMC451708/\$20.00, AMC451709/\$20.00,
AMC451710/\$20.00, AMC451711/\$20.00,
AMC451712/\$20.00, AMC451713/\$20.00,
AMC451714/\$20.00, AMC451715/\$20.00,
AMC451716/\$20.00, AMC451717/\$20.00,
AMC451718/\$20.00, AMC451719/\$20.00,
AMC451720/\$20.00, AMC451721/\$20.00,
AMC451722/\$20.00, AMC451723/\$20.00,
AMC451724/\$20.00, AMC451725/\$20.00,
AMC451726/\$20.00, AMC451727/\$20.00,
AMC451728/\$20.00, AMC451729/\$20.00,
AMC451730/\$20.00, AMC451731/\$20.00,
AMC451732/\$20.00, AMC451733/\$20.00,
AMC451734/\$20.00, AMC451735/\$20.00,
AMC451736/\$20.00, AMC451737/\$20.00,
AMC451738/\$20.00, AMC451739/\$20.00,
AMC451740/\$20.00, AMC451741/\$20.00,
AMC451742/\$20.00, AMC451743/\$20.00,
AMC451744/\$20.00, AMC451745/\$20.00,
AMC451746/\$20.00, AMC451747/\$20.00,
AMC451748/\$20.00, AMC451749/\$20.00,

- n/a -

3660.00

		AMC451750/\$20.00, AMC451751/\$20.00, AMC451752/\$20.00			
5	183.00	LOCATABLE MINERALS / MINING CLAIMS- NEW,UNADJUD, ONE OR MORE AUTH NOS / NEW MINING CLAIMS LOCATION FEE CASES: AMC451570/\$37.00, AMC451571/\$37.00, AMC451572/\$37.00, AMC451573/\$37.00, AMC451574/\$37.00, AMC451575/\$37.00, AMC451576/\$37.00, AMC451577/\$37.00, AMC451578/\$37.00, AMC451579/\$37.00, AMC451580/\$37.00, AMC451581/\$37.00, AMC451582/\$37.00, AMC451583/\$37.00, AMC451584/\$37.00, AMC451585/\$37.00, AMC451586/\$37.00, AMC451587/\$37.00, AMC451588/\$37.00, AMC451589/\$37.00, AMC451590/\$37.00, AMC451591/\$37.00, AMC451592/\$37.00, AMC451593/\$37.00, AMC451594/\$37.00, AMC451595/\$37.00, AMC451596/\$37.00, AMC451597/\$37.00, AMC451598/\$37.00, AMC451599/\$37.00, AMC451600/\$37.00, AMC451601/\$37.00, AMC451602/\$37.00, AMC451603/\$37.00, AMC451604/\$37.00, AMC451605/\$37.00, AMC451606/\$37.00, AMC451607/\$37.00, AMC451608/\$37.00, AMC451609/\$37.00, AMC451610/\$37.00, AMC451611/\$37.00, AMC451612/\$37.00, AMC451613/\$37.00, AMC451614/\$37.00, AMC451615/\$37.00, AMC451616/\$37.00, AMC451617/\$37.00, AMC451618/\$37.00, AMC451619/\$37.00, AMC451620/\$37.00, AMC451621/\$37.00, AMC451622/\$37.00, AMC451623/\$37.00, AMC451624/\$37.00, AMC451625/\$37.00, AMC451626/\$37.00, AMC451627/\$37.00, AMC451628/\$37.00, AMC451629/\$37.00, AMC451630/\$37.00, AMC451631/\$37.00, AMC451632/\$37.00, AMC451633/\$37.00, AMC451634/\$37.00, AMC451635/\$37.00, AMC451636/\$37.00, AMC451637/\$37.00, AMC451638/\$37.00, AMC451639/\$37.00, AMC451640/\$37.00, AMC451641/\$37.00, AMC451642/\$37.00, AMC451643/\$37.00, AMC451644/\$37.00, AMC451645/\$37.00, AMC451646/\$37.00, AMC451647/\$37.00, AMC451648/\$37.00, AMC451649/\$37.00, AMC451650/\$37.00, AMC451651/\$37.00, AMC451652/\$37.00, AMC451653/\$37.00, AMC451654/\$37.00, AMC451655/\$37.00, AMC451656/\$37.00, AMC451657/\$37.00, AMC451658/\$37.00, AMC451659/\$37.00,	- n/a -	6771.00	

	AMC451660/\$37.00, AMC451661/\$37.00, AMC451662/\$37.00, AMC451663/\$37.00, AMC451664/\$37.00, AMC451665/\$37.00, AMC451666/\$37.00, AMC451667/\$37.00, AMC451668/\$37.00, AMC451669/\$37.00, AMC451670/\$37.00, AMC451671/\$37.00, AMC451672/\$37.00, AMC451673/\$37.00, AMC451674/\$37.00, AMC451675/\$37.00, AMC451676/\$37.00, AMC451677/\$37.00, AMC451678/\$37.00, AMC451679/\$37.00, AMC451680/\$37.00, AMC451681/\$37.00, AMC451682/\$37.00, AMC451683/\$37.00, AMC451684/\$37.00, AMC451685/\$37.00, AMC451686/\$37.00, AMC451687/\$37.00, AMC451688/\$37.00, AMC451689/\$37.00, AMC451690/\$37.00, AMC451691/\$37.00, AMC451692/\$37.00, AMC451693/\$37.00, AMC451694/\$37.00, AMC451695/\$37.00, AMC451696/\$37.00, AMC451697/\$37.00, AMC451698/\$37.00, AMC451699/\$37.00, AMC451700/\$37.00, AMC451701/\$37.00, AMC451702/\$37.00, AMC451703/\$37.00, AMC451704/\$37.00, AMC451705/\$37.00, AMC451706/\$37.00, AMC451707/\$37.00, AMC451708/\$37.00, AMC451709/\$37.00, AMC451710/\$37.00, AMC451711/\$37.00, AMC451712/\$37.00, AMC451713/\$37.00, AMC451714/\$37.00, AMC451715/\$37.00, AMC451716/\$37.00, AMC451717/\$37.00, AMC451718/\$37.00, AMC451719/\$37.00, AMC451720/\$37.00, AMC451721/\$37.00, AMC451722/\$37.00, AMC451723/\$37.00, AMC451724/\$37.00, AMC451725/\$37.00, AMC451726/\$37.00, AMC451727/\$37.00, AMC451728/\$37.00, AMC451729/\$37.00, AMC451730/\$37.00, AMC451731/\$37.00, AMC451732/\$37.00, AMC451733/\$37.00, AMC451734/\$37.00, AMC451735/\$37.00, AMC451736/\$37.00, AMC451737/\$37.00, AMC451738/\$37.00, AMC451739/\$37.00, AMC451740/\$37.00, AMC451741/\$37.00, AMC451742/\$37.00, AMC451743/\$37.00, AMC451744/\$37.00, AMC451745/\$37.00, AMC451746/\$37.00, AMC451747/\$37.00, AMC451748/\$37.00, AMC451749/\$37.00, AMC451750/\$37.00, AMC451751/\$37.00, AMC451752/\$37.00			
6	LOCATABLE MINERALS / MINING CLAIMS- NEW, UNADJUD, ONE OR MORE AUTH NOS / NEW MINING CLAIMS MAINTENANCE FEE			

	CASES: AMC451570/\$155.00, AMC451571/\$155.00, AMC451572/\$155.00, AMC451573/\$155.00, AMC451574/\$155.00, AMC451575/\$155.00, AMC451576/\$155.00, AMC451577/\$155.00, AMC451578/\$155.00, AMC451579/\$155.00, AMC451580/\$155.00, AMC451581/\$155.00, AMC451582/\$155.00, AMC451583/\$155.00, AMC451584/\$155.00, AMC451585/\$155.00, AMC451586/\$155.00, AMC451587/\$155.00, AMC451588/\$155.00, AMC451589/\$155.00, AMC451590/\$155.00, AMC451591/\$155.00, AMC451592/\$155.00, AMC451593/\$155.00, AMC451594/\$155.00, AMC451595/\$155.00, AMC451596/\$155.00, AMC451597/\$155.00, AMC451598/\$155.00, AMC451599/\$155.00, AMC451600/\$155.00, AMC451601/\$155.00, AMC451602/\$155.00, AMC451603/\$155.00, AMC451604/\$155.00, AMC451605/\$155.00, AMC451606/\$155.00, AMC451607/\$155.00, AMC451608/\$155.00, AMC451609/\$155.00, AMC451610/\$155.00, AMC451611/\$155.00, AMC451612/\$155.00, AMC451613/\$155.00, AMC451614/\$155.00, AMC451615/\$155.00, AMC451616/\$155.00, AMC451617/\$155.00, AMC451618/\$155.00, AMC451619/\$155.00, AMC451620/\$155.00, AMC451621/\$155.00, AMC451622/\$155.00, AMC451623/\$155.00, AMC451624/\$155.00, AMC451625/\$155.00, AMC451626/\$155.00, AMC451627/\$155.00, AMC451628/\$155.00, AMC451629/\$155.00, AMC451630/\$155.00, AMC451631/\$155.00, AMC451632/\$155.00, AMC451633/\$155.00, AMC451634/\$155.00, AMC451635/\$155.00, AMC451636/\$155.00, AMC451637/\$155.00, AMC451638/\$155.00, AMC451639/\$155.00, AMC451640/\$155.00, AMC451641/\$155.00, AMC451642/\$155.00, AMC451643/\$155.00, AMC451644/\$155.00, AMC451645/\$155.00, AMC451646/\$155.00, AMC451647/\$155.00, AMC451648/\$155.00, AMC451649/\$155.00, AMC451650/\$155.00, AMC451651/\$155.00, AMC451652/\$155.00, AMC451653/\$155.00, AMC451654/\$155.00, AMC451655/\$155.00, AMC451656/\$155.00, AMC451657/\$155.00, AMC451658/\$155.00, AMC451659/\$155.00, AMC451660/\$155.00, AMC451661/\$155.00, AMC451662/\$155.00, AMC451663/\$155.00, AMC451664/\$155.00, AMC451665/\$155.00, AMC451666/\$155.00, AMC451667/\$155.00, AMC451668/\$155.00, AMC451669/\$155.00,	
183.00	- n/a -	28365.00

	AMC451670/\$155.00, AMC451671/\$155.00, AMC451672/\$155.00, AMC451673/\$155.00, AMC451674/\$155.00, AMC451675/\$155.00, AMC451676/\$155.00, AMC451677/\$155.00, AMC451678/\$155.00, AMC451679/\$155.00, AMC451680/\$155.00, AMC451681/\$155.00, AMC451682/\$155.00, AMC451683/\$155.00, AMC451684/\$155.00, AMC451685/\$155.00, AMC451686/\$155.00, AMC451687/\$155.00, AMC451688/\$155.00, AMC451689/\$155.00, AMC451690/\$155.00, AMC451691/\$155.00, AMC451692/\$155.00, AMC451693/\$155.00, AMC451694/\$155.00, AMC451695/\$155.00, AMC451696/\$155.00, AMC451697/\$155.00, AMC451698/\$155.00, AMC451699/\$155.00, AMC451700/\$155.00, AMC451701/\$155.00, AMC451702/\$155.00, AMC451703/\$155.00, AMC451704/\$155.00, AMC451705/\$155.00, AMC451706/\$155.00, AMC451707/\$155.00, AMC451708/\$155.00, AMC451709/\$155.00, AMC451710/\$155.00, AMC451711/\$155.00, AMC451712/\$155.00, AMC451713/\$155.00, AMC451714/\$155.00, AMC451715/\$155.00, AMC451716/\$155.00, AMC451717/\$155.00, AMC451718/\$155.00, AMC451719/\$155.00, AMC451720/\$155.00, AMC451721/\$155.00, AMC451722/\$155.00, AMC451723/\$155.00, AMC451724/\$155.00, AMC451725/\$155.00, AMC451726/\$155.00, AMC451727/\$155.00, AMC451728/\$155.00, AMC451729/\$155.00, AMC451730/\$155.00, AMC451731/\$155.00, AMC451732/\$155.00, AMC451733/\$155.00, AMC451734/\$155.00, AMC451735/\$155.00, AMC451736/\$155.00, AMC451737/\$155.00, AMC451738/\$155.00, AMC451739/\$155.00, AMC451740/\$155.00, AMC451741/\$155.00, AMC451742/\$155.00, AMC451743/\$155.00, AMC451744/\$155.00, AMC451745/\$155.00, AMC451746/\$155.00, AMC451747/\$155.00, AMC451748/\$155.00, AMC451749/\$155.00, AMC451750/\$155.00, AMC451751/\$155.00, AMC451752/\$155.00			
TOTAL:				\$78,016.00

PAYMENT INFORMATION			
1	AMOUNT:	78016.00	POSTMARKED: N/A
	TYPE:	CHECK	RECEIVED: 06/22/2018
	CHECK NO:	100208	

NAME:	BHPBILLITON 1360 POST OAK BLVD STE 150 HOUSTON TX 77056 US
-------	--

REMARKS

This receipt was generated by the automated BLM Collections and Billing System and is a paper representation of a portion of the official electronic record contained therein.

NOTICE!!

These documents have been scanned!

Do not place un-scanned documents beneath this notice!

Do not remove this notice from this file!

GPO Jacket No. 560-102
Print Order 61540
Rise Business Services, LLC
Job=AZ15 7/9/2019



Box Number= AZ15153



Claim Begin-End: AMC451385-AMC451752

2 Correspondence



AZ15153-22

AMC449739-AMC451385



United States Department of the Interior

BUREAU OF LAND MANAGEMENT

Arizona State Office

One North Central Avenue, Suite 800

Phoenix, Arizona 85004-4427

www.blm.gov/az/

OCT 21 2020



In Reply Refer To:

3800 (9200) RM

AMC438568, AMC445109, AMC451099, AMC451385, AMC456359, AMC456459,
AMC456543

CERTIFIED MAIL - RETURN RECEIPT REQUESTED No. 9214 8901 9403 8323 3302 13

DECISION

BHP MINERAL RESOURCES INC	:	This decision affects those claims
180 W MAGEE RD STE 134	:	shown on the attached list(s).
TUCSON, AZ 85704-6495	:	

SEE ATTACHMENT(S) FOR CLAIM NAMES AND AMC NUMBERS

MINING CLAIMS DECLARED FORFEITED

The mining claims listed above have been declared forfeited as of September 1, 2020, for failure to timely file the required maintenance fee payment or small miner's maintenance fee waiver (waiver).

Claimants are required to pay an annual non-refundable maintenance fee of \$165 per 20 acres or portion thereof, or submit a waiver, on or before September 1 of each year. These requirements were established by 30 U.S.C. 28f-1, as amended, and 43 CFR 3834 and 3835.

Our records do not show receipt of a maintenance fee payment or small miner waiver filed on or before the due date. Therefore, the claims listed above are forfeited.

Reclamation Requirements

This decision does not relieve you of the liability for reclamation of all areas disturbed by your activities on lands covered by the subject mining claim(s) and/or site(s). After you complete the reclamation, you must notify the authorized officer of the appropriate surface managing agency so that the authorized officer may conduct a final site inspection and determine whether you may

be released from liability. If you fail to reclaim the land to the satisfaction of the authorized officer, the surface management agency may cite you for noncompliance under its surface management regulations. For land administered by the Bureau of Land Management (BLM), if you fail to reclaim the land to the satisfaction of the authorized officer as required in 43 CFR Subpart 3809, the BLM will issue an order of noncompliance under 43CFR 3809.601(a). If you fail to comply with the non-compliance order, BLM may take further action under 43 CFR 3809.604. Failure to conduct reclamation is a prohibited act that may subject you to criminal penalties. See 43 CFR 3809.605(h) and 43 CFR 3809.700.

Appeal Procedures

This decision may be appealed to the Interior Board of Land Appeals, Office of the Secretary, in accordance with the regulations contained in 43 CFR, Part 4, and the enclosed Form 1842-1. If an appeal is taken, your notice of appeal must be filed in this office (at the above address) within 30 days from receipt of this decision. The appellant has the burden of showing that the decision appealed from is in error.

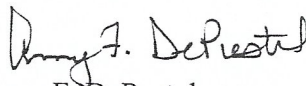
If you wish to file a petition pursuant to regulation 43 CFR 4.21 (58 FR 4939, January 19, 1993) for a stay of the effectiveness of this decision during the time that your appeal is being reviewed by the Board, the petition for a stay must accompany your notice of appeal. A petition for a stay is required to show sufficient justification based on the standards listed below. Copies of the notice of appeal and petition for a stay **must** also be submitted to each party named in this decision and to the Interior Board of Land Appeals and to the appropriate Office of the Solicitor (see 43 CFR 4.413) at the same time the original documents are filed with this office. If you request a stay, you have the burden of proof to demonstrate that a stay should be granted.

Standards for Obtaining a Stay

Except as otherwise provided by law or other pertinent regulation, a petition for a stay of a decision pending appeal shall show sufficient justification based on the following standards:

- (1) The relative harm to the parties if the stay is granted or denied,
- (2) The likelihood of the appellant's success on the merits,
- (3) The likelihood of immediate and irreparable harm if the stay is not granted, and
- (4) Whether the public interest favors granting the stay.

Please include your AMC serial number(s) on all correspondence. If additional information is required, please call RéAnn Myers at 602-417-9413.


Amy F. DePestel
Supervisory Land Law Examiner
Lands, Minerals and Energy Division

Enclosure(s)

BHP MINERAL RESOURCES INC
180 W MAGEE RD STE 134
TUCSON AZ 85704-6495

LEAD FILE NUMBER	CLAIM NUMBER	CLAIM NAME
AMC438568	AMC438568	COBRE GRANDE 1
AMC438568	AMC438569	COBRE GRANDE 2
AMC438568	AMC438570	COBRE GRANDE 3
AMC438568	AMC438571	COBRE GRANDE 4
AMC438568	AMC438572	COBRE GRANDE 5
AMC438568	AMC438573	COBRE GRANDE 6
AMC438568	AMC438574	COBRE GRANDE 7
AMC438568	AMC438575	COBRE GRANDE 8
AMC438568	AMC438576	COBRE GRANDE 9
AMC438568	AMC438577	COBRE GRANDE 10
AMC438568	AMC438578	COBRE GRANDE 11
AMC438568	AMC438579	COBRE GRANDE 12
AMC438568	AMC438580	COBRE GRANDE 13
AMC438568	AMC438581	COBRE GRANDE 14
AMC438568	AMC438582	COBRE GRANDE 15
AMC438568	AMC438583	COBRE GRANDE 16
AMC438568	AMC438584	COBRE GRANDE 17
AMC438568	AMC438585	COBRE GRANDE 18
AMC438568	AMC438586	COBRE GRANDE 19
AMC438568	AMC438587	COBRE GRANDE 20
AMC438568	AMC438588	COBRE GRANDE 21
AMC438568	AMC438589	COBRE GRANDE 22
AMC438568	AMC438590	COBRE GRANDE 23
AMC438568	AMC438591	COBRE GRANDE 24
AMC438568	AMC438592	COBRE GRANDE 25
AMC438568	AMC438593	COBRE GRANDE 26
AMC438568	AMC438594	COBRE GRANDE 27
AMC438568	AMC438595	COBRE GRANDE 28
AMC438568	AMC438596	COBRE GRANDE 29
AMC438568	AMC438597	COBRE GRANDE 30
AMC438568	AMC438598	COBRE GRANDE 31
AMC438568	AMC438599	COBRE GRANDE 32
AMC438568	AMC438600	COBRE GRANDE 33

AMC438568	AMC438601	COBRE GRANDE 34
AMC438568	AMC438602	COBRE GRANDE 35
AMC438568	AMC438603	COBRE GRANDE 36
AMC438568	AMC438604	COBRE GRANDE 37
AMC438568	AMC438605	COBRE GRANDE 38
AMC438568	AMC438606	COBRE GRANDE 39
AMC438568	AMC438607	COBRE GRANDE 40
AMC438568	AMC438608	COBRE GRANDE 41
AMC438568	AMC438609	COBRE GRANDE 42
AMC438568	AMC438610	COBRE GRANDE 43
AMC438568	AMC438611	COBRE GRANDE 44
AMC438568	AMC438612	COBRE GRANDE 45
AMC438568	AMC438613	COBRE GRANDE 46
AMC438568	AMC438614	COBRE GRANDE 47
AMC438568	AMC438615	COBRE GRANDE 48
AMC438568	AMC438616	COBRE GRANDE 49
AMC438568	AMC438617	COBRE GRANDE 50
AMC438568	AMC438618	COBRE GRANDE 51
AMC438568	AMC438619	COBRE GRANDE 52
AMC438568	AMC438620	COBRE GRANDE 53
AMC438568	AMC438621	COBRE GRANDE 54
AMC438568	AMC438622	COBRE GRANDE 55
AMC438568	AMC438623	COBRE GRANDE 56
AMC438568	AMC438624	COBRE GRANDE 57
AMC438568	AMC438625	COBRE GRANDE 58
AMC438568	AMC438626	COBRE GRANDE 59
AMC438568	AMC438627	COBRE GRANDE 60
AMC438568	AMC438628	COBRE GRANDE 61
AMC438568	AMC438629	COBRE GRANDE 62
AMC438568	AMC438630	COBRE GRANDE 63
AMC438568	AMC438631	COBRE GRANDE 64
AMC438568	AMC438633	COBRE GRANDE 66
AMC438568	AMC438634	COBRE GRANDE 67
AMC438568	AMC438635	COBRE GRANDE 68
AMC438568	AMC438636	COBRE GRANDE 69
AMC438568	AMC438637	COBRE GRANDE 70
AMC438568	AMC438638	COBRE GRANDE 71
AMC438568	AMC438639	COBRE GRANDE 72
AMC438568	AMC438640	COBRE GRANDE 73

AMC438568	AMC438644	COBRE GRANDE 77
AMC438568	AMC438645	COBRE GRANDE 78
AMC438568	AMC438646	COBRE GRANDE 79
AMC438568	AMC438647	COBRE GRANDE 80
AMC438568	AMC438648	COBRE GRANDE 81
AMC438568	AMC438649	COBRE GRANDE 82
AMC438568	AMC438650	COBRE GRANDE 83
AMC438568	AMC438655	COBRE GRANDE 88
AMC438568	AMC438656	COBRE GRANDE 89
AMC438568	AMC438657	COBRE GRANDE 90
AMC438568	AMC438658	COBRE GRANDE 91
AMC438568	AMC438659	COBRE GRANDE 92
AMC438568	AMC438660	COBRE GRANDE 93
AMC438568	AMC438666	COBRE GRANDE 99
AMC438568	AMC438667	COBRE GRANDE 100
AMC438568	AMC438736	COBRE GRANDE 169
AMC438568	AMC438737	COBRE GRANDE 170
AMC438568	AMC438738	COBRE GRANDE 171
AMC438568	AMC438739	COBRE GRANDE 172
AMC438568	AMC438740	COBRE GRANDE 173
AMC438568	AMC438741	COBRE GRANDE 174
AMC438568	AMC438742	COBRE GRANDE 175
AMC438568	AMC438743	COBRE GRANDE 176
AMC438568	AMC438744	COBRE GRANDE 177
AMC438568	AMC438745	COBRE GRANDE 178
AMC438568	AMC438746	COBRE GRANDE 179
AMC438568	AMC438747	COBRE GRANDE 180
AMC438568	AMC438748	COBRE GRANDE 181
AMC438568	AMC438749	COBRE GRANDE 182
AMC438568	AMC438750	COBRE GRANDE 183
AMC438568	AMC438751	COBRE GRANDE 184
AMC438568	AMC438752	COBRE GRANDE 185
AMC438568	AMC438753	COBRE GRANDE 186
AMC438568	AMC438754	COBRE GRANDE 187
AMC438568	AMC438755	COBRE GRANDE 188
AMC438568	AMC438756	COBRE GRANDE 189
AMC438568	AMC438757	COBRE GRANDE 190
AMC438568	AMC438758	COBRE GRANDE 191
AMC438568	AMC438759	COBRE GRANDE 192

AMC438568	AMC438760	COBRE GRANDE 193
AMC438568	AMC438761	COBRE GRANDE 194
AMC438568	AMC438762	COBRE GRANDE 195
AMC438568	AMC438763	COBRE GRANDE 196
AMC438568	AMC438764	COBRE GRANDE 197
AMC438568	AMC438765	COBRE GRANDE 198
AMC438568	AMC438766	COBRE GRANDE 199
AMC438568	AMC438767	COBRE GRANDE 200
AMC438568	AMC438768	COBRE GRANDE 201
AMC438568	AMC438769	COBRE GRANDE 202
AMC438568	AMC438770	COBRE GRANDE 203
AMC438568	AMC438771	COBRE GRANDE 204
AMC438568	AMC438772	COBRE GRANDE 205
AMC438568	AMC438773	COBRE GRANDE 206
AMC438568	AMC438774	COBRE GRANDE 207
AMC438568	AMC438775	COBRE GRANDE 208
AMC438568	AMC438776	COBRE GRANDE 209
AMC438568	AMC438777	COBRE GRANDE 210
AMC438568	AMC438778	COBRE GRANDE 211
AMC438568	AMC438779	COBRE GRANDE 212
AMC438568	AMC438780	COBRE GRANDE 213
AMC445109	AMC445109	LAS GUIJAS 1
AMC445109	AMC445110	LAS GUIJAS 2
AMC445109	AMC445111	LAS GUIJAS 3
AMC445109	AMC445112	LAS GUIJAS 4
AMC445109	AMC445113	LAS GUIJAS 5
AMC445109	AMC445114	LAS GUIJAS 6
AMC445109	AMC445115	LAS GUIJAS 7
AMC445109	AMC445116	LAS GUIJAS 8
AMC445109	AMC445117	LAS GUIJAS 9
AMC445109	AMC445118	LAS GUIJAS 10
AMC445109	AMC445119	LAS GUIJAS 11
AMC445109	AMC445120	LAS GUIJAS 12
AMC445109	AMC445121	LAS GUIJAS 13
AMC445109	AMC445122	LAS GUIJAS 14
AMC445109	AMC445123	LAS GUIJAS 15
AMC445109	AMC445124	LAS GUIJAS 16
AMC445109	AMC445125	LAS GUIJAS 17
AMC445109	AMC445126	LAS GUIJAS 18

AMC451099	AMC451099	COBRE GRANDE 214
AMC451099	AMC451100	COBRE GRANDE 215
AMC451099	AMC451101	COBRE GRANDE 216
AMC451099	AMC451102	COBRE GRANDE 217
AMC451099	AMC451103	COBRE GRANDE 218
AMC451099	AMC451104	COBRE GRANDE 219
AMC451099	AMC451106	COBRE GRANDE 221
AMC451099	AMC451107	COBRE GRANDE 222
AMC451099	AMC451108	COBRE GRANDE 223
AMC451099	AMC451109	COBRE GRANDE 224
AMC451099	AMC451110	COBRE GRANDE 225
AMC451099	AMC451111	COBRE GRANDE 226
AMC451099	AMC451112	COBRE GRANDE 227
AMC451099	AMC451113	COBRE GRANDE 228
AMC451099	AMC451114	COBRE GRANDE 229
AMC451099	AMC451115	COBRE GRANDE 230
AMC451099	AMC451116	COBRE GRANDE 231
AMC451099	AMC451117	COBRE GRANDE 232
AMC451099	AMC451118	COBRE GRANDE 233
AMC451099	AMC451119	COBRE GRANDE 234
AMC451099	AMC451120	COBRE GRANDE 235
AMC451099	AMC451121	COBRE GRANDE 236
AMC451099	AMC451122	COBRE GRANDE 237
AMC451099	AMC451123	COBRE GRANDE 238
AMC451099	AMC451124	COBRE GRANDE 239
AMC451099	AMC451125	COBRE GRANDE 240
AMC451099	AMC451126	COBRE GRANDE 241
AMC451099	AMC451127	COBRE GRANDE 242
AMC451099	AMC451128	COBRE GRANDE 243
AMC451099	AMC451129	COBRE GRANDE 244
AMC451099	AMC451130	COBRE GRANDE 245
AMC451099	AMC451131	COBRE GRANDE 246
AMC451099	AMC451132	COBRE GRANDE 247
AMC451099	AMC451133	COBRE GRANDE 248
AMC451099	AMC451134	COBRE GRANDE 249
AMC451099	AMC451135	COBRE GRANDE 250
AMC451099	AMC451136	COBRE GRANDE 251
AMC451099	AMC451137	COBRE GRANDE 252
AMC451099	AMC451138	COBRE GRANDE 253

AMC451099	AMC451139	COBRE GRANDE 254
AMC451099	AMC451140	COBRE GRANDE 255
AMC451099	AMC451141	COBRE GRANDE 256
AMC451099	AMC451142	COBRE GRANDE 257
AMC451099	AMC451143	COBRE GRANDE 258
AMC451099	AMC451144	COBRE GRANDE 259
AMC451099	AMC451145	COBRE GRANDE 260
AMC451099	AMC451146	COBRE GRANDE 261
AMC451099	AMC451147	COBRE GRANDE 262
AMC451099	AMC451148	COBRE GRANDE 263
AMC451099	AMC451149	COBRE GRANDE 264
AMC451099	AMC451150	COBRE GRANDE 265
AMC451099	AMC451151	COBRE GRANDE 266
AMC451099	AMC451152	COBRE GRANDE 267
AMC451099	AMC451153	COBRE GRANDE 268
AMC451099	AMC451154	COBRE GRANDE 269
AMC451099	AMC451155	COBRE GRANDE 270
AMC451099	AMC451156	COBRE GRANDE 271
AMC451099	AMC451157	COBRE GRANDE 272
AMC451099	AMC451158	COBRE GRANDE 273
AMC451099	AMC451159	COBRE GRANDE 274
AMC451099	AMC451160	COBRE GRANDE 275
AMC451099	AMC451161	COBRE GRANDE 276
AMC451099	AMC451162	COBRE GRANDE 277
AMC451099	AMC451163	COBRE GRANDE 278
AMC451099	AMC451164	COBRE GRANDE 279
AMC451099	AMC451165	COBRE GRANDE 280
AMC451099	AMC451166	COBRE GRANDE 281
AMC451099	AMC451167	COBRE GRANDE 282
AMC451099	AMC451168	COBRE GRANDE 283
AMC451099	AMC451169	COBRE GRANDE 284
AMC451099	AMC451170	COBRE GRANDE 285
AMC451099	AMC451171	COBRE GRANDE 286
AMC451099	AMC451172	COBRE GRANDE 287
AMC451099	AMC451173	COBRE GRANDE 288
AMC451099	AMC451174	COBRE GRANDE 289
AMC451099	AMC451175	COBRE GRANDE 290
AMC451099	AMC451177	COBRE GRANDE 292
AMC451099	AMC451178	COBRE GRANDE 293

AMC451099	AMC451179	COBRE GRANDE 294
AMC451099	AMC451180	COBRE GRANDE 295
AMC451099	AMC451181	COBRE GRANDE 296
AMC451099	AMC451182	COBRE GRANDE 297
AMC451099	AMC451183	COBRE GRANDE 298
AMC451099	AMC451184	COBRE GRANDE 299
AMC451099	AMC451185	COBRE GRANDE 300
AMC451099	AMC451186	COBRE GRANDE 301
AMC451099	AMC451187	COBRE GRANDE 302
AMC451099	AMC451202	COBRE GRANDE 317
AMC451099	AMC451217	COBRE GRANDE 332
AMC451099	AMC451218	COBRE GRANDE 333
AMC451099	AMC451219	COBRE GRANDE 334
AMC451099	AMC451220	COBRE GRANDE 335
AMC451099	AMC451221	COBRE GRANDE 336
AMC451099	AMC451222	COBRE GRANDE 337
AMC451099	AMC451223	COBRE GRANDE 338
AMC451099	AMC451224	COBRE GRANDE 339
AMC451099	AMC451225	COBRE GRANDE 340
AMC451099	AMC451226	COBRE GRANDE 341
AMC451385	AMC451385	AQUA 1
AMC451385	AMC451386	AQUA 2
AMC451385	AMC451387	AQUA 3
AMC451385	AMC451388	AQUA 4
AMC451385	AMC451389	AQUA 5
AMC451385	AMC451390	AQUA 6
AMC451385	AMC451391	AQUA 7
AMC451385	AMC451392	AQUA 8
AMC451385	AMC451393	AQUA 9
AMC451385	AMC451394	AQUA 10
AMC451385	AMC451395	AQUA 11
AMC451385	AMC451396	AQUA 12
AMC451385	AMC451397	AQUA 13
AMC451385	AMC451398	AQUA 14
AMC451385	AMC451399	AQUA 15
AMC451385	AMC451400	AQUA 16
AMC451385	AMC451401	AQUA 17
AMC451385	AMC451402	AQUA 18
AMC451385	AMC451403	AQUA 19

AMC451385	AMC451404	AQUA 20
AMC451385	AMC451405	AQUA 21
AMC451385	AMC451406	AQUA 22
AMC451385	AMC451407	AQUA 23
AMC451385	AMC451408	AQUA 24
AMC451385	AMC451409	AQUA 25
AMC451385	AMC451410	AQUA 26
AMC451385	AMC451411	AQUA 27
AMC451385	AMC451412	AQUA 28
AMC451385	AMC451413	AQUA 29
AMC451385	AMC451414	AQUA 30
AMC451385	AMC451415	AQUA 31
AMC451385	AMC451416	AQUA 32
AMC451385	AMC451417	AQUA 33
AMC451385	AMC451418	AQUA 34
AMC451385	AMC451419	AQUA 35
AMC451385	AMC451420	AQUA 36
AMC451385	AMC451421	AQUA 37
AMC451385	AMC451422	AQUA 38
AMC451385	AMC451423	AQUA 39
AMC451385	AMC451424	AQUA 40
AMC451385	AMC451425	AQUA 41
AMC451385	AMC451426	AQUA 42
AMC451385	AMC451427	AQUA 43
AMC451385	AMC451430	AQUA 46
AMC451385	AMC451431	AQUA 47
AMC451385	AMC451432	AQUA 48
AMC451385	AMC451433	AQUA 49
AMC451385	AMC451434	AQUA 50
AMC451385	AMC451435	AQUA 51
AMC451385	AMC451436	AQUA 52
AMC451385	AMC451439	AQUA 55
AMC451385	AMC451440	AQUA 56
AMC451385	AMC451441	AQUA 57
AMC451385	AMC451442	AQUA 58
AMC451385	AMC451443	AQUA 59
AMC451385	AMC451444	AQUA 60
AMC451385	AMC451445	AQUA 61
AMC451385	AMC451446	AQUA 62

AMC451385	AMC451447	AQUA 63
AMC451385	AMC451448	AQUA 64
AMC451385	AMC451449	AQUA 65
AMC451385	AMC451450	AQUA 66
AMC451385	AMC451451	AQUA 67
AMC451385	AMC451452	AQUA 68
AMC451385	AMC451453	AQUA 69
AMC451385	AMC451454	AQUA 70
AMC451385	AMC451455	AQUA 71
AMC451385	AMC451456	AQUA 72
AMC451385	AMC451457	AQUA 73
AMC451385	AMC451458	AQUA 74
AMC451385	AMC451459	AQUA 75
AMC451385	AMC451460	AQUA 76
AMC451385	AMC451461	AQUA 77
AMC451385	AMC451462	AQUA 78
AMC451385	AMC451463	AQUA 79
AMC451385	AMC451464	AQUA 80
AMC451385	AMC451465	AQUA 81
AMC451385	AMC451466	AQUA 82
AMC451385	AMC451467	AQUA 83
AMC451385	AMC451468	AQUA 84
AMC451385	AMC451469	AQUA 85
AMC451385	AMC451470	AQUA 86
AMC451385	AMC451471	AQUA 87
AMC451385	AMC451472	AQUA 88
AMC451385	AMC451473	AQUA 89
AMC451385	AMC451474	AQUA 90
AMC451385	AMC451475	AQUA 91
AMC451385	AMC451476	AQUA 92
AMC451385	AMC451477	AQUA 93
AMC451385	AMC451478	AQUA 94
AMC451385	AMC451479	AQUA 95
AMC451385	AMC451480	AQUA 96
AMC451385	AMC451481	AQUA 97
AMC451385	AMC451482	AQUA 98
AMC451385	AMC451483	AQUA 99
AMC451385	AMC451484	AQUA 100
AMC451385	AMC451485	AQUA 101

AMC451385	AMC451486	AQUA 102
AMC451385	AMC451487	AQUA 103
AMC451385	AMC451488	AQUA 104
AMC451385	AMC451489	AQUA 105
AMC451385	AMC451490	AQUA 106
AMC451385	AMC451491	AQUA 107
AMC451385	AMC451492	AQUA 108
AMC451385	AMC451493	AQUA 109
AMC451385	AMC451494	AQUA 110
AMC451385	AMC451495	AQUA 111
AMC451385	AMC451496	AQUA 112
AMC451385	AMC451497	AQUA 113
AMC451385	AMC451498	AQUA 114
AMC451385	AMC451499	AQUA 115
AMC451385	AMC451500	AQUA 116
AMC451385	AMC451501	AQUA 117
AMC451385	AMC451502	AQUA 118
AMC451385	AMC451503	AQUA 119
AMC451385	AMC451504	AQUA 120
AMC451385	AMC451505	AQUA 121
AMC451385	AMC451506	AQUA 122
AMC451385	AMC451507	AQUA 123
AMC451385	AMC451508	AQUA 124
AMC451385	AMC451509	AQUA 125
AMC451385	AMC451510	AQUA 126
AMC451385	AMC451511	AQUA 127
AMC451385	AMC451512	AQUA 128
AMC451385	AMC451513	AQUA 129
AMC451385	AMC451514	AQUA 130
AMC451385	AMC451515	AQUA 131
AMC451385	AMC451516	AQUA 132
AMC451385	AMC451517	AQUA 133
AMC451385	AMC451518	AQUA 134
AMC451385	AMC451519	AQUA 135
AMC451385	AMC451520	AQUA 136
AMC451385	AMC451521	AQUA 137
AMC451385	AMC451522	AQUA 138
AMC451385	AMC451523	AQUA 139
AMC451385	AMC451524	AQUA 140

AMC451385	AMC451525	AQUA 141
AMC451385	AMC451526	AQUA 142
AMC451385	AMC451527	AQUA 143
AMC451385	AMC451528	AQUA 144
AMC451385	AMC451529	AQUA 145
AMC451385	AMC451530	AQUA 146
AMC451385	AMC451531	AQUA 147
AMC451385	AMC451532	AQUA 148
AMC451385	AMC451533	AQUA 149
AMC451385	AMC451534	AQUA 150
AMC451385	AMC451535	AQUA 151
AMC451385	AMC451536	AQUA 152
AMC451385	AMC451537	AQUA 153
AMC451385	AMC451538	AQUA 154
AMC451385	AMC451539	AQUA 155
AMC451385	AMC451540	AQUA 156
AMC451385	AMC451541	AQUA 157
AMC451385	AMC451542	AQUA 158
AMC451385	AMC451543	AQUA 159
AMC451385	AMC451544	AQUA 160
AMC451385	AMC451545	AQUA 161
AMC451385	AMC451546	AQUA 162
AMC451385	AMC451547	AQUA 163
AMC451385	AMC451548	AQUA 164
AMC451385	AMC451549	AQUA 165
AMC451385	AMC451551	AQUA 167
AMC451385	AMC451552	AQUA 168
AMC451385	AMC451553	AQUA 169
AMC451385	AMC451554	AQUA 170
AMC451385	AMC451555	AQUA 171
AMC451385	AMC451556	AQUA 172
AMC451385	AMC451557	AQUA 173
AMC451385	AMC451558	AQUA 174
AMC451385	AMC451559	AQUA 175
AMC451385	AMC451560	AQUA 176
AMC451385	AMC451561	AQUA 177
AMC451385	AMC451562	AQUA 178
AMC451385	AMC451563	AQUA 179
AMC451385	AMC451564	AQUA 180

AMC451385	AMC451565	AQUA 181
AMC451385	AMC451566	AQUA 182
AMC451385	AMC451567	AQUA 183
AMC451385	AMC451568	AQUA 184
AMC451385	AMC451569	AQUA 185
AMC451385	AMC451570	AQUA 186
AMC451385	AMC451571	AQUA 187
AMC451385	AMC451572	AQUA 188
AMC451385	AMC451573	AQUA 189
AMC451385	AMC451574	AQUA 190
AMC451385	AMC451575	AQUA 191
AMC451385	AMC451576	AQUA 192
AMC451385	AMC451577	AQUA 193
AMC451385	AMC451578	AQUA 194
AMC451385	AMC451579	AQUA 195
AMC451385	AMC451580	AQUA 196
AMC451385	AMC451581	AQUA 197
AMC451385	AMC451582	AQUA 198
AMC451385	AMC451583	AQUA 199
AMC451385	AMC451584	AQUA 200
AMC451385	AMC451585	AQUA 201
AMC451385	AMC451586	AQUA 202
AMC451385	AMC451587	AQUA 203
AMC451385	AMC451588	AQUA 204
AMC451385	AMC451589	AQUA 205
AMC451385	AMC451590	AQUA 206
AMC451385	AMC451591	AQUA 207
AMC451385	AMC451592	AQUA 208
AMC451385	AMC451593	AQUA 209
AMC451385	AMC451594	AQUA 210
AMC451385	AMC451595	AQUA 211
AMC451385	AMC451596	AQUA 212
AMC451385	AMC451597	AQUA 213
AMC451385	AMC451598	AQUA 214
AMC451385	AMC451599	AQUA 215
AMC451385	AMC451600	AQUA 216
AMC451385	AMC451601	AQUA 217
AMC451385	AMC451602	AQUA 218
AMC451385	AMC451603	AQUA 219

AMC451385	AMC451604	AQUA 220
AMC451385	AMC451605	AQUA 221
AMC451385	AMC451606	AQUA 222
AMC451385	AMC451607	AQUA 223
AMC451385	AMC451608	AQUA 224
AMC451385	AMC451609	AQUA 225
AMC451385	AMC451610	AQUA 226
AMC451385	AMC451611	AQUA 227
AMC451385	AMC451612	AQUA 228
AMC451385	AMC451613	AQUA 229
AMC451385	AMC451614	AQUA 230
AMC451385	AMC451615	AQUA 231
AMC451385	AMC451616	AQUA 232
AMC451385	AMC451617	AQUA 233
AMC451385	AMC451618	AQUA 234
AMC451385	AMC451619	AQUA 235
AMC451385	AMC451620	AQUA 236
AMC451385	AMC451621	AQUA 237
AMC451385	AMC451622	AQUA 238
AMC451385	AMC451623	AQUA 239
AMC451385	AMC451624	AQUA 240
AMC451385	AMC451625	AQUA 241
AMC451385	AMC451626	AQUA 242
AMC451385	AMC451627	AQUA 243
AMC451385	AMC451628	AQUA 244
AMC451385	AMC451629	AQUA 245
AMC451385	AMC451630	AQUA 246
AMC451385	AMC451631	AQUA 247
AMC451385	AMC451632	AQUA 248
AMC451385	AMC451633	AQUA 249
AMC451385	AMC451634	AQUA 250
AMC451385	AMC451635	AQUA 251
AMC451385	AMC451636	AQUA 252
AMC451385	AMC451637	AQUA 253
AMC451385	AMC451638	AQUA 254
AMC451385	AMC451639	AQUA 255
AMC451385	AMC451640	AQUA 256
AMC451385	AMC451641	AQUA 257
AMC451385	AMC451642	AQUA 258

AMC451385	AMC451643	AQUA 259
AMC451385	AMC451644	AQUA 260
AMC451385	AMC451645	AQUA 261
AMC451385	AMC451646	AQUA 262
AMC451385	AMC451647	AQUA 263
AMC451385	AMC451648	AQUA 264
AMC451385	AMC451649	AQUA 265
AMC451385	AMC451650	AQUA 266
AMC451385	AMC451651	AQUA 267
AMC451385	AMC451652	AQUA 268
AMC451385	AMC451653	AQUA 269
AMC451385	AMC451654	AQUA 270
AMC451385	AMC451655	AQUA 271
AMC451385	AMC451656	AQUA 272
AMC451385	AMC451657	AQUA 273
AMC451385	AMC451658	AQUA 274
AMC451385	AMC451659	AQUA 275
AMC451385	AMC451660	AQUA 276
AMC451385	AMC451661	AQUA 277
AMC451385	AMC451662	AQUA 278
AMC451385	AMC451663	AQUA 279
AMC451385	AMC451664	AQUA 280
AMC451385	AMC451665	AQUA 281
AMC451385	AMC451666	AQUA 282
AMC451385	AMC451667	AQUA 283
AMC451385	AMC451668	AQUA 284
AMC451385	AMC451669	AQUA 285
AMC451385	AMC451670	AQUA 286
AMC451385	AMC451671	AQUA 287
AMC451385	AMC451672	AQUA 288
AMC451385	AMC451673	AQUA 289
AMC451385	AMC451674	AQUA 290
AMC451385	AMC451675	AQUA 291
AMC451385	AMC451676	AQUA 292
AMC451385	AMC451677	AQUA 293
AMC451385	AMC451678	AQUA 294
AMC451385	AMC451679	AQUA 295
AMC451385	AMC451680	AQUA 296
AMC451385	AMC451681	AQUA 297

AMC451385	AMC451682	AQUA 298
AMC451385	AMC451683	AQUA 299
AMC451385	AMC451684	AQUA 300
AMC451385	AMC451685	AQUA 301
AMC451385	AMC451686	AQUA 302
AMC451385	AMC451687	AQUA 303
AMC451385	AMC451688	AQUA 304
AMC451385	AMC451689	AQUA 305
AMC451385	AMC451690	AQUA 306
AMC451385	AMC451691	AQUA 307
AMC451385	AMC451692	AQUA 308
AMC451385	AMC451693	AQUA 309
AMC451385	AMC451694	AQUA 310
AMC451385	AMC451695	AQUA 311
AMC451385	AMC451696	AQUA 312
AMC451385	AMC451697	AQUA 313
AMC451385	AMC451698	AQUA 314
AMC451385	AMC451699	AQUA 315
AMC451385	AMC451700	AQUA 316
AMC451385	AMC451701	AQUA 317
AMC451385	AMC451702	AQUA 318
AMC451385	AMC451703	AQUA 319
AMC451385	AMC451704	AQUA 320
AMC451385	AMC451705	AQUA 321
AMC451385	AMC451706	AQUA 322
AMC451385	AMC451707	AQUA 323
AMC451385	AMC451708	AQUA 324
AMC451385	AMC451709	AQUA 325
AMC451385	AMC451710	AQUA 326
AMC451385	AMC451711	AQUA 327
AMC451385	AMC451712	AQUA 328
AMC451385	AMC451713	AQUA 329
AMC451385	AMC451714	AQUA 330
AMC451385	AMC451715	AQUA 331
AMC451385	AMC451716	AQUA 332
AMC451385	AMC451717	AQUA 333
AMC451385	AMC451718	AQUA 334
AMC451385	AMC451719	AQUA 335
AMC451385	AMC451720	AQUA 336

AMC451385	AMC451721	AQUA 337
AMC451385	AMC451722	AQUA 338
AMC451385	AMC451723	AQUA 339
AMC451385	AMC451724	AQUA 340
AMC451385	AMC451725	AQUA 341
AMC451385	AMC451726	AQUA 342
AMC451385	AMC451727	AQUA 343
AMC451385	AMC451728	AQUA 344
AMC451385	AMC451729	AQUA 345
AMC451385	AMC451730	AQUA 346
AMC451385	AMC451731	AQUA 347
AMC451385	AMC451732	AQUA 348
AMC451385	AMC451733	AQUA 349
AMC451385	AMC451734	AQUA 350
AMC451385	AMC451735	AQUA 351
AMC451385	AMC451736	AQUA 352
AMC451385	AMC451737	AQUA 353
AMC451385	AMC451738	AQUA 354
AMC451385	AMC451739	AQUA 355
AMC451385	AMC451740	AQUA 356
AMC451385	AMC451741	AQUA 357
AMC451385	AMC451742	AQUA 358
AMC451385	AMC451743	AQUA 359
AMC451385	AMC451744	AQUA 360
AMC451385	AMC451745	AQUA 361
AMC451385	AMC451746	AQUA 362
AMC451385	AMC451747	AQUA 363
AMC451385	AMC451748	AQUA 364
AMC451385	AMC451749	AQUA 365
AMC451385	AMC451750	AQUA 366
AMC451385	AMC451751	AQUA 367
AMC451385	AMC451752	AQUA 368
AMC456359	AMC456359	BEGONA 1
AMC456359	AMC456360	BEGONA 2
AMC456359	AMC456361	BEGONA 3
AMC456359	AMC456362	BEGONA 4
AMC456359	AMC456363	BEGONA 5
AMC456359	AMC456364	BEGONA 6
AMC456359	AMC456365	BEGONA 7

AMC456359	AMC456366	BEGONA 8
AMC456359	AMC456367	BEGONA 9
AMC456359	AMC456368	BEGONA 10
AMC456359	AMC456369	BEGONA 11
AMC456359	AMC456370	BEGONA 12
AMC456359	AMC456371	BEGONA 13
AMC456359	AMC456372	BEGONA 14
AMC456359	AMC456373	BEGONA 15
AMC456359	AMC456374	BEGONA 16
AMC456359	AMC456375	BEGONA 17
AMC456359	AMC456376	BEGONA 18
AMC456359	AMC456377	BEGONA 19
AMC456359	AMC456378	BEGONA 20
AMC456359	AMC456379	BEGONA 21
AMC456359	AMC456380	BEGONA 22
AMC456359	AMC456381	BEGONA 23
AMC456359	AMC456382	BEGONA 24
AMC456359	AMC456383	BEGONA 25
AMC456359	AMC456384	BEGONA 26
AMC456359	AMC456385	BEGONA 27
AMC456359	AMC456386	BEGONA 28
AMC456359	AMC456387	BEGONA 29
AMC456359	AMC456388	BEGONA 30
AMC456359	AMC456389	BEGONA 31
AMC456359	AMC456390	BEGONA 32
AMC456359	AMC456391	BEGONA 33
AMC456359	AMC456392	BEGONA 34
AMC456359	AMC456393	BEGONA 35
AMC456359	AMC456394	BEGONA 36
AMC456359	AMC456395	BEGONA 37
AMC456359	AMC456396	BEGONA 38
AMC456359	AMC456397	BEGONA 39
AMC456359	AMC456398	BEGONA 40
AMC456359	AMC456399	BEGONA 41
AMC456359	AMC456400	BEGONA 42
AMC456359	AMC456401	BEGONA 43
AMC456359	AMC456402	BEGONA 44
AMC456359	AMC456403	BEGONA 45
AMC456359	AMC456404	BEGONA 46

AMC456359	AMC456405	BEGONA 47
AMC456359	AMC456406	BEGONA 48
AMC456359	AMC456407	BEGONA 49
AMC456359	AMC456408	BEGONA 50
AMC456359	AMC456409	BEGONA 51
AMC456359	AMC456410	BEGONA 52
AMC456359	AMC456411	BEGONA 53
AMC456359	AMC456412	BEGONA 54
AMC456359	AMC456413	BEGONA 55
AMC456359	AMC456414	BEGONA 56
AMC456359	AMC456415	BEGONA 57
AMC456359	AMC456416	BEGONA 58
AMC456359	AMC456417	BEGONA 59
AMC456359	AMC456418	BEGONA 60
AMC456359	AMC456419	BEGONA 61
AMC456359	AMC456420	BEGONA 62
AMC456359	AMC456421	BEGONA 63
AMC456359	AMC456422	BEGONA 64
AMC456359	AMC456423	BEGONA 65
AMC456359	AMC456424	BEGONA 66
AMC456359	AMC456425	BEGONA 67
AMC456359	AMC456426	BEGONA 68
AMC456359	AMC456427	BEGONA 69
AMC456359	AMC456428	BEGONA 70
AMC456359	AMC456429	BEGONA 71
AMC456359	AMC456430	BEGONA 72
AMC456359	AMC456431	BEGONA 73
AMC456359	AMC456432	BEGONA 74
AMC456359	AMC456433	BEGONA 75
AMC456359	AMC456434	BEGONA 76
AMC456359	AMC456435	BEGONA 77
AMC456359	AMC456436	BEGONA 78
AMC456359	AMC456437	BEGONA 79
AMC456359	AMC456438	BEGONA 80
AMC456359	AMC456439	BEGONA 81
AMC456359	AMC456440	BEGONA 82
AMC456359	AMC456441	BEGONA 83
AMC456359	AMC456442	BEGONA 84
AMC456359	AMC456443	BEGONA 85

AMC456359	AMC456444	BEGONA 86
AMC456359	AMC456445	BEGONA 87
AMC456359	AMC456446	BEGONA 88
AMC456359	AMC456447	BEGONA 89
AMC456359	AMC456448	BEGONA 90
AMC456359	AMC456449	BEGONA 91
AMC456359	AMC456450	BEGONA 92
AMC456359	AMC456451	BEGONA 93
AMC456359	AMC456452	BEGONA 94
AMC456359	AMC456453	BEGONA 95
AMC456359	AMC456454	BEGONA 96
AMC456359	AMC456455	BEGONA 97
AMC456359	AMC456456	BEGONA 98
AMC456359	AMC456457	BEGONA 99
AMC456359	AMC456458	BEGONA 100
AMC456459	AMC456459	BEGONA 101
AMC456459	AMC456460	BEGONA 102
AMC456459	AMC456461	BEGONA 103
AMC456459	AMC456462	BEGONA 104
AMC456459	AMC456463	BEGONA 105
AMC456459	AMC456464	BEGONA 106
AMC456459	AMC456465	BEGONA 107
AMC456459	AMC456466	BEGONA 108
AMC456459	AMC456467	BEGONA 109
AMC456459	AMC456468	BEGONA 110
AMC456459	AMC456469	BEGONA 111
AMC456459	AMC456470	BEGONA 112
AMC456459	AMC456471	BEGONA 113
AMC456459	AMC456472	BEGONA 114
AMC456459	AMC456473	BEGONA 115
AMC456459	AMC456474	BEGONA 116
AMC456459	AMC456475	BEGONA 117
AMC456459	AMC456476	BEGONA 118
AMC456459	AMC456477	BEGONA 119
AMC456459	AMC456478	BEGONA 120
AMC456459	AMC456479	BEGONA 121
AMC456459	AMC456480	BEGONA 122
AMC456459	AMC456481	BEGONA 123
AMC456459	AMC456482	BEGONA 124

AMC456459	AMC456483	BEGONA 125
AMC456459	AMC456484	BEGONA 126
AMC456459	AMC456485	BEGONA 127
AMC456459	AMC456486	BEGONA 128
AMC456459	AMC456487	BEGONA 129
AMC456459	AMC456488	BEGONA 130
AMC456459	AMC456489	BEGONA 141
AMC456459	AMC456490	BEGONA 142
AMC456459	AMC456491	BEGONA 143
AMC456459	AMC456492	BEGONA 144
AMC456459	AMC456493	BEGONA 145
AMC456459	AMC456494	BEGONA 146
AMC456459	AMC456495	BEGONA 147
AMC456459	AMC456496	BEGONA 148
AMC456459	AMC456497	BEGONA 149
AMC456459	AMC456498	BEGONA 150
AMC456459	AMC456499	BEGONA 151
AMC456459	AMC456500	BEGONA 152
AMC456459	AMC456501	BEGONA 153
AMC456459	AMC456502	BEGONA 154
AMC456459	AMC456503	BEGONA 155
AMC456459	AMC456504	BEGONA 156
AMC456459	AMC456505	BEGONA 157
AMC456459	AMC456506	BEGONA 158
AMC456459	AMC456507	BEGONA 159
AMC456459	AMC456508	BEGONA 160
AMC456459	AMC456509	BEGONA 161
AMC456459	AMC456510	BEGONA 162
AMC456459	AMC456511	BEGONA 163
AMC456459	AMC456512	BEGONA 164
AMC456459	AMC456513	BEGONA 165
AMC456459	AMC456514	BEGONA 166
AMC456459	AMC456515	BEGONA 167
AMC456459	AMC456516	BEGONA 168
AMC456459	AMC456517	BEGONA 169
AMC456459	AMC456518	BEGONA 170
AMC456459	AMC456519	BEGONA 171
AMC456459	AMC456520	BEGONA 172
AMC456459	AMC456521	BEGONA 173

AMC456459	AMC456522	BEGONA 174
AMC456459	AMC456523	BEGONA 175
AMC456459	AMC456524	BEGONA 176
AMC456459	AMC456525	BEGONA 177
AMC456459	AMC456526	BEGONA 178
AMC456459	AMC456527	BEGONA 179
AMC456459	AMC456528	BEGONA 180
AMC456459	AMC456529	BEGONA 181
AMC456459	AMC456530	BEGONA 182
AMC456459	AMC456531	BEGONA 183
AMC456459	AMC456532	BEGONA 184
AMC456459	AMC456533	BEGONA 190
AMC456459	AMC456534	BEGONA 191
AMC456459	AMC456535	BEGONA 192
AMC456459	AMC456536	BEGONA 193
AMC456459	AMC456537	BEGONA 194
AMC456459	AMC456538	BEGONA 195
AMC456459	AMC456539	BEGONA 196
AMC456459	AMC456540	BEGONA 197
AMC456459	AMC456541	BEGONA 198
AMC456459	AMC456542	BEGONA 199
AMC456543	AMC456543	BEGONA 200
AMC456543	AMC456544	BEGONA 201
AMC456543	AMC456545	BEGONA 202
AMC456543	AMC456546	BEGONA 203
AMC456543	AMC456547	BEGONA 204
AMC456543	AMC456548	BEGONA 205
AMC456543	AMC456549	BEGONA 206
AMC456543	AMC456550	BEGONA 207
AMC456543	AMC456551	BEGONA 208
AMC456543	AMC456552	BEGONA 209
AMC456543	AMC456553	BEGONA 210
AMC456543	AMC456554	BEGONA 211
AMC456543	AMC456555	BEGONA 212
AMC456543	AMC456556	BEGONA 213
AMC456543	AMC456557	BEGONA 214
AMC456543	AMC456558	BEGONA 215
AMC456543	AMC456559	BEGONA 216
AMC456543	AMC456560	BEGONA 217

AMC456543	AMC456561	BEGONA 218
AMC456543	AMC456562	BEGONA 219
AMC456543	AMC456563	BEGONA 220
AMC456543	AMC456564	BEGONA 221
AMC456543	AMC456565	BEGONA 222
AMC456543	AMC456566	BEGONA 223
AMC456543	AMC456567	BEGONA 224
AMC456543	AMC456568	BEGONA 225
AMC456543	AMC456569	BEGONA 226
AMC456543	AMC456570	BEGONA 227
AMC456543	AMC456571	BEGONA 228
AMC456543	AMC456572	BEGONA 229
AMC456543	AMC456573	BEGONA 230
AMC456543	AMC456574	BEGONA 231
AMC456543	AMC456575	BEGONA 232
AMC456543	AMC456576	BEGONA 233
AMC456543	AMC456577	BEGONA 234
AMC456543	AMC456578	BEGONA 235
AMC456543	AMC456579	BEGONA 236
AMC456543	AMC456580	BEGONA 237
AMC456543	AMC456581	BEGONA 238
AMC456543	AMC456582	BEGONA 239
AMC456543	AMC456583	BEGONA 240
AMC456543	AMC456584	BEGONA 241
AMC456543	AMC456585	BEGONA 242
AMC456543	AMC456586	BEGONA 243
AMC456543	AMC456587	BEGONA 244
AMC456543	AMC456588	BEGONA 245
AMC456543	AMC456589	BEGONA 246
AMC456543	AMC456590	BEGONA 247
AMC456543	AMC456591	BEGONA 248
AMC456543	AMC456592	BEGONA 249
AMC456543	AMC456593	BEGONA 250
AMC456543	AMC456594	BEGONA 251
AMC456543	AMC456595	BEGONA 252
AMC456543	AMC456596	BEGONA 253
AMC456543	AMC456597	BEGONA 254
AMC456543	AMC456598	BEGONA 255
AMC456543	AMC456599	BEGONA 256

AMC456543	AMC456600	BEGONA 257
AMC456543	AMC456601	BEGONA 258
AMC456543	AMC456602	BEGONA 259
AMC456543	AMC456603	BEGONA 260
AMC456543	AMC456604	BEGONA 261
AMC456543	AMC456605	BEGONA 262
AMC456543	AMC456606	BEGONA 263
AMC456543	AMC456607	BEGONA 264
AMC456543	AMC456608	BEGONA 265
AMC456543	AMC456609	BEGONA 266
AMC456543	AMC456610	BEGONA 267
AMC456543	AMC456611	BEGONA 268
AMC456543	AMC456612	BEGONA 269
AMC456543	AMC456613	BEGONA 270
AMC456543	AMC456614	BEGONA 271
AMC456543	AMC456615	BEGONA 272
AMC456543	AMC456616	BEGONA 273
AMC456543	AMC456617	BEGONA 274
AMC456543	AMC456618	BEGONA 275
AMC456543	AMC456619	BEGONA 276
AMC456543	AMC456620	BEGONA 277
AMC456543	AMC456621	BEGONA 278
AMC456543	AMC456622	BEGONA 279
AMC456543	AMC456623	BEGONA 280
AMC456543	AMC456624	BEGONA 281
AMC456543	AMC456625	BEGONA 282
AMC456543	AMC456626	BEGONA 283
AMC456543	AMC456627	BEGONA 284
AMC456543	AMC456628	BEGONA 285
AMC456543	AMC456629	BEGONA 286
AMC456543	AMC456630	BEGONA 287
AMC456543	AMC456631	BEGONA 288
AMC456543	AMC456632	BEGONA 289
AMC456543	AMC456633	BEGONA 290
AMC456543	AMC456634	BEGONA 291
AMC456543	AMC456635	BEGONA 292
AMC456543	AMC456636	BEGONA 293
AMC456543	AMC456637	BEGONA 294
AMC456543	AMC456638	BEGONA 295

AMC456543

AMC456543

AMC456639

AMC456640

BEGONA 296


BEGONA 297

Date Produced: 11/02/2020


ConnectSuite Inc.:

The following is the delivery information for Certified Mail™/RRE item number 9214 8901 9403 8323 3302 13. Our records indicate that this item was delivered on 10/26/2020 at 10:19 a.m. in TUCSON, AZ 85704. The scanned image of the recipient information is provided below.

Signature of Recipient :



Address of Recipient :



Thank you for selecting the Postal Service for your mailing needs. If you require additional assistance, please contact your local post office or Postal Service representative.

Sincerely,
United States Postal Service

The customer reference number shown below is not validated or endorsed by the United States Postal Service. It is solely for customer use.

Customer Reference Number: C2329039.13257668



United States Department of the Interior

BUREAU OF LAND MANAGEMENT

Arizona State Office

One North Central Avenue, Suite 800

Phoenix, Arizona 85004-4427

www.blm.gov/az/

JUN 16 2020



In Reply Refer To:

3800 (9200) RM

AMC451385

CERTIFIED MAIL - RETURN RECEIPT REQUESTED No. 9214 8901 9403 8314 2822 31

DECISION

BHP MINERAL RESOURCES INC	:	This Decision Affects the Claim(s)
180 W MAGEE RD STE 134	:	Shown in the Block Below.
TUCSON, AZ 85704-6495	:	

AMC451428, AMC451429, AMC451437, AMC451438, AMC451550
AQUA 44, AQUA 45, AQUA 53, AQUA 54, AQUA 166

Mining Claim(s) Declared Forfeited Required Corrections Not Filed

In accordance with 43 CFR 3830.94, the mining claims listed above are hereby declared forfeited for the reason indicated below.

A Notice requiring that the claims listed above be corrected was mailed to the above address by certified mail. The corrections were required to be filed within 30 days of the date the Notice was either received or returned to this office unclaimed or undeliverable. The 30 day timeframe allowed has expired and no corrections were received within the allowed timeframe.

This decision does not relieve you of the liability for reclamation of all areas disturbed by your activities on land encompassed by your mining claims and/or sites. After you complete the reclamation, you must notify the authorized officer of the appropriate surface managing agency so that the authorized officer may conduct a final site inspection and determine whether you may be released from liability. If you fail to reclaim the land to the satisfaction of the authorized officer, the surface management agency may cite you for noncompliance under its surface management regulations.

For land administered by the Bureau of Land Management (BLM), if you fail to reclaim the land to the satisfaction of the authorized officer as required in 43 CFR Subpart 3809, the BLM will issue an order of noncompliance under 43 CFR 3809.601(a). If you fail to comply with the noncompliance order, the BLM may take further action under 43 CFR 3809.604. Failure to

conduct reclamation is a prohibited act that may subject you to criminal penalties. See 43 CFR 3809.605(h) and 43 CFR 3809.700. If your occupancy has been terminated and you fail to remove structures, material, and equipment, and any personal property in accordance with the regulations in 43 CFR 3715.5-1, the BLM may dispose of the property. In accordance with 43 CFR 3715.5-2, you will remain liable for the costs the BLM incurs in removing and disposing of the property.

Appeal Procedures

This decision may be appealed to the Interior Board of Land Appeals, Office of the Secretary, in accordance with the regulations contained in 43 CFR, Part 4 and the enclosed Form 1842-1. If an appeal is taken, your notice of appeal must be filed in this office (at the above address) within 30 days from receipt of this decision. The appellant has the burden of showing that the decision appealed from is in error.

If you wish to file a petition pursuant to regulation 43 CFR 4.21 (58 FR 4939, January 19, 1993), for a stay of the effectiveness of this decision during the time that your appeal is being reviewed by the Board, the petition for a stay must accompany your notice of appeal. A petition for a stay is required to show sufficient justification based on the standards listed below. Copies of the notice of appeal and petition for a stay must also be submitted to each party named in this decision and to the Interior Board of Land Appeals and to the appropriate Office of the Solicitor (see 43 CFR 4.413) at the same time the original documents are filed with this office. If you request a stay, you have the burden of proof to demonstrate that a stay should be granted.

Standards for Obtaining a Stay

Except as otherwise provided by law or other pertinent regulation, a petition for a stay of a decision pending appeal shall show sufficient justification based on the following standards:

- (1) The relative harm to the parties if the stay is granted or denied,
- (2) The likelihood of the appellant's success on the merits,
- (3) The likelihood of immediate and irreparable harm if the stay is not granted, and
- (4) Whether the public interest favors granting the stay.

If additional information is required, please contact RéAnn Myers at 602-417-9413. Please include your AMC serial number(s) on all correspondence.



Elena Fink
Deputy State Director
Lands, Minerals and Energy Division

NOTICE!!

These documents have been scanned!

Do not place un-scanned documents beneath this notice!

Do not remove this notice from this file!

GPO Jacket No. 560-102
Print Order 61540
Rise Business Services, LLC
Job=AZ15 7/9/2019



Box Number= AZ15153



Claim Begin-End: AMC451385-AMC451752

3 Transfers



AZ15153-22

AMC449739-AMC451385

**NO
DOCUMENTS
FOUND**

NO DOCUMENTS FOUND
NO DOCUMENTS FOUND

NOTICE!!

These documents have been scanned!

Do not place un-scanned documents beneath this notice!

Do not remove this notice from this file!

GPO Jacket No. 560-102
Print Order 61540
Rise Business Services, LLC
Job=AZ15 7/9/2019



Box Number= AZ15153



Claim Begin-End: AMC451385-AMC451752

4 Annual Filings



AZ15153-22

AMC449739-AMC451385

August 9, 2018

Bureau of Land Management
One North Central Avenue
Phoenix, Arizona 85004-4427

To Whom It May Concern,

I am enclosing 2 checks for the combined Maintenance Fees of BHP Mineral resources Inc and Fossil Land and Livestock Company. I am also enclosing a return shipment label for your use. Please feel free to contact me if there is any issues.

Regards,

Jon Bryant-Baker
318-470-8978

~~444183~~
BHP 450203

451099

180 W Magee Rd
Suite 134

Oro Valley, AZ 85704

T (520) 219-8784

bhpbilliton.com

438568

451099

436473

435144

444183

445109

443348

444999

451385

PHOENIX, ARIZONA

2018 AUG 13 P 2:26

RECEIVED
BLM AZ STATE OFFICE

ENTERED
AUG 20 2018
BY: RAM

UNITED STATES
DEPARTMENT OF THE INTERIOR
BUREAU OF LAND MANAGEMENT
**MAINTENANCE FEE PAYMENT FORM FOR
LODE CLAIMS, MILL SITES, AND TUNNEL SITES**

Remitter Name: Fossil Land and Livestock Compan

Mailing Address: PO Box 68604

City, State, Zip: Tucson, AZ, 85737

☐ Check here if this is a change of address.

FOR COUNTY RECORDER'S USE

No. of claims/sites 297

x \$155 per claim/site

Total due BLM \$ 46,035

1. The maintenance fee may be paid by cash, check, money order, Bureau of Land Management (BLM) Declining Deposit Account, or credit card (VISA, American Express, Discover, or MasterCard). Payments must be remitted to the BLM State Office where your claim or site is recorded and received on or before September 1. If the payment is mailed, the envelope must be postmarked by a bona fide delivery service on or before September 1 and received at the proper BLM State Office within 15 calendar days after the due date. Payments may also be made by telephone using a credit card. A complete listing of BLM State Offices with their addresses and phone numbers can be found at <http://www.blm.gov>.
2. The maintenance fee for the following claim(s)/site(s) applies to the assessment year 2019.

CLAIM/SITE NAME	BLM SERIAL NO.
See Exhibit	

RECEIVED
BLM AZ STATE OFFICE
2018 AUG 13 P 2:26
PHOENIX, ARIZONA

Use a separate sheet for additional claim/site names, serial numbers, and claimant names and addresses.

4235103

Line No.	Serial Number	Claim Name	State	TRS
1	AMC449477	Hook 1	AZ	2N 15.5E SEC 36
2	AMC449478	Hook 2	AZ	2N 15.5E SEC 36
3	AMC449479	Hook 3	AZ	2N 15.5E SEC 36
4	AMC449480	Hook 4	AZ	2N 15.5E SEC 36
5	AMC449481	Hook 5	AZ	2N 15.5E SEC 35
6	AMC449482	Hook 6	AZ	2N 15.5E SEC 35
7	AMC449483	Hook 7	AZ	2N 15.5E SEC 35
8	AMC449484	Hook 8	AZ	2N 15.5E SEC 34
9	AMC449485	Hook 9	AZ	2N 15.5E SEC 34
10	AMC449486	Hook 10	AZ	2N 15.5E SEC 34
11	AMC449487	Hook 11	AZ	2N 15.5E SEC 34
12	AMC449488	Hook 12	AZ	2N 15.5E SEC 36
13	AMC449489	Hook 13	AZ	2N 15.5E SEC 36
14	AMC449490	Hook 14	AZ	2N 15.5E SEC 36
15	AMC449491	Hook 15	AZ	2N 15.5E SEC 36
16	AMC449492	Hook 16	AZ	2N 15.5E SEC 35
17	AMC449493	Hook 17	AZ	2N 15.5E SEC 35
18	AMC449494	Hook 18	AZ	2N 15.5E SEC 35
19	AMC449495	Hook 19	AZ	2N 15.5E SEC 34
20	AMC449496	Hook 20	AZ	2N 15.5E SEC 34
21	AMC449497	Hook 21	AZ	2N 15.5E SEC 34
22	AMC449498	Hook 22	AZ	2N 15.5E SEC 34
23	AMC449499	Hook 23	AZ	2N 15.5E SEC 36
24	AMC449500	Hook 24	AZ	2N 15.5E SEC 36
25	AMC449501	Hook 25	AZ	2N 15.5E SEC 36
26	AMC449502	Hook 26	AZ	2N 15.5E SEC 36
27	AMC449503	Hook 27	AZ	2N 15.5E SEC 35
28	AMC449504	Hook 28	AZ	2N 15.5E SEC 35
29	AMC449505	Hook 29	AZ	2N 15.5E SEC 35
30	AMC449506	Hook 30	AZ	2N 15.5E SEC 34
31	AMC449507	Hook 31	AZ	2N 15.5E SEC 34
32	AMC449508	Hook 32	AZ	2N 15.5E SEC 34
33	AMC449509	Hook 33	AZ	2N 15.5E SEC 34
34	AMC449510	Hook 34	AZ	2N 15.5E SEC 36
35	AMC449511	Hook 35	AZ	2N 15.5E SEC 36
36	AMC449512	Hook 36	AZ	2N 15.5E SEC 36
37	AMC449513	Hook 37	AZ	2N 15.5E SEC 36
38	AMC449514	Hook 38	AZ	2N 15.5E SEC 35
39	AMC449515	Hook 39	AZ	2N 15.5E SEC 35
40	AMC449516	Hook 40	AZ	2N 15.5E SEC 35
41	AMC449517	Hook 41	AZ	2N 15.5E SEC 34
42	AMC449518	Hook 42	AZ	2N 15.5E SEC 34
43	AMC449519	Hook 43	AZ	2N 15.5E SEC 34
44	AMC449520	Hook 44	AZ	2N 15.5E SEC 34
45	AMC449521	Hook 45	AZ	2N 15.5E SEC 36
46	AMC449522	Hook 46	AZ	2N 15.5E SEC 36

RECEIVED
BLM AZ STATE OFFICE
2018 AUG 13 P 2:26
PHOENIX, ARIZONA

47	AMC449523	Hook 47	AZ	2N 15.5E SEC 36
48	AMC449524	Hook 48	AZ	2N 15.5E SEC 36
49	AMC449525	Hook 49	AZ	2N 15.5E SEC 35
50	AMC449526	Hook 50	AZ	2N 15.5E SEC 35
51	AMC449527	Hook 51	AZ	2N 15.5E SEC 35
52	AMC449528	Hook 52	AZ	2N 15.5E SEC 34
53	AMC449529	Hook 53	AZ	2N 15.5E SEC 34
54	AMC449530	Hook 54	AZ	2N 15.5E SEC 34
55	AMC449531	Hook 55	AZ	2N 15.5E SEC 34
56	AMC449532	Hook 56	AZ	2N 15.5E SEC 36
57	AMC449533	Hook 57	AZ	2N 15.5E SEC 36
58	AMC449534	Hook 58	AZ	2N 15.5E SEC 36
59	AMC449535	Hook 59	AZ	2N 15.5E SEC 36
60	AMC449536	Hook 60	AZ	2N 15.5E SEC 35
61	AMC449537	Hook 61	AZ	2N 15.5E SEC 35
62	AMC449538	Hook 62	AZ	2N 15.5E SEC 35
63	AMC449539	Hook 63	AZ	2N 15.5E SEC 34
64	AMC449540	Hook 64	AZ	2N 15.5E SEC 34
65	AMC449541	Hook 65	AZ	2N 15.5E SEC 34
66	AMC449542	Hook 66	AZ	2N 15.5E SEC 34
67	AMC449543	Hook 67	AZ	2N 15.5E SEC 36
68	AMC449544	Hook 68	AZ	2N 15.5E SEC 36
69	AMC449545	Hook 69	AZ	2N 15.5E SEC 36
70	AMC449546	Hook 70	AZ	2N 15.5E SEC 36
71	AMC449547	Hook 71	AZ	2N 15.5E SEC 35
72	AMC449548	Hook 72	AZ	2N 15.5E SEC 35
73	AMC449549	Hook 73	AZ	2N 15.5E SEC 35
74	AMC449550	Hook 74	AZ	2N 15.5E SEC 34
75	AMC449551	Hook 75	AZ	2N 15.5E SEC 34
76	AMC449552	Hook 76	AZ	2N 15.5E SEC 34
77	AMC449553	Hook 77	AZ	2N 15.5E SEC 34
78	AMC449554	Hook 78	AZ	2N 15.5E SEC 36
79	AMC449555	Hook 79	AZ	2N 15.5E SEC 36
80	AMC449556	Hook 80	AZ	2N 15.5E SEC 36
81	AMC449557	Hook 81	AZ	2N 15.5E SEC 36
82	AMC449558	Hook 82	AZ	2N 15.5E SEC 35
83	AMC449559	Hook 83	AZ	2N 15.5E SEC 35
84	AMC449560	Hook 84	AZ	2N 15.5E SEC 35
85	AMC449561	Hook 85	AZ	2N 15.5E SEC 35
86	AMC449562	Hook 86	AZ	2N 15.5E SEC 34
87	AMC449563	Hook 87	AZ	2N 15.5E SEC 34
88	AMC449564	Hook 88	AZ	2N 15.5E SEC 34
89	AMC449565	Hook 89	AZ	2N 15.5E SEC 34
90	AMC449566	Hook 90	AZ	2N 15.5E SEC 36
91	AMC449567	Hook 91	AZ	2N 15.5E SEC 36
92	AMC449568	Hook 92	AZ	2N 15.5E SEC 36
93	AMC449569	Hook 93	AZ	2N 15.5E SEC 36

RECEIVED
BLM AZ STATE OFFICE
2018 AUG 13 P 2:26
PHOENIX, ARIZONA

94	AMC449570	Hook 94	AZ	2N 15.5E SEC 35
95	AMC449571	Hook 95	AZ	2N 15.5E SEC 35
96	AMC449572	Hook 96	AZ	2N 15.5E SEC 35
97	AMC449573	Hook 97	AZ	2N 15.5E SEC 34
98	AMC449574	Hook 98	AZ	2N 15.5E SEC 34
99	AMC449575	Hook 99	AZ	2N 15.5E SEC 34
100	AMC449576	Hook 100	AZ	2N 15.5E SEC 34
101	AMC449577	Hook 101	AZ	1N 15E SEC 1
102	AMC449578	Hook 102	AZ	1N 15.5E SEC 1
103	AMC449579	Hook 103	AZ	1N 15.5E SEC 1
104	AMC449580	Hook 104	AZ	1N 15.5E SEC 1
105	AMC449581	Hook 105	AZ	1N 15.5E SEC 1
106	AMC449582	Hook 106	AZ	1N 15.5E SEC 2
107	AMC449583	Hook 107	AZ	1N 15.5E SEC 2
108	AMC449584	Hook 108	AZ	1N 15.5E SEC 2
109	AMC449585	Hook 109	AZ	1N 15.5E SEC 3
110	AMC449586	Hook 110	AZ	1N 15.5E SEC 3
111	AMC449587	Hook 111	AZ	1N 15.5E SEC 3
112	AMC449588	Hook 112	AZ	1N 15.5E SEC 3
113	AMC449589	Hook 113	AZ	1N 15E SEC 1
114	AMC449590	Hook 114	AZ	1N 15E SEC 1
115	AMC449591	Hook 115	AZ	1N 15E SEC 1
116	AMC449592	Hook 116	AZ	1N 15.5E SEC 1
117	AMC449593	Hook 117	AZ	1N 15.5E SEC 1
118	AMC449594	Hook 118	AZ	1N 15.5E SEC 1
119	AMC449595	Hook 119	AZ	1N 15.5E SEC 1
120	AMC449596	Hook 120	AZ	1N 15.5E SEC 2
121	AMC449597	Hook 121	AZ	1N 15.5E SEC 2
122	AMC449598	Hook 122	AZ	1N 15.5E SEC 2
123	AMC449599	Hook 123	AZ	1N 15.5E SEC 3
124	AMC449600	Hook 124	AZ	1N 15.5E SEC 3
125	AMC449601	Hook 125	AZ	1N 15.5E SEC 3
126	AMC449602	Hook 126	AZ	1N 15.5E SEC 3
127	AMC449603	Hook 127	AZ	1N 15E SEC 1
128	AMC449604	Hook 128	AZ	1N 15E SEC 1
129	AMC449605	Hook 129	AZ	1N 15E SEC 1
130	AMC449606	Hook 130	AZ	1N 15E SEC 1
131	AMC449607	Hook 131	AZ	1N 15.5E SEC 1
132	AMC449608	Hook 132	AZ	1N 15.5E SEC 1
133	AMC449609	Hook 133	AZ	1N 15.5E SEC 1
134	AMC449610	Hook 134	AZ	1N 15.5E SEC 1
135	AMC449611	Hook 135	AZ	1N 15.5E SEC 2
136	AMC449612	Hook 136	AZ	1N 15.5E SEC 2
137	AMC449613	Hook 137	AZ	1N 15.5E SEC 2
138	AMC449614	Hook 138	AZ	1N 15.5E SEC 3
139	AMC449615	Hook 139	AZ	1N 15.5E SEC 3
140	AMC449616	Hook 140	AZ	1N 15.5E SEC 3

RECEIVED
BLM AZ STATE OFFICE
2018 AUG 13 P 2:26
PHOENIX, ARIZONA

141	AMC449617	Hook 141	AZ	1N 15.5E SEC 3
142	AMC449618	Hook 142	AZ	1N 15E SEC 1
143	AMC449619	Hook 143	AZ	1N 15E SEC 1
144	AMC449620	Hook 144	AZ	1N 15E SEC 1
145	AMC449621	Hook 145	AZ	1N 15.5E SEC 1
146	AMC449622	Hook 146	AZ	1N 15.5E SEC 1
147	AMC449623	Hook 147	AZ	1N 15.5E SEC 1
148	AMC449624	Hook 148	AZ	1N 15.5E SEC 1
149	AMC449625	Hook 149	AZ	1N 15.5E SEC 2
150	AMC449626	Hook 150	AZ	1N 15.5E SEC 2
151	AMC449627	Hook 151	AZ	1N 15.5E SEC 2
152	AMC449628	Hook 152	AZ	1N 15.5E SEC 3
153	AMC449629	Hook 153	AZ	1N 15.5E SEC 3
154	AMC449630	Hook 154	AZ	1N 15.5E SEC 3
155	AMC449631	Hook 155	AZ	1N 15.5E SEC 3
156	AMC449632	Hook 156	AZ	1N 15E SEC 1
157	AMC449633	Hook 157	AZ	1N 15E SEC 1
158	AMC449634	Hook 158	AZ	1N 15E SEC 1
159	AMC449635	Hook 159	AZ	1N 15E SEC 1
160	AMC449636	Hook 160	AZ	1N 15.5E SEC 1
161	AMC449637	Hook 161	AZ	1N 15.5E SEC 1
162	AMC449638	Hook 162	AZ	1N 15.5E SEC 1
163	AMC449639	Hook 163	AZ	1N 15.5E SEC 1
164	AMC449640	Hook 164	AZ	1N 15.5E SEC 2
165	AMC449641	Hook 165	AZ	1N 15.5E SEC 2
166	AMC449642	Hook 166	AZ	1N 15.5E SEC 2
167	AMC449643	Hook 167	AZ	1N 15.5E SEC 3
168	AMC449644	Hook 168	AZ	1N 15.5E SEC 3
169	AMC449645	Hook 169	AZ	1N 15.5E SEC 3
170	AMC449646	Hook 170	AZ	1N 15.5E SEC 3
171	AMC449647	Hook 171	AZ	1N 15E SEC 1
172	AMC449648	Hook 172	AZ	1N 15E SEC 1
173	AMC449649	Hook 173	AZ	1N 15E SEC 1
174	AMC449650	Hook 174	AZ	1N 15.5E SEC 1
175	AMC449651	Hook 175	AZ	1N 15.5E SEC 1
176	AMC449652	Hook 176	AZ	1N 15.5E SEC 1
177	AMC449653	Hook 177	AZ	1N 15.5E SEC 1
178	AMC449654	Hook 178	AZ	1N 15.5E SEC 2
179	AMC449655	Hook 179	AZ	1N 15.5E SEC 2
180	AMC449656	Hook 180	AZ	1N 15.5E SEC 2
181	AMC449657	Hook 181	AZ	1N 15.5E SEC 3
182	AMC449658	Hook 182	AZ	1N 15.5E SEC 3
183	AMC449659	Hook 183	AZ	1N 15.5E SEC 3
184	AMC449660	Hook 184	AZ	1N 15.5E SEC 3
185	AMC449661	Hook 185	AZ	1N 15E SEC 1
186	AMC449662	Hook 186	AZ	1N 15E SEC 1
187	AMC449663	Hook 187	AZ	1N 15E SEC 1

RECEIVED
BLM AZ STATE OFFICE
2018 AUG 13 P 2:26
PHOENIX, ARIZONA

188	T	AMC449664	Hook 188	AZ	1N 15.5E SEC 1
189		AMC449665	Hook 189	AZ	1N 15.5E SEC 1
190		AMC449666	Hook 190	AZ	1N 15.5E SEC 1
191		AMC449667	Hook 191	AZ	1N 15.5E SEC 1
192		AMC449668	Hook 192	AZ	1N 15.5E SEC 2
193		AMC449669	Hook 193	AZ	1N 15.5E SEC 2
194		AMC449670	Hook 194	AZ	1N 15.5E SEC 2
195		AMC449671	Hook 195	AZ	1N 15.5E SEC 3
196		AMC449672	Hook 196	AZ	1N 15.5E SEC 3
197		AMC449673	Hook 197	AZ	1N 15.5E SEC 3
198		AMC449674	Hook 198	AZ	1N 15.5E SEC 3
199		AMC449675	Hook 199	AZ	1N 15E SEC 1
200		AMC449676	Hook 200	AZ	1N 15E SEC 1
201		AMC449677	Hook 201	AZ	1N 15E SEC 1
202		AMC449678	Hook 202	AZ	1N 15E SEC 1
203		AMC449679	Hook 203	AZ	1N 15.5E SEC 1
204		AMC449680	Hook 204	AZ	1N 15.5E SEC 1
205		AMC449681	Hook 205	AZ	1N 15.5E SEC 1
206		AMC449682	Hook 206	AZ	1N 15.5E SEC 1
207		AMC449683	Hook 207	AZ	1N 15.5E SEC 2
208		AMC449684	Hook 208	AZ	1N 15.5E SEC 2
209		AMC449685	Hook 209	AZ	1N 15.5E SEC 2
210		AMC449686	Hook 210	AZ	1N 15.5E SEC 3
211		AMC449687	Hook 211	AZ	1N 15.5E SEC 3
212		AMC449688	Hook 212	AZ	1N 15.5E SEC 3
213		AMC449689	Hook 213	AZ	1N 15.5E SEC 3
214		AMC449690	Hook 214	AZ	1N 15E SEC 1
215		AMC449691	Hook 215	AZ	1N 15E SEC 1
216		AMC449692	Hook 216	AZ	1N 15E SEC 1
217		AMC449693	Hook 217	AZ	1N 15.5E SEC 1
218		AMC449694	Hook 218	AZ	1N 15.5E SEC 1
219		AMC449695	Hook 219	AZ	1N 15.5E SEC 1
220		AMC449696	Hook 220	AZ	1N 15.5E SEC 1
221		AMC449697	Hook 221	AZ	1N 15.5E SEC 2
222		AMC449698	Hook 222	AZ	1N 15.5E SEC 2
223		AMC449699	Hook 223	AZ	1N 15.5E SEC 2
224		AMC449700	Hook 224	AZ	1N 15.5E SEC 3
225		AMC449701	Hook 225	AZ	1N 15.5E SEC 3
226		AMC449702	Hook 226	AZ	1N 15.5E SEC 3
227		AMC449703	Hook 227	AZ	1N 15.5E SEC 3
228		AMC449704	Hook 228	AZ	1N 15E SEC 1
229		AMC449705	Hook 229	AZ	1N 15E SEC 1
230		AMC449706	Hook 230	AZ	1N 15E SEC 1
231		AMC449707	Hook 231	AZ	1N 15E SEC 1
232		AMC449708	Hook 232	AZ	1N 15E SEC 1
233		AMC449709	Hook 233	AZ	1N 15.5E SEC 10
234	L	AMC449710	Hook 234	AZ	1N 15.5E SEC 10

RECEIVED
BLM AZ STAFF OFFICE
2018 AUG 13 P 2:21
PHOENIX, ARIZONA

235	✓	AMC449711	Hook 235	AZ	1N 15E SEC 12
236		AMC449712	Hook 236	AZ	1N 15E SEC 12
237		AMC449713	Hook 237	AZ	1N 15E SEC 12
238		AMC449714	Hook 238	AZ	1N 15.5E SEC 10
239		AMC449715	Hook 239	AZ	1N 15.5E SEC 10
240		AMC449716	Hook 240	AZ	1N 15E SEC 12
241		AMC449717	Hook 241	AZ	1N 15E SEC 12
242		AMC449718	Hook 242	AZ	1N 15E SEC 12
243		AMC449719	Hook 243	AZ	1N 15E SEC 12
244		AMC449720	Hook 244	AZ	1N 15E SEC 12
245		AMC449721	Hook 245	AZ	1N 15E SEC 12
246		AMC449722	Hook 246	AZ	1N 15E SEC 1
247		AMC449723	Hook 247	AZ	1N 15E SEC 12
248		AMC449724	Hook 248	AZ	1N 15E SEC 12
249		AMC449725	Hook 249	AZ	1N 15E SEC 12
250		AMC449726	Hook 250	AZ	1N 15E SEC 12
251		AMC449727	Hook 251	AZ	1N 15E SEC 12
252		AMC449728	Hook 252	AZ	1N 15E SEC 12
253		AMC449729	Hook 253	AZ	1N 15E SEC 12
254		AMC449730	Hook 254	AZ	1N 15E SEC 12
255		AMC449731	Hook 255	AZ	1N 15E SEC 12
256		AMC449732	Hook 256	AZ	1N 15E SEC 12
257		AMC449733	Hook 257	AZ	1N 15E SEC 13
258		AMC449734	Hook 258	AZ	1N 15E SEC 11
259		AMC449735	Hook 259	AZ	1N 15E SEC 11
260		AMC449736	Hook 260	AZ	1N 15E SEC 11
261		AMC449737	Hook 261	AZ	1N 15E SEC 11
262	L	AMC449738	Hook 262	AZ	1N 15E SEC 11
263	→	AMC450203	Green Hill 1	AZ	1N 15E SEC 23
264	✓	AMC451340	Hook 263	AZ	1N 15E 11
265		AMC451339	Hook 264	AZ	1N 15E 11
266		AMC451338	Hook 265	AZ	1N 15E 11
267		AMC451337	Hook 267	AZ	1N 15E 11
268		AMC451336	Hook 268	AZ	1N 15E 11
269		AMC451335	Hook 269	AZ	1N 15E 11
270		AMC451334	Hook 270	AZ	1N 15E 11
271		AMC451333	Hook 271	AZ	1N 15E 11
272		AMC451332	Hook 272	AZ	1N 15E 11
273		AMC451331	Hook 273	AZ	1N 15E 11
274		AMC451330	Hook 275	AZ	1N 15E 11
275		AMC451329	Hook 276	AZ	1N 15E 11
276		AMC451328	Hook 277	AZ	1N 15E 11
277		AMC451327	Hook 278	AZ	1N 15E 11
278		AMC451326	Hook 279	AZ	1N 15E 11
279		AMC451325	Hook 280	AZ	1N 15E 11
280		AMC451324	Hook 281	AZ	1N 15E 11
281	L	AMC451323	Hook 282	AZ	1N 15E 12

RECEIVED
BLM AZ STATE OFFICE
2010 AUG 13 P 2:27
PHOENIX, ARIZONA

282	✓	AMC451322	Hook 283	AZ	1N 15E 12
283		AMC451321	Hook 284	AZ	1N 15E 13
284		AMC451320	Hook 285	AZ	1N 15E 13
285		AMC451319	Hook 286	AZ	1N 15E 12
286		AMC451318	Hook 287	AZ	1N 15E 12
287		AMC451317	Hook 288	AZ	1N 15E 12
288		AMC451316	Hook 289	AZ	1N 15E 11
289		AMC451315	Hook 290	AZ	1N 15E 11
290		AMC451314	Hook 291	AZ	1N 15E 11
291		AMC451313	Hook 292	AZ	1N 15E 11
292		AMC451312	Hook 293	AZ	1N 15E 11
293		AMC451311	Hook 294	AZ	1N 15E 11
294		AMC451310	Hook 295	AZ	1N 15E 11
295		AMC451309	Hook 296	AZ	1N 15E 14
296		AMC451308	Hook 297	AZ	1N 15E 15
297	✓	AMC451307	Hook 298	AZ	1N 15E 2

RECEIVED
BLM AZ STATE OFFICE
2018 AUG 13 P 2:27
PHOENIX, ARIZONA

UNITED STATES
DEPARTMENT OF THE INTERIOR
BUREAU OF LAND MANAGEMENT
**MAINTENANCE FEE PAYMENT FORM FOR
LODE CLAIMS, MILL SITES, AND TUNNEL SITES**

Remitter Name: BHP MINERAL RESOURCES INC

Mailing Address: 180 W Magee Rd, Suite 134

City, State, Zip: Oro Valley, AZ, 85737

☐ Check here if this is a change of address.

FOR COUNTY RECORDER'S USE

No. of claims/sites 973

x \$155 per claim/site

Total due BLM \$ 150,815

1. The maintenance fee may be paid by cash, check, money order, Bureau of Land Management (BLM) Declining Deposit Account, or credit card (VISA, American Express, Discover, or MasterCard). Payments must be remitted to the BLM State Office where your claim or site is recorded and received on or before September 1. If the payment is mailed, the envelope must be postmarked by a bona fide delivery service on or before September 1 and received at the proper BLM State Office within 15 calendar days after the due date. Payments may also be made by telephone using a credit card. A complete listing of BLM State Offices with their addresses and phone numbers can be found at <http://www.blm.gov>.
2. The maintenance fee for the following claim(s)/site(s) applies to the assessment year 2019.

CLAIM/SITE NAME	BLM SERIAL NO.
See Exhibit	

RECEIVED
BLM AZ STATE OFFICE
2018 AUG 13 P 2:27
PHOENIX, ARIZONA

Use a separate sheet for additional claim/site names, serial numbers, and claimant names and addresses.

#4235103

Line No.	Serial Number	Claim Name	TRS
1	AMC438568	Cobre Grande 1	8S 17E 28
2	AMC438569	Cobre Grande 2	8S 17E 28
3	AMC438570	Cobre Grande 3	8S 17E 28
4	AMC438571	Cobre Grande 4	8S 17E 28
5	AMC438572	Cobre Grande 5	8S 17E 28
6	AMC438573	Cobre Grande 6	8S 17E 28
7	AMC438574	Cobre Grande 7	8S 17E 28
8	AMC438575	Cobre Grande 8	8S 17E 28
9	AMC438576	Cobre Grande 9	8S 17E 28
10	AMC438577	Cobre Grande 10	8S 17E 28
11	AMC438578	Cobre Grande 11	8S 17E 28
12	AMC438579	Cobre Grande 12	8S 17E 28
13	AMC438580	Cobre Grande 13	8S 17E 28
14	AMC438581	Cobre Grande 14	8S 17E 28
15	AMC438582	Cobre Grande 15	8S 17E 28
16	AMC438583	Cobre Grande 16	8S 17E 28
17	AMC438584	Cobre Grande 17	8S 17E 28
18	AMC438585	Cobre Grande 18	8S 17E 28
19	AMC438586	Cobre Grande 19	8S 17E 21
20	AMC438587	Cobre Grande 20	8S 17E 28
21	AMC438588	Cobre Grande 21	8S 17E 28
22	AMC438589	Cobre Grande 22	8S 17E 28
23	AMC438590	Cobre Grande 23	8S 17E 28
24	AMC438591	Cobre Grande 24	8S 17E 28
25	AMC438592	Cobre Grande 25	8S 17E 28
26	AMC438593	Cobre Grande 26	8S 17E 28
27	AMC438594	Cobre Grande 27	8S 17E 28
28	AMC438595	Cobre Grande 28	8S 17E 28
29	AMC438596	Cobre Grande 29	8S 17E 21
30	AMC438597	Cobre Grande 30	8S 17E 21
31	AMC438598	Cobre Grande 31	8S 17E 28
32	AMC438599	Cobre Grande 32	8S 17E 28
33	AMC438600	Cobre Grande 33	8S 17E 28
34	AMC438601	Cobre Grande 34	8S 17E 28
35	AMC438602	Cobre Grande 35	8S 17E 28
36	AMC438603	Cobre Grande 36	8S 17E 28
37	AMC438604	Cobre Grande 37	8S 17E 28
38	AMC438605	Cobre Grande 38	8S 17E 28
39	AMC438606	Cobre Grande 39	8S 17E 28
40	AMC438607	Cobre Grande 40	8S 17E 22
41	AMC438608	Cobre Grande 41	8S 17E 22
42	AMC438609	Cobre Grande 42	8S 17E 22
43	AMC438610	Cobre Grande 43	8S 17E 27
44	AMC438611	Cobre Grande 44	8S 17E 27
45	AMC438612	Cobre Grande 45	8S 17E 27

PHOENIX, ARIZONA

2018 AUG 13 P 2:27

RECEIVED
BLM AZ STAFF OFFICE

Line No.	Serial Number	Claim Name	TRS
46	✓ AMC438613	Cobre Grande 46	8S 17E 27
47	AMC438614	Cobre Grande 47	8S 17E 27
48	AMC438615	Cobre Grande 48	8S 17E 27
49	AMC438616	Cobre Grande 49	8S 17E 27
50	AMC438617	Cobre Grande 50	8S 17E 27
51	AMC438618	Cobre Grande 51	8S 17E 22
52	AMC438619	Cobre Grande 52	8S 17E 22
53	AMC438620	Cobre Grande 53	8S 17E 22
54	AMC438621	Cobre Grande 54	8S 17E 22
55	AMC438622	Cobre Grande 55	8S 17E 27
56	AMC438623	Cobre Grande 56	8S 17E 27
57	AMC438624	Cobre Grande 57	8S 17E 27
58	AMC438625	Cobre Grande 58	8S 17E 27
59	AMC438626	Cobre Grande 59	8S 17E 27
60	AMC438627	Cobre Grande 60	8S 17E 27
61	AMC438628	Cobre Grande 61	8S 17E 27
62	AMC438629	Cobre Grande 62	8S 17E 22
63	AMC438630	Cobre Grande 63	8S 17E 22
64	AMC438631	Cobre Grande 64	8S 17E 22
65	AMC438632	Cobre Grande 65	8S 17E 22
66	AMC438633	Cobre Grande 66	8S 17E 26
67	AMC438634	Cobre Grande 67	8S 17E 26
68	AMC438635	Cobre Grande 68	8S 17E 26
69	AMC438636	Cobre Grande 69	8S 17E 26
70	AMC438637	Cobre Grande 70	8S 17E 26
71	AMC438638	Cobre Grande 71	8S 17E 26
72	AMC438639	Cobre Grande 72	8S 17E 23
73	AMC438640	Cobre Grande 73	8S 17E 23
74	AMC438641	Cobre Grande 74	8S 17E 23
75	AMC438642	Cobre Grande 75	8S 17E 23
76	AMC438643	Cobre Grande 76	8S 17E 23
77	AMC438644	Cobre Grande 77	8S 17E 26
78	AMC438645	Cobre Grande 78	8S 17E 26
79	AMC438646	Cobre Grande 79	8S 17E 26
80	AMC438647	Cobre Grande 80	8S 17E 26
81	AMC438648	Cobre Grande 81	8S 17E 26
82	AMC438649	Cobre Grande 82	8S 17E 23
83	AMC438650	Cobre Grande 83	8S 17E 23
84	AMC438651	Cobre Grande 84	8S 17E 23
85	AMC438652	Cobre Grande 85	8S 17E 23
86	AMC438653	Cobre Grande 86	8S 17E 23
87	AMC438654	Cobre Grande 87	8S 17E 23
88	AMC438655	Cobre Grande 88	8S 17E 26
89	AMC438656	Cobre Grande 89	8S 17E 26
90	L AMC438657	Cobre Grande 90	8S 17E 26

RECEIVED
BLM AZ STATE OFFICE
2018 AUG 13 P 2:27
PHOENIX, ARIZONA

Line No.	Serial Number	Claim Name	TRS
91	T AMC438658	Cobre Grande 91	8S 17E 26
92	AMC438659	Cobre Grande 92	8S 17E 23
93	AMC438660	Cobre Grande 93	8S 17E 23
94	AMC438661	Cobre Grande 94	8S 17E 23
95	AMC438662	Cobre Grande 95	8S 17E 23
96	AMC438663	Cobre Grande 96	8S 17E 23
97	AMC438664	Cobre Grande 97	8S 17E 23
98	AMC438665	Cobre Grande 98	8S 17E 23
99	AMC438666	Cobre Grande 99	8S 17E 26
100	AMC438667	Cobre Grande 100	8S 17E 26
101	AMC438668	Cobre Grande 101	8S 17E 26
102	AMC438669	Cobre Grande 102	8S 17E 23
103	AMC438670	Cobre Grande 103	8S 17E 23
104	AMC438671	Cobre Grande 104	8S 17E 23
105	AMC438672	Cobre Grande 105	8S 17E 23
106	AMC438673	Cobre Grande 106	8S 17E 23
107	AMC438674	Cobre Grande 107	8S 17E 23
108	AMC438675	Cobre Grande 108	8S 17E 23
109	AMC438676	Cobre Grande 109	8S 17E 23
110	AMC438677	Cobre Grande 110	8S 17E 25
111	AMC438678	Cobre Grande 111	8S 17E 25
112	AMC438679	Cobre Grande 112	8S 17E 24
113	AMC438680	Cobre Grande 113	8S 17E 24
114	AMC438681	Cobre Grande 114	8S 17E 24
115	AMC438682	Cobre Grande 115	8S 17E 24
116	AMC438683	Cobre Grande 116	8S 17E 24
117	AMC438684	Cobre Grande 117	8S 17E 24
118	AMC438685	Cobre Grande 118	8S 17E 24
119	AMC438686	Cobre Grande 119	8S 17E 24
120	AMC438687	Cobre Grande 120	8S 17E 24
121	AMC438688	Cobre Grande 121	8S 17E 25
122	AMC438689	Cobre Grande 122	8S 17E 25
123	AMC438690	Cobre Grande 123	8S 17E 24
124	AMC438691	Cobre Grande 124	8S 17E 24
125	AMC438692	Cobre Grande 125	8S 17E 24
126	AMC438693	Cobre Grande 126	8S 17E 24
127	AMC438694	Cobre Grande 127	8S 17E 24
128	AMC438695	Cobre Grande 128	8S 17E 24
129	AMC438696	Cobre Grande 129	8S 17E 24
130	AMC438697	Cobre Grande 130	8S 17E 24
131	AMC438698	Cobre Grande 131	8S 17E 24
132	AMC438699	Cobre Grande 132	8S 17E 25
133	AMC438700	Cobre Grande 133	8S 17E 24
134	AMC438701	Cobre Grande 134	8S 17E 24
135	L AMC438702	Cobre Grande 135	8S 17E 24

PHOENIX, ARIZONA

2018 AUG 13 P 2:27

RECEIVED
BLM AZ STATE OFFICE

Line No.	Serial Number	Claim Name	TRS
136	AMC438703	Cobre Grande 136	8S 17E 24
137	AMC438704	Cobre Grande 137	8S 17E 24
138	AMC438705	Cobre Grande 138	8S 17E 24
139	AMC438706	Cobre Grande 139	8S 17E 24
140	AMC438707	Cobre Grande 140	8S 17E 24
141	AMC438708	Cobre Grande 141	8S 17E 24
142	AMC438709	Cobre Grande 142	8S 17E 24
143	AMC438710	Cobre Grande 143	8S 17E 24
144	AMC438711	Cobre Grande 144	8S 17E 24
145	AMC438712	Cobre Grande 145	8S 17E 24
146	AMC438713	Cobre Grande 146	8S 17E 24
147	AMC438714	Cobre Grande 147	8S 17E 24
148	AMC438715	Cobre Grande 148	8S 17E 24
149	AMC438716	Cobre Grande 149	8S 17E 24
150	AMC438717	Cobre Grande 150	8S 17E 24
151	AMC438718	Cobre Grande 151	8S 18E 19
152	AMC438719	Cobre Grande 152	8S 18E 19
153	AMC438720	Cobre Grande 153	8S 18E 19
154	AMC438721	Cobre Grande 154	8S 18E 19
155	AMC438722	Cobre Grande 155	8S 18E 19
156	AMC438723	Cobre Grande 156	8S 18E 19
157	AMC438724	Cobre Grande 157	8S 18E 19
158	AMC438725	Cobre Grande 158	8S 18E 19
159	AMC438726	Cobre Grande 159	8S 18E 19
160	AMC438727	Cobre Grande 160	8S 18E 19
161	AMC438728	Cobre Grande 161	8S 18E 19
162	AMC438729	Cobre Grande 162	8S 18E 19
163	AMC438730	Cobre Grande 163	8S 18E 19
164	AMC438731	Cobre Grande 164	8S 18E 19
165	AMC438732	Cobre Grande 165	8S 18E 19
166	AMC438733	Cobre Grande 166	8S 18E 19
167	AMC438734	Cobre Grande 167	8S 18E 19
168	AMC438735	Cobre Grande 168	8S 18E 19
169	AMC438736	Cobre Grande 169	8S 18E 19
170	AMC438737	Cobre Grande 170	8S 18E 19
171	AMC438738	Cobre Grande 171	8S 18E 19
172	AMC438739	Cobre Grande 172	8S 18E 19
173	AMC438740	Cobre Grande 173	8S 18E 19
174	AMC438741	Cobre Grande 174	8S 18E 19
175	AMC438742	Cobre Grande 175	8S 18E 19
176	AMC438743	Cobre Grande 176	8S 18E 19
177	AMC438744	Cobre Grande 177	8S 18E 19
178	AMC438745	Cobre Grande 178	8S 18E 19
179	AMC438746	Cobre Grande 179	8S 18E 19
180	AMC438747	Cobre Grande 180	8S 18E 19

RECEIVED
BLM AZ STATE OFFICE
2018 AUG 13 P 2:27
PHOENIX, ARIZONA

Line No.	Serial Number	Claim Name	TRS
181	AMC438748	Cobre Grande 181	8S 18E 19
182	AMC438749	Cobre Grande 182	8S 18E 19
183	AMC438750	Cobre Grande 183	8S 18E 19
184	AMC438751	Cobre Grande 184	8S 18E 19
185	AMC438752	Cobre Grande 185	8S 18E 19
186	AMC438753	Cobre Grande 186	8S 18E 19
187	AMC438754	Cobre Grande 187	8S 18E 20
188	AMC438755	Cobre Grande 188	8S 18E 20
189	AMC438756	Cobre Grande 189	8S 18E 20
190	AMC438757	Cobre Grande 190	8S 18E 20
191	AMC438758	Cobre Grande 191	8S 18E 20
192	AMC438759	Cobre Grande 192	8S 18E 20
193	AMC438760	Cobre Grande 193	8S 18E 20
194	AMC438761	Cobre Grande 194	8S 18E 20
195	AMC438762	Cobre Grande 195	8S 18E 20
196	AMC438763	Cobre Grande 196	8S 18E 20
197	AMC438764	Cobre Grande 197	8S 18E 20
198	AMC438765	Cobre Grande 198	8S 18E 20
199	AMC438766	Cobre Grande 199	8S 18E 20
200	AMC438767	Cobre Grande 200	8S 18E 20
201	AMC438768	Cobre Grande 201	8S 18E 20
202	AMC438769	Cobre Grande 202	8S 18E 20
203	AMC438770	Cobre Grande 203	8S 18E 20
204	AMC438771	Cobre Grande 204	8S 18E 20
205	AMC438772	Cobre Grande 205	8S 18E 20
206	AMC438773	Cobre Grande 206	8S 18E 20
207	AMC438774	Cobre Grande 207	8S 18E 20
208	AMC438775	Cobre Grande 208	8S 18E 20
209	AMC438776	Cobre Grande 209	8S 18E 20
210	AMC438777	Cobre Grande 210	8S 18E 20
211	AMC438778	Cobre Grande 211	8S 18E 20
212	AMC438779	Cobre Grande 212	8S 18E 20
213	AMC438780	Cobre Grande 213	8S 18E 20
214	AMC451099	Cobre Grande 214	8S 17E 8
215	AMC451100	Cobre Grande 215	8S 17E 8
216	AMC451101	Cobre Grande 216	8S 17E 8
217	AMC451102	Cobre Grande 217	8S 17E 8
218	AMC451103	Cobre Grande 218	8S 17E 8
219	AMC451104	Cobre Grande 219	8S 17E 8
220	AMC451105	Cobre Grande 220	8S 17E 8
221	AMC451106	Cobre Grande 221	8S 17E 8
222	AMC451107	Cobre Grande 222	8S 17E 8
223	AMC451108	Cobre Grande 223	8S 17E 8
224	AMC451109	Cobre Grande 224	8S 17E 17
225	AMC451110	Cobre Grande 225	8S 17E 17

RECEIVED
BLM AZ STATE OFFICE
2018 AUG 13 P 2:27
PHOENIX, ARIZONA

Line No.	Serial Number	Claim Name	TRS
226	AMC451111	Cobre Grande 226	8S 17E 17
227	AMC451112	Cobre Grande 227	8S 17E 17
228	AMC451113	Cobre Grande 228	8S 17E 17
229	AMC451114	Cobre Grande 229	8S 17E 17
230	AMC451115	Cobre Grande 230	8S 17E 17
231	AMC451116	Cobre Grande 231	8S 17E 17
232	AMC451117	Cobre Grande 232	8S 17E 17
233	AMC451118	Cobre Grande 233	8S 17E 17
234	AMC451119	Cobre Grande 234	8S 17E 17
235	AMC451120	Cobre Grande 235	8S 17E 17
236	AMC451121	Cobre Grande 236	8S 17E 8
237	AMC451122	Cobre Grande 237	8S 17E 8
238	AMC451123	Cobre Grande 238	8S 17E 8
239	AMC451124	Cobre Grande 239	8S 17E 8
240	AMC451125	Cobre Grande 240	8S 17E 8
241	AMC451126	Cobre Grande 241	8S 17E 8
242	AMC451127	Cobre Grande 242	8S 17E 8
243	AMC451128	Cobre Grande 243	8S 17E 8
244	AMC451129	Cobre Grande 244	8S 17E 8
245	AMC451130	Cobre Grande 245	8S 17E 8
246	AMC451131	Cobre Grande 246	8S 17E 17
247	AMC451132	Cobre Grande 247	8S 17E 17
248	AMC451133	Cobre Grande 248	8S 17E 17
249	AMC451134	Cobre Grande 249	8S 17E 17
250	AMC451135	Cobre Grande 250	8S 17E 17
251	AMC451136	Cobre Grande 251	8S 17E 17
252	AMC451137	Cobre Grande 252	8S 17E 17
253	AMC451138	Cobre Grande 253	8S 17E 17
254	AMC451139	Cobre Grande 254	8S 17E 17
255	AMC451140	Cobre Grande 255	8S 17E 21
256	AMC451141	Cobre Grande 256	8S 17E 21
257	AMC451142	Cobre Grande 257	8S 17E 21
258	AMC451143	Cobre Grande 258	8S 17E 21
259	AMC451144	Cobre Grande 259	8S 17E 21
260	AMC451145	Cobre Grande 260	8S 17E 21
261	AMC451146	Cobre Grande 261	8S 17E 21
262	AMC451147	Cobre Grande 262	8S 17E 21
263	AMC451148	Cobre Grande 263	8S 17E 21
264	AMC451149	Cobre Grande 264	8S 17E 21
265	AMC451150	Cobre Grande 265	8S 17E 9
266	AMC451151	Cobre Grande 266	8S 17E 9
267	AMC451152	Cobre Grande 267	8S 17E 9
268	AMC451153	Cobre Grande 268	8S 17E 9
269	AMC451154	Cobre Grande 269	8S 17E 9
270	AMC451155	Cobre Grande 270	8S 17E 9

RECEIVED
BLM AZ STATE OFFICE
2018 AUG 13 P 2:27
PHOENIX, ARIZONA

Line No.	Serial Number	Claim Name	TRS
271	AMC451156	Cobre Grande 271	8S 17E 9
272	AMC451157	Cobre Grande 272	8S 17E 9
273	AMC451158	Cobre Grande 273	8S 17E 9
274	AMC451159	Cobre Grande 274	8S 17E 9
275	AMC451160	Cobre Grande 275	8S 17E 9
276	AMC451161	Cobre Grande 276	8S 17E 9
277	AMC451162	Cobre Grande 277	8S 17E 21
278	AMC451163	Cobre Grande 278	8S 17E 21
279	AMC451164	Cobre Grande 279	8S 17E 21
280	AMC451165	Cobre Grande 280	8S 17E 21
281	AMC451166	Cobre Grande 281	8S 17E 21
282	AMC451167	Cobre Grande 282	8S 17E 21
283	AMC451168	Cobre Grande 283	8S 17E 21
284	AMC451169	Cobre Grande 284	8S 17E 21
285	AMC451170	Cobre Grande 285	8S 17E 21
286	AMC451171	Cobre Grande 286	8S 17E 21
287	AMC451172	Cobre Grande 287	8S 17E 21
288	AMC451173	Cobre Grande 288	8S 17E 21
289	AMC451174	Cobre Grande 289	8S 17E 21
290	AMC451175	Cobre Grande 290	8S 17E 21
291	AMC451176	Cobre Grande 291	8S 17E 21
292	AMC451177	Cobre Grande 292	8S 17E 10
293	AMC451178	Cobre Grande 293	8S 17E 10
294	AMC451179	Cobre Grande 294	8S 17E 10
295	AMC451180	Cobre Grande 295	8S 17E 10
296	AMC451181	Cobre Grande 296	8S 17E 10
297	AMC451182	Cobre Grande 297	8S 17E 10
298	AMC451183	Cobre Grande 298	8S 17E 10
299	AMC451184	Cobre Grande 299	8S 17E 10
300	AMC451185	Cobre Grande 300	8S 17E 10
301	AMC451186	Cobre Grande 301	8S 17E 10
302	AMC451187	Cobre Grande 302	8S 17E 10
303	AMC451188	Cobre Grande 303	8S 17E 15
304	AMC451189	Cobre Grande 304	8S 17E 15
305	AMC451190	Cobre Grande 305	8S 17E 15
306	AMC451191	Cobre Grande 306	8S 17E 15
307	AMC451192	Cobre Grande 307	8S 17E 15
308	AMC451193	Cobre Grande 308	8S 17E 15
309	AMC451194	Cobre Grande 309	8S 17E 15
310	AMC451195	Cobre Grande 310	8S 17E 15
311	AMC451196	Cobre Grande 311	8S 17E 15
312	AMC451197	Cobre Grande 312	8S 17E 21
313	AMC451198	Cobre Grande 313	8S 17E 21
314	AMC451199	Cobre Grande 314	8S 17E 21
315	AMC451200	Cobre Grande 315	8S 17E 21

RECEIVED
BLM AZ STATE OFFICE
2018 AUG 13 P 2:27
PHOENIX, ARIZONA

Line No.	Serial Number	Claim Name	TRS
316	AMC451201	Cobre Grande 316	8S 17E 21
317	AMC451202	Cobre Grande 317	8S 17E 21
318	AMC451203	Cobre Grande 318	8S 17E 22
319	AMC451204	Cobre Grande 319	8S 17E 22
320	AMC451205	Cobre Grande 320	8S 17E 22
321	AMC451206	Cobre Grande 321	8S 17E 22
322	AMC451207	Cobre Grande 322	8S 17E 22
323	AMC451208	Cobre Grande 323	8S 17E 15
324	AMC451209	Cobre Grande 324	8S 17E 15
325	AMC451210	Cobre Grande 325	8S 17E 15
326	AMC451211	Cobre Grande 326	8S 17E 15
327	AMC451212	Cobre Grande 327	8S 17E 15
328	AMC451213	Cobre Grande 328	8S 17E 15
329	AMC451214	Cobre Grande 329	8S 17E 15
330	AMC451215	Cobre Grande 330	8S 17E 15
331	AMC451216	Cobre Grande 331	8S 17E 15
332	AMC451217	Cobre Grande 332	8S 17E 10
333	AMC451218	Cobre Grande 333	8S 17E 10
334	AMC451219	Cobre Grande 334	8S 17E 10
335	AMC451220	Cobre Grande 335	8S 17E 10
336	AMC451221	Cobre Grande 336	8S 17E 10
337	AMC451222	Cobre Grande 337	8S 17E 10
338	AMC451223	Cobre Grande 338	8S 17E 10
339	AMC451224	Cobre Grande 339	8S 17E 10
340	AMC451225	Cobre Grande 340	8S 17E 10
341	AMC451226	Cobre Grande 341	8S 17E 10
342	AMC451227	Cobre Grande 342	8S 17E 15
343	AMC451228	Cobre Grande 343	8S 17E 15
344	AMC451229	Cobre Grande 344	8S 17E 15
345	AMC451230	Cobre Grande 345	8S 17E 15
346	AMC451231	Cobre Grande 346	8S 17E 15
347	AMC451232	Cobre Grande 347	8S 17E 15
348	AMC451233	Cobre Grande 348	8S 17E 15
349	AMC451234	Cobre Grande 349	8S 17E 15
350	AMC451235	Cobre Grande 350	8S 17E 15
351	AMC451236	Cobre Grande 351	8S 17E 22
352	AMC451237	Cobre Grande 352	8S 17E 22
353	AMC451238	Cobre Grande 353	8S 17E 22
354	AMC451239	Cobre Grande 354	8S 17E 22
355	AMC451240	Cobre Grande 355	8S 17E 22
356	AMC451241	Cobre Grande 356	8S 17E 23
357	AMC451242	Cobre Grande 357	8S 17E 23
358	AMC451243	Cobre Grande 358	8S 17E 23
359	AMC451244	Cobre Grande 359	8S 17E 23
360	AMC451245	Cobre Grande 360	8S 17E 14

PHOENIX, ARIZONA

2018 AUG 13 P 2:27

RECEIVED
BLM AZ STATE OFFICE

Line No.	Serial Number	Claim Name	TRS
361	AMC451246	Cobre Grande 361	8S 17E 14
362	AMC451247	Cobre Grande 362	8S 17E 14
363	AMC451248	Cobre Grande 363	8S 17E 14
364	AMC451249	Cobre Grande 364	8S 17E 14
365	AMC451250	Cobre Grande 365	8S 17E 14
366	AMC451251	Cobre Grande 366	8S 17E 14
367	AMC451252	Cobre Grande 367	8S 17E 14
368	AMC451253	Cobre Grande 368	8S 17E 14
369	AMC451254	Cobre Grande 369	8S 17E 11
370	AMC451255	Cobre Grande 370	8S 17E 11
371	AMC451256	Cobre Grande 371	8S 17E 11
372	AMC451257	Cobre Grande 372	8S 17E 11
373	AMC451258	Cobre Grande 373	8S 17E 11
374	AMC451259	Cobre Grande 374	8S 17E 11
375	AMC451260	Cobre Grande 375	8S 17E 11
376	AMC451261	Cobre Grande 376	8S 17E 11
377	AMC451262	Cobre Grande 377	8S 17E 11
378	AMC451263	Cobre Grande 378	8S 17E 11
379	AMC451264	Cobre Grande 379	8S 17E 14
380	AMC451265	Cobre Grande 380	8S 17E 14
381	AMC451266	Cobre Grande 381	8S 17E 14
382	AMC451267	Cobre Grande 382	8S 17E 14
383	AMC451268	Cobre Grande 383	8S 17E 14
384	AMC451269	Cobre Grande 384	8S 17E 14
385	AMC451270	Cobre Grande 385	8S 17E 14
386	AMC451271	Cobre Grande 386	8S 17E 14
387	AMC451272	Cobre Grande 387	8S 17E 14
388	AMC451273	Cobre Grande 388	8S 17E 23
389	AMC451274	Cobre Grande 389	8S 17E 23
390	AMC451275	Cobre Grande 390	8S 17E 23
391	AMC451276	Cobre Grande 391	8S 17E 23
392	AMC451277	Cobre Grande 392	8S 17E 23
393	AMC451278	Cobre Grande 393	8S 17E 14
394	AMC451279	Cobre Grande 394	8S 17E 14
395	AMC451280	Cobre Grande 395	8S 17E 14
396	AMC451281	Cobre Grande 396	8S 17E 14
397	AMC451282	Cobre Grande 397	8S 17E 14
398	AMC451283	Cobre Grande 398	8S 17E 14
399	AMC451284	Cobre Grande 399	8S 17E 14
400	AMC451285	Cobre Grande 400	8S 17E 14
401	AMC451286	Cobre Grande 401	8S 17E 14
402	AMC451287	Cobre Grande 402	8S 17E 11
403	AMC451288	Cobre Grande 403	8S 17E 11
404	AMC451289	Cobre Grande 404	8S 17E 11
405	AMC451290	Cobre Grande 405	8S 17E 11

RECEIVED
BLM AZ STATE OFFICE
2010 AUG 13 P 2:27
PHOENIX, ARIZONA

Line No.	Serial Number	Claim Name	TRS
406	AMC451291	Cobre Grande 406	8S 17E 11
407	AMC451292	Cobre Grande 407	8S 17E 11
408	AMC451293	Cobre Grande 408	8S 17E 11
409	AMC451294	Cobre Grande 409	8S 17E 11
410	AMC451295	Cobre Grande 410	8S 17E 11
411	AMC451296	Cobre Grande 411	8S 17E 11
412	AMC451297	Cobre Grande 412	8S 17E 14
413	AMC451298	Cobre Grande 413	8S 17E 14
414	AMC451299	Cobre Grande 414	8S 17E 14
415	AMC451300	Cobre Grande 415	8S 17E 14
416	AMC451301	Cobre Grande 416	8S 17E 14
417	AMC451302	Cobre Grande 417	8S 17E 14
418	AMC451303	Cobre Grande 418	8S 17E 14
419	AMC451304	Cobre Grande 419	8S 17E 14
420	AMC451305	Cobre Grande 420	8S 17E 14
421	AMC451306	Cobre Grande 421	8S 17E 23
422	AMC436509	VC 1	2S 12E 27
423	AMC436510	VC 2	2S 12E 27
424	AMC436511	VC 3	2S 12E 27
425	AMC436512	VC 4	2S 12E 27
426	AMC436513	VC 5	2S 12E 27
427	AMC436514	VC 6	2S 12E 27
428	AMC435144	VC 7	2S 12E 8
429	AMC435145	VC 8	2S 12E 7
430	AMC435146	VC 9	2S 12E 7
431	AMC435147	VC 10	2S 12E 7
432	AMC435148	VC 11	2S 12E 7
433	AMC435149	VC 12	2S 12E 12
434	AMC435150	VC 13	2S 12E 12
435	AMC435151	VC 14	2S 12E 12
436	AMC435152	VC 15	2S 12E 12
437	AMC435153	VC 16	2S 12E 7
438	AMC435154	VC 17	2S 12E 7
439	AMC435155	VC 18	2S 12E 7
440	AMC435156	VC 19	2S 12E 7
441	AMC435157	VC 20	2S 12E 8
442	AMC435158	VC 22	2S 12E 7
443	AMC435159	VC 26	2S 12E 12
444	AMC435160	VC 31	2S 12E 17
445	AMC435161	VC 33	2S 12E 17
446	AMC435162	VC 41	2S 12E 17
447	AMC435163	VC 42	2S 12E 17
448	AMC435164	VC 43	2S 12E 17
449	AMC435165	VC 44	2S 12E 17
450	AMC435166	VC 51	2S 12E 17

PHOENIX, ARIZONA

2018 AUG 13 P 2:28

RECEIVED
BLM AZ STATE OFFICE

Line No.	Serial Number	Claim Name	TRS
451	AMC435167	VC 52	2S 12E 17
452	AMC435168	VC 53	2S 12E 17
453	AMC435169	VC 54	2S 12E 18
454	AMC435170	VC 57	2S 12E 18
455	AMC435171	VC 58	2S 12E 20
456	AMC435172	VC 59	2S 12E 18
457	AMC435173	VC 60	2S 12E 18
458	AMC435174	VC 61	2S 12E 18
459	AMC435175	VC 62	2S 12E 18
460	AMC435176	VC 63	2S 12E 18
461	AMC435177	VC 64	2S 12E 12
462	AMC435178	VC 65	2S 12E 12
463	AMC435179	VC 66	2S 12E 12
464	AMC435180	VC 67	2S 12E 12
465	AMC435181	VC 68	2S 12E 12
466	AMC435182	VC 69	2S 12E 12
467	AMC435183	VC 70	2S 12E 12
468	AMC435184	VC 71	2S 12E 12
469	AMC435185	VC 72	2S 12E 12
470	AMC435186	VC 73	2S 12E 12
471	AMC435187	VC 74	2S 12E 12
472	AMC435188	VC 75	2S 12E 12
473	AMC435189	VC 76	2S 12E 12
474	AMC435190	VC 77	2S 12E 12
475	AMC436515	VC 78	2S 12E 27
476	AMC436516	VC 79	2S 12E 27
477	AMC436517	VC 80	2S 12E 27
478	AMC436518	VC 81	2S 12E 27
479	AMC436519	VC 82	2S 12E 27
480	AMC436520	VC 83	2S 12E 27
481	AMC436521	VC 84	2S 12E 27
482	AMC436522	VC 85	2S 12E 27
483	AMC436523	VC 86	2S 12E 27
484	AMC436524	VC 87	2S 12E 27
485	AMC436525	VC 88	2S 12E 27
486	AMC436526	VC 89	2S 12E 27
487	AMC436527	VC 90	2S 12E 27
488	AMC436528	VC 91	2S 12E 27
489	AMC436529	VC 92	2S 12E 27
490	AMC436530	VC 93	2S 12E 27
491	AMC436531	VC 94	2S 12E 27
492	AMC436532	VC 95	2S 12E 27
493	AMC436533	VC 96	2S 12E 27
494	AMC436534	VC 97	2S 12E 27
495	AMC436535	VC 98	2S 12E 27

RECEIVED
BLM AZ STATE OFFICE
2018 AUG 13 P 2:28
PHOENIX, ARIZONA

Line No.	Serial Number	Claim Name	TRS
496	AMC436536	VC 99	2S 12E 27
497	AMC436537	VC 100	2S 12E 27
498	AMC436538	VC 101	2S 12E 27
499	AMC436539	VC 102	2S 12E 27
500	AMC436540	VC 103	2S 12E 27
501	AMC436541	VC 104	2S 12E 34
502	AMC436542	VC 105	2S 12E 34
503	AMC436543	VC 106	2S 12E 34
504	AMC436544	VC 107	2S 12E 34
505	AMC436545	VC 108	2S 12E 34
506	AMC436546	VC 109	2S 12E 34
507	AMC436547	VC 110	2S 12E 34
508	AMC436548	VC 111	2S 12E 34
509	AMC436549	VC 112	2S 12E 34
510	AMC436550	VC 113	2S 12E 34
511	AMC436551	VC 114	2S 12E 34
512	AMC436552	VC 115	2S 12E 34
513	AMC436553	VC 116	2S 12E 34
514	AMC436554	VC 117	2S 12E 34
515	AMC436555	VC 118	2S 12E 34
516	AMC436556	VC 119	2S 12E 28
517	AMC436557	VC 120	2S 12E 28
518	AMC436558	VC 123	2S 12E 33
519	AMC436559	VC 124	2S 12E 33
520	AMC436560	VC 125	2S 12E 33
521	AMC436561	VC 126	2S 12E 33
522	AMC436562	VC 129	2S 12E 33
523	AMC436563	VC 130	2S 12E 33
524	AMC436564	VC 131	2S 12E 33
525	AMC436565	VC 136	2S 12E 33
526	AMC436566	VC 137	2S 12E 33
527	AMC444183	Aguila 1	7N 7W SEC 16
528	AMC444184	Aguila 2	7N 7W SEC 16
529	AMC444185	Aguila 3	7N 7W SEC 16
530	AMC444186	Aguila 4	7N 7W SEC 16
531	AMC444187	Aguila 5	7N 7W SEC 16
532	AMC444188	Aguila 6	7N 7W SEC 16
533	AMC444189	Aguila 7	7N 7W SEC 16
534	AMC444190	Aguila 8	7N 7W SEC 16
535	AMC444191	Aguila 9	7N 7W SEC 16
536	AMC444192	Aguila 10	7N 7W SEC 16
537	AMC444193	Aguila 11	7N 7W SEC 16
538	AMC444194	Aguila 12	7N 7W SEC 16
539	AMC444195	Aguila 13	7N 7W SEC 16
540	AMC444196	Aguila 14	7N 7W SEC 16

RECEIVED
BLM AZ STATE OFFICE
2018 AUG 13 P 2:28
PHOENIX, ARIZONA

stopped
5/20

Line No.	Serial Number	Claim Name	TRS
541	AMC444197	Aguila 15	7N 7W SEC 16
542	AMC444198	Aguila 16	7N 7W SEC 16
543	AMC444199	Aguila 17	7N 7W SEC 16
544	AMC444200	Aguila 18	7N 7W SEC 16
545	AMC444201	Aguila 19	7N 7W SEC 16
546	AMC444202	Aguila 20	7N 7W SEC 16
547	AMC444203	Aguila 21	7N 7W SEC 16
548	AMC444204	Aguila 22	7N 7W SEC 16
549	AMC444205	Aguila 23	7N 7W SEC 16
550	AMC444206	Aguila 24	7N 7W SEC 16
551	AMC444207	Aguila 25	7N 7W SEC 16
552	AMC444208	Aguila 26	7N 7W SEC 16
553	AMC444209	Aguila 27	7N 7W SEC 16
554	AMC444210	Aguila 28	7N 7W SEC 16
555	AMC444211	Aguila 29	7N 7W SEC 16
556	AMC444212	Aguila 30	7N 7W SEC 16
557	AMC444213	Aguila 31	7N 7W SEC 16
558	AMC444214	Aguila 32	7N 7W SEC 16
559	AMC444215	Aguila 33	7N 7W SEC 16
560	AMC444216	Aguila 34	7N 7W SEC 16
561	AMC444217	Aguila 35	7N 7W SEC 16
562	AMC444218	Aguila 36	7N 7W SEC 16
563	AMC444219	Aguila 372	9N 9W SEC 17
564	AMC444220	Aguila 373	9N 9W SEC 17
565	AMC445109	Las Guijas 1	20S 11E 6
566	AMC445110	Las Guijas 2	20S 11E 6
567	AMC445111	Las Guijas 3	20S 11E 6
568	AMC445112	Las Guijas 4	20S 11E 6
569	AMC445113	Las Guijas 5	20S 11E 6
570	AMC445114	Las Guijas 6	20S 11E 6
571	AMC445115	Las Guijas 7	20S 11E 6
572	AMC445116	Las Guijas 8	20S 11E 6
573	AMC445117	Las Guijas 9	20S 11E 6
574	AMC445118	Las Guijas 10	20S 11E 6
575	AMC445119	Las Guijas 11	20S 11E 6
576	AMC445120	Las Guijas 12	20S 11E 6
577	AMC445121	Las Guijas 13	20S 11E 6
578	AMC445122	Las Guijas 14	20S 11E 6
579	AMC445123	Las Guijas 15	20S 11E 6
580	AMC445124	Las Guijas 16	20S 11E 6
581	AMC445125	Las Guijas 17	20S 11E 6
582	AMC445126	Las Guijas 18	20S 11E 6
583	AMC443348	Box Canyon 01	1N 15E Sec 14
584	AMC443349	Box Canyon 02	1N 15E Sec 14
585	AMC443350	Box Canyon 03	1N 15E Sec 23

PHOENIX, ARIZONA

2018 AUG 13 P 2:28

RECEIVED
BLM AZ STATE OFFICE

Line No.	Serial Number	Claim Name	TRS
586	→ AMC443351	Box Canyon 04	1N 15E Sec 23
587	→ AMC444999	Box Canyon 05	1N 15E SEC 25
588	AMC445000	Box Canyon 06	1N 15E SEC 25
589	AMC445001	Box Canyon 07	1N 15E SEC 24
590	AMC445002	Box Canyon 08	1N 15E SEC 24
591	AMC445003	Box Canyon 09	1N 15E SEC 24
592	AMC445004	Box Canyon 10	1N 15E SEC 24
593	AMC445005	Box Canyon 11	1N 15E SEC 25
594	AMC445006	Box Canyon 12	1N 15E SEC 27
595	AMC445007	Box Canyon 13	1N 15E SEC 27
596	AMC445009	Box Canyon 15	1N 15E SEC 22
597	↓ AMC445010	Box Canyon 16	1N 15E SEC 22
598	AMC445012	Box Canyon 18	1N 15E SEC 22
599	AMC445013	Box Canyon 19	1N 15E SEC 22
600	AMC445014	Box Canyon 20	1N 15E SEC 22
601	AMC445015	Box Canyon 21	1N 15E SEC 22
602	AMC445016	Box Canyon 22	1N 15E SEC 22
603	AMC445017	Box Canyon 23	1N 15E SEC 22
604	AMC445018	Box Canyon 24	1N 15E SEC 22
605	↓ AMC445019	Box Canyon 25	1N 15E SEC 22
606	→ AMC451385	Aqua 1	4S 31E 20
607	AMC451386	Aqua 2	4S 31E 20
608	AMC451387	Aqua 3	4S 31E 20
609	AMC451388	Aqua 4	4S 31E 20
610	AMC451389	Aqua 5	4S 31E 21
611	AMC451390	Aqua 6	4S 31E 21
612	AMC451391	Aqua 7	4S 31E 21
613	AMC451392	Aqua 8	4S 31E 21
614	AMC451393	Aqua 9	4S 31E 21
615	AMC451394	Aqua 10	4S 31E 21
616	AMC451395	Aqua 11	4S 31E 21
617	AMC451396	Aqua 12	4S 31E 21
618	AMC451397	Aqua 13	4S 31E 21
619	AMC451398	Aqua 14	4S 31E 16
620	AMC451399	Aqua 15	4S 31E 16
621	AMC451400	Aqua 16	4S 31E 16
622	AMC451401	Aqua 17	4S 31E 21
623	AMC451402	Aqua 18	4S 31E 21
624	AMC451403	Aqua 19	4S 31E 21
625	AMC451404	Aqua 20	4S 31E 21
626	AMC451405	Aqua 21	4S 31E 21
627	AMC451406	Aqua 22	4S 31E 21
628	AMC451407	Aqua 23	4S 31E 21
629	AMC451408	Aqua 24	4S 31E 21
630	↓ AMC451409	Aqua 25	4S 31E 21

445006 CLOSED
445007
445008

PHOENIX, ARIZONA

2018 AUG 13 P 2:28

RECEIVED
BLM AZ STATE OFFICE

Line No.	Serial Number	Claim Name	TRS
631	AMC451410	Aqua 26	4S 31E 16
632	AMC451411	Aqua 27	4S 31E 16
633	AMC451412	Aqua 28	4S 31E 16
634	AMC451413	Aqua 29	4S 31E 16
635	AMC451414	Aqua 30	4S 31E 21
636	AMC451415	Aqua 31	4S 31E 21
637	AMC451416	Aqua 32	4S 31E 21
638	AMC451417	Aqua 33	4S 31E 21
639	AMC451418	Aqua 34	4S 31E 21
640	AMC451419	Aqua 35	4S 31E 21
641	AMC451420	Aqua 36	4S 31E 21
642	AMC451421	Aqua 37	4S 31E 21
643	AMC451422	Aqua 38	4S 31E 21
644	AMC451423	Aqua 39	4S 31E 16
645	AMC451424	Aqua 40	4S 31E 16
646	AMC451425	Aqua 41	4S 31E 16
647	AMC451426	Aqua 42	4S 31E 22
648	AMC451427	Aqua 43	4S 31E 22
649	AMC451428	Aqua 44	4S 31E 22
650	AMC451429	Aqua 45	4S 31E 22
651	AMC451430	Aqua 46	4S 31E 22
652	AMC451431	Aqua 47	4S 31E 22
653	AMC451432	Aqua 48	4S 31E 22
654	AMC451433	Aqua 49	4S 31E 22
655	AMC451434	Aqua 50	4S 31E 22
656	AMC451435	Aqua 51	4S 31E 15
657	AMC451436	Aqua 52	4S 31E 15
658	AMC451437	Aqua 53	4S 31E 22
659	AMC451438	Aqua 54	4S 31E 22
660	AMC451439	Aqua 55	4S 31E 22
661	AMC451440	Aqua 56	4S 31E 22
662	AMC451441	Aqua 57	4S 31E 22
663	AMC451442	Aqua 58	4S 31E 22
664	AMC451443	Aqua 59	4S 31E 22
665	AMC451444	Aqua 60	4S 31E 22
666	AMC451445	Aqua 61	4S 31E 22
667	AMC451446	Aqua 62	4S 31E 15
668	AMC451447	Aqua 63	4S 31E 15
669	AMC451448	Aqua 64	4S 31E 22
670	AMC451449	Aqua 65	4S 31E 22
671	AMC451450	Aqua 66	4S 31E 22
672	AMC451451	Aqua 67	4S 31E 22
673	AMC451452	Aqua 68	4S 31E 22
674	AMC451453	Aqua 69	4S 31E 22
675	AMC451454	Aqua 70	4S 31E 22

RECEIVED
BLM AZ STATE OFFICE
2018 AUG 13 P 2:28
PHOENIX, ARIZONA

Line No.	Serial Number	Claim Name	TRS
676	AMC451455	Aqua 71	4S 31E 22
677	AMC451456	Aqua 72	4S 31E 22
678	AMC451457	Aqua 73	4S 31E 15
679	AMC451458	Aqua 74	4S 31E 22
680	AMC451459	Aqua 75	4S 31E 22
681	AMC451460	Aqua 76	4S 31E 22
682	AMC451461	Aqua 77	4S 31E 22
683	AMC451462	Aqua 78	4S 31E 22
684	AMC451463	Aqua 79	4S 31E 22
685	AMC451464	Aqua 80	4S 31E 22
686	AMC451465	Aqua 81	4S 31E 22
687	AMC451466	Aqua 82	4S 31E 22
688	AMC451467	Aqua 83	4S 31E 23
689	AMC451468	Aqua 84	4S 31E 23
690	AMC451469	Aqua 85	4S 31E 23
691	AMC451470	Aqua 86	4S 31E 23
692	AMC451471	Aqua 87	4S 31E 23
693	AMC451472	Aqua 88	4S 31E 23
694	AMC451473	Aqua 89	4S 31E 23
695	AMC451474	Aqua 90	4S 31E 23
696	AMC451475	Aqua 91	4S 31E 23
697	AMC451476	Aqua 92	4S 31E 23
698	AMC451477	Aqua 93	4S 31E 23
699	AMC451478	Aqua 94	4S 31E 23
700	AMC451479	Aqua 95	4S 31E 23
701	AMC451480	Aqua 96	4S 31E 23
702	AMC451481	Aqua 97	4S 31E 23
703	AMC451482	Aqua 98	4S 31E 23
704	AMC451483	Aqua 99	4S 31E 23
705	AMC451484	Aqua 100	4S 31E 23
706	AMC451485	Aqua 101	4S 31E 23
707	AMC451486	Aqua 102	4S 31E 23
708	AMC451487	Aqua 103	4S 31E 23
709	AMC451488	Aqua 104	4S 31E 23
710	AMC451489	Aqua 105	4S 31E 23
711	AMC451490	Aqua 106	5S 31E 12
712	AMC451491	Aqua 107	5S 31E 12
713	AMC451492	Aqua 108	5S 31E 12
714	AMC451493	Aqua 109	5S 31E 12
715	AMC451494	Aqua 110	5S 31E 12
716	AMC451495	Aqua 111	5S 31E 12
717	AMC451496	Aqua 112	5S 31E 12
718	AMC451497	Aqua 113	5S 31E 12
719	AMC451498	Aqua 114	5S 31E 12
720	AMC451499	Aqua 115	5S 31E 1

PHOENIX, ARIZONA

2018 AUG 13 P 2:28

RECEIVED
BLM AZ STATE OFFICE

Line No.	Serial Number	Claim Name	TRS
721	AMC451500	Aqua 116	5S 31E 1
722	AMC451501	Aqua 117	5S 31E 1
723	AMC451502	Aqua 118	5S 31E 1
724	AMC451503	Aqua 119	5S 31E 1
725	AMC451504	Aqua 120	5S 31E 1
726	AMC451505	Aqua 121	5S 31E 1
727	AMC451506	Aqua 122	5S 31E 1
728	AMC451507	Aqua 123	5S 31E 1
729	AMC451508	Aqua 124	4S 31E 36
730	AMC451509	Aqua 125	4S 31E 36
731	AMC451510	Aqua 126	4S 31E 36
732	AMC451511	Aqua 127	4S 31E 36
733	AMC451512	Aqua 128	4S 31E 36
734	AMC451513	Aqua 129	4S 31E 36
735	AMC451514	Aqua 130	4S 31E 36
736	AMC451515	Aqua 131	4S 31E 36
737	AMC451516	Aqua 132	4S 31E 25
738	AMC451517	Aqua 133	4S 31E 25
739	AMC451518	Aqua 134	4S 31E 25
740	AMC451519	Aqua 135	4S 31E 25
741	AMC451520	Aqua 136	4S 31E 25
742	AMC451521	Aqua 137	4S 31E 25
743	AMC451522	Aqua 138	4S 31E 25
744	AMC451523	Aqua 139	4S 31E 25
745	AMC451524	Aqua 140	4S 31E 25
746	AMC451525	Aqua 141	4S 31E 24
747	AMC451526	Aqua 142	4S 31E 24
748	AMC451527	Aqua 143	4S 31E 24
749	AMC451528	Aqua 144	4S 31E 24
750	AMC451529	Aqua 145	4S 31E 24
751	AMC451530	Aqua 146	4S 31E 24
752	AMC451531	Aqua 147	5S 31E 12
753	AMC451532	Aqua 148	5S 31E 12
754	AMC451533	Aqua 149	5S 31E 12
755	AMC451534	Aqua 150	5S 31E 12
756	AMC451535	Aqua 151	5S 31E 12
757	AMC451536	Aqua 152	5S 31E 12
758	AMC451537	Aqua 153	5S 31E 12
759	AMC451538	Aqua 154	5S 31E 12
760	AMC451539	Aqua 155	5S 31E 12
761	AMC451540	Aqua 156	5S 31E 1
762	AMC451541	Aqua 157	5S 31E 1
763	AMC451542	Aqua 158	5S 31E 1
764	AMC451543	Aqua 159	5S 31E 1
765	AMC451544	Aqua 160	5S 31E 1

PHOENIX, ARIZONA

2018 AUG 13 P 2:28

RECEIVED
BLM AZ STATE OFFICE

Line No.	Serial Number	Claim Name	TRS
766	AMC451545	Aqua 161	5S 31E 1
767	AMC451546	Aqua 162	5S 31E 1
768	AMC451547	Aqua 163	5S 31E 1
769	AMC451548	Aqua 164	5S 31E 1
770	AMC451549	Aqua 165	4S 31E 36
771	AMC451550	Aqua 166	4S 31E 36
772	AMC451551	Aqua 167	4S 31E 36
773	AMC451552	Aqua 168	4S 31E 36
774	AMC451553	Aqua 169	4S 31E 36
775	AMC451554	Aqua 170	4S 31E 36
776	AMC451555	Aqua 171	4S 31E 36
777	AMC451556	Aqua 172	4S 31E 36
778	AMC451557	Aqua 173	4S 31E 25
779	AMC451558	Aqua 174	4S 31E 25
780	AMC451559	Aqua 175	4S 31E 25
781	AMC451560	Aqua 176	4S 31E 25
782	AMC451561	Aqua 177	4S 31E 25
783	AMC451562	Aqua 178	4S 31E 25
784	AMC451563	Aqua 179	4S 31E 25
785	AMC451564	Aqua 180	4S 31E 25
786	AMC451565	Aqua 181	4S 31E 25
787	AMC451566	Aqua 182	4S 31E 24
788	AMC451567	Aqua 183	4S 31E 24
789	AMC451568	Aqua 184	4S 31E 24
790	AMC451569	Aqua 185	4S 31E 24
791	AMC451570	Aqua 186	4S 31E 24
792	AMC451571	Aqua 187	5S 31E 12
793	AMC451572	Aqua 188	5S 31E 12
794	AMC451573	Aqua 189	5S 31E 12
795	AMC451574	Aqua 190	5S 31E 12
796	AMC451575	Aqua 191	5S 31E 12
797	AMC451576	Aqua 192	5S 31E 12
798	AMC451577	Aqua 193	5S 31E 12
799	AMC451578	Aqua 194	5S 31E 12
800	AMC451579	Aqua 195	5S 31E 12
801	AMC451580	Aqua 196	5S 31E 1
802	AMC451581	Aqua 197	5S 31E 1
803	AMC451582	Aqua 198	5S 31E 1
804	AMC451583	Aqua 199	5S 31E 1
805	AMC451584	Aqua 200	5S 31E 1
806	AMC451585	Aqua 201	5S 31E 1
807	AMC451586	Aqua 202	5S 31E 1
808	AMC451587	Aqua 203	5S 31E 1
809	AMC451588	Aqua 204	5S 31E 1
810	AMC451589	Aqua 205	4S 31E 36

PHOENIX, ARIZONA

2018 AUG 13 P 2:28

RECEIVED
BLM AZ STATE OFFICE

Line No.	Serial Number	Claim Name	TRS
811	AMC451590	Aqua 206	4S 31E 36
812	AMC451591	Aqua 207	4S 31E 36
813	AMC451592	Aqua 208	4S 31E 36
814	AMC451593	Aqua 209	4S 31E 36
815	AMC451594	Aqua 210	4S 31E 36
816	AMC451595	Aqua 211	4S 31E 36
817	AMC451596	Aqua 212	4S 31E 36
818	AMC451597	Aqua 213	4S 31E 25
819	AMC451598	Aqua 214	4S 31E 25
820	AMC451599	Aqua 215	4S 31E 25
821	AMC451600	Aqua 216	4S 31E 25
822	AMC451601	Aqua 217	4S 31E 25
823	AMC451602	Aqua 218	4S 31E 25
824	AMC451603	Aqua 219	4S 31E 25
825	AMC451604	Aqua 220	4S 31E 25
826	AMC451605	Aqua 221	4S 31E 25
827	AMC451606	Aqua 222	4S 31E 24
828	AMC451607	Aqua 223	4S 31E 24
829	AMC451608	Aqua 224	4S 31E 24
830	AMC451609	Aqua 225	4S 31E 24
831	AMC451610	Aqua 226	4S 31E 24
832	AMC451611	Aqua 227	5S 31E 12
833	AMC451612	Aqua 228	5S 31E 12
834	AMC451613	Aqua 229	5S 31E 12
835	AMC451614	Aqua 230	5S 31E 12
836	AMC451615	Aqua 231	5S 31E 12
837	AMC451616	Aqua 232	5S 31E 12
838	AMC451617	Aqua 233	5S 31E 12
839	AMC451618	Aqua 234	5S 31E 12
840	AMC451619	Aqua 235	5S 31E 12
841	AMC451620	Aqua 236	5S 31E 1
842	AMC451621	Aqua 237	5S 31E 1
843	AMC451622	Aqua 238	5S 31E 1
844	AMC451623	Aqua 239	5S 31E 1
845	AMC451624	Aqua 240	5S 31E 1
846	AMC451625	Aqua 241	5S 31E 1
847	AMC451626	Aqua 242	5S 31E 1
848	AMC451627	Aqua 243	5S 31E 1
849	AMC451628	Aqua 244	5S 31E 1
850	AMC451629	Aqua 245	4S 31E 36
851	AMC451630	Aqua 246	4S 31E 36
852	AMC451631	Aqua 247	4S 31E 36
853	AMC451632	Aqua 248	4S 31E 36
854	AMC451633	Aqua 249	4S 31E 36
855	AMC451634	Aqua 250	4S 31E 36

PHOENIX, ARIZONA

2018 AUG 13 P 2:28

RECEIVED
BLM AZ STATE OFFICE

Line No.	Serial Number	Claim Name	TRS
856	AMC451635	Aqua 251	4S 31E 36
857	AMC451636	Aqua 252	4S 31E 36
858	AMC451637	Aqua 253	4S 31E 25
859	AMC451638	Aqua 254	4S 31E 25
860	AMC451639	Aqua 255	4S 31E 25
861	AMC451640	Aqua 256	4S 31E 25
862	AMC451641	Aqua 257	4S 31E 25
863	AMC451642	Aqua 258	4S 31E 25
864	AMC451643	Aqua 259	4S 31E 25
865	AMC451644	Aqua 260	4S 31E 25
866	AMC451645	Aqua 261	4S 31E 25
867	AMC451646	Aqua 262	4S 31E 24
868	AMC451647	Aqua 263	4S 31E 24
869	AMC451648	Aqua 264	4S 31E 24
870	AMC451649	Aqua 265	4S 31E 24
871	AMC451650	Aqua 266	5S 32E 7
872	AMC451651	Aqua 267	5S 32E 7
873	AMC451652	Aqua 268	5S 32E 7
874	AMC451653	Aqua 269	5S 32E 7
875	AMC451654	Aqua 270	5S 32E 7
876	AMC451655	Aqua 271	5S 32E 7
877	AMC451656	Aqua 272	5S 32E 7
878	AMC451657	Aqua 273	5S 32E 7
879	AMC451658	Aqua 274	5S 32E 6
880	AMC451659	Aqua 275	5S 32E 6
881	AMC451660	Aqua 276	5S 32E 6
882	AMC451661	Aqua 277	5S 32E 6
883	AMC451662	Aqua 278	5S 32E 6
884	AMC451663	Aqua 279	5S 32E 6
885	AMC451664	Aqua 280	5S 32E 6
886	AMC451665	Aqua 281	5S 32E 6
887	AMC451666	Aqua 282	5S 32E 6
888	AMC451667	Aqua 283	4S 32E 31
889	AMC451668	Aqua 284	4S 32E 31
890	AMC451669	Aqua 285	4S 32E 31
891	AMC451670	Aqua 286	4S 32E 31
892	AMC451671	Aqua 287	4S 32E 31
893	AMC451672	Aqua 288	4S 32E 31
894	AMC451673	Aqua 289	4S 32E 31
895	AMC451674	Aqua 290	4S 32E 31
896	AMC451675	Aqua 291	4S 32E 31
897	AMC451676	Aqua 292	4S 32E 30
898	AMC451677	Aqua 293	4S 32E 30
899	AMC451678	Aqua 294	4S 32E 30
900	AMC451679	Aqua 295	4S 32E 30

RECEIVED
BLM AZ STATE OFFICE
2018 AUG 13 P 2:28
PHOENIX, ARIZONA

Line No.	Serial Number	Claim Name	TRS
901	AMC451680	Aqua 296	4S 32E 30
902	AMC451681	Aqua 297	4S 32E 30
903	AMC451682	Aqua 298	4S 32E 30
904	AMC451683	Aqua 299	4S 32E 30
905	AMC451684	Aqua 300	4S 32E 19
906	AMC451685	Aqua 301	4S 32E 19
907	AMC451686	Aqua 302	4S 32E 19
908	AMC451687	Aqua 303	5S 32E 7
909	AMC451688	Aqua 304	5S 32E 6
910	AMC451689	Aqua 305	5S 32E 6
911	AMC451690	Aqua 306	5S 32E 6
912	AMC451691	Aqua 307	5S 32E 6
913	AMC451692	Aqua 308	5S 32E 6
914	AMC451693	Aqua 309	5S 32E 6
915	AMC451694	Aqua 310	5S 32E 6
916	AMC451695	Aqua 311	5S 32E 6
917	AMC451696	Aqua 312	5S 32E 6
918	AMC451697	Aqua 313	4S 32E 31
919	AMC451698	Aqua 314	4S 32E 31
920	AMC451699	Aqua 315	4S 32E 31
921	AMC451700	Aqua 316	4S 32E 31
922	AMC451701	Aqua 317	4S 32E 31
923	AMC451702	Aqua 318	4S 32E 31
924	AMC451703	Aqua 319	4S 32E 31
925	AMC451704	Aqua 320	4S 32E 31
926	AMC451705	Aqua 321	4S 32E 31
927	AMC451706	Aqua 322	4S 32E 30
928	AMC451707	Aqua 323	4S 32E 30
929	AMC451708	Aqua 324	4S 32E 30
930	AMC451709	Aqua 325	4S 32E 30
931	AMC451710	Aqua 326	4S 32E 30
932	AMC451711	Aqua 327	4S 32E 30
933	AMC451712	Aqua 328	4S 32E 30
934	AMC451713	Aqua 329	4S 32E 30
935	AMC451714	Aqua 330	4S 32E 19
936	AMC451715	Aqua 331	4S 32E 19
937	AMC451716	Aqua 332	5S 32E 6
938	AMC451717	Aqua 333	5S 32E 6
939	AMC451718	Aqua 334	5S 32E 6
940	AMC451719	Aqua 335	4S 32E 31
941	AMC451720	Aqua 336	4S 32E 31
942	AMC451721	Aqua 337	4S 32E 31
943	AMC451722	Aqua 338	4S 32E 31
944	AMC451723	Aqua 339	4S 32E 31
945	AMC451724	Aqua 340	4S 32E 31

PHOENIX, ARIZONA

2010 AUG 13 P 2:28

RECEIVED
BLM AZ STATE OFFICE

Line No.	Serial Number	Claim Name	TRS
946	AMC451725	Aqua 341	4S 32E 31
947	AMC451726	Aqua 342	4S 32E 31
948	AMC451727	Aqua 343	4S 32E 31
949	AMC451728	Aqua 344	4S 32E 30
950	AMC451729	Aqua 345	4S 32E 30
951	AMC451730	Aqua 346	4S 32E 30
952	AMC451731	Aqua 347	4S 32E 30
953	AMC451732	Aqua 348	4S 32E 30
954	AMC451733	Aqua 349	4S 32E 30
955	AMC451734	Aqua 350	4S 32E 30
956	AMC451735	Aqua 351	4S 32E 30
957	AMC451736	Aqua 352	4S 32E 19
958	AMC451737	Aqua 353	4S 32E 19
959	AMC451738	Aqua 354	4S 32E 31
960	AMC451739	Aqua 355	4S 32E 31
961	AMC451740	Aqua 356	4S 32E 31
962	AMC451741	Aqua 357	4S 32E 31
963	AMC451742	Aqua 358	4S 32E 31
964	AMC451743	Aqua 359	4S 32E 31
965	AMC451744	Aqua 360	4S 32E 30
966	AMC451745	Aqua 361	4S 32E 30
967	AMC451746	Aqua 362	4S 32E 30
968	AMC451747	Aqua 363	4S 32E 30
969	AMC451748	Aqua 364	4S 32E 30
970	AMC451749	Aqua 365	4S 32E 30
971	AMC451750	Aqua 366	4S 32E 30
972	AMC451751	Aqua 367	4S 32E 30
973	AMC451752	Aqua 368	4S 32E 19

RECEIVED
BLM AZ STATE OFFICE
2018 AUG 13 P 2:28
PHOENIX, ARIZONA

Insert shipping document here.



ORIGIN ID:TUSA (520) 448-5891
JON BRYANT-BAKER
180 W MAGEE ROAD
SUITE 134
ORO VALLEY, AZ 85704
UNITED STATES US

SHIP DATE: 10AUG18
ACTWGT: 1.00 LB
CAD: 110545296/NET4040

BILL SENDER


TO PUBLIC ROOM
BLM PUBLIC ROOM
1 N. CENTRAL AVE
SUITE 800
PHOENIX AZ 85004

(602) 417-9200

REF

INV.
PO

DEPT



552.11/3309/DOA5


FedEx Ship Manager - Print Your Label(s)

MON - 13 AUG 10:30A
PRIORITY OVERNIGHT

TRK# 7729 4343 4288
0201

XH ZSYA

85004
AZ-US PHX



S

®

8/9/2018

RECEIVED
BLM AZ STATE OFFICE

2018 AUG 13 P 2:20

PHOENIX, ARIZONA

Authorized Date09/17/2018

Instructions to Accounts AZ BLM REFUND \$465, TO BHP BILLITON; FOR OVERPAYMENT OF
MAINTENANCE FEES, ON AMC449477, RECEIPT #4235103. RM

Login ID6222

Entry Date09/17/2018

Total Amount\$465.00

Authorized Date09/18/2018

Instructions to AccountsAZ BLM REFUND \$155, TO BHP BILLITON; FOR OVERPAYMENT OF
MAINTENANCE FEES, ON AMC449477, RECEIPT #4235103. RM

Login ID6222

Entry Date09/18/2018

Total Amount\$155.00

United States Department of the Interior
Bureau of Land Management
 DIV OF LANDS, MINRLS & ENERGY
 ONE N CENTRAL AVE
 PHOENIX, AZ 85004 -4427
 Phone: 602-417-9200

Receipt

No: 4235103

Transaction #: 4350453

Date of Transaction: 08/14/2018

CUSTOMER:

BHP COPPER
 180 W MAGEE RD STE 134
 ORO VALLEY, AZ 85704-6495 US

LINE #	QTY	DESCRIPTION	REMARKS	UNIT PRICE	TOTAL
1	1.00	LOCATABLE MINERALS / MINING CLAIMS-NOT NEW-UNADJUD, ONE AUTH NO. ONLY / MINING CLAIM MONEY RECEIVED CASES: AMC449477/\$197160.00	MAINT 2019/1272 1270	- n/a -	197160.00
TOTAL:					\$197,160.00

-REFUND
 PROCESSED
 FOR \$465
 OVERPAY
 9/17/2018

PAYMENT INFORMATION					
1	AMOUNT:	74865.00	POSTMARKED:	N/A	
	TYPE:	CHECK	RECEIVED:	08/13/2018	
	CHECK NO:	100210			
	NAME:	BHPBILLITON 1360 POST OAK BLVD STE 150 HOUSTON TX 77056 US			
2	AMOUNT:	122295.00	POSTMARKED:	N/A	
	TYPE:	CHECK	RECEIVED:	08/13/2018	
	CHECK NO:	100220			
	NAME:	BHPBILLITON 1360 POST OAK BLVD STE 150 HOUSTON TX 77056 US			

-REFUND
 PROCESSED
 FOR \$155
 OVERPAY
 9/18/2018

REMARKS

This receipt was generated by the automated BLM Collections and Billing System and is a paper representation of a portion of the official electronic record contained therein.

1270 CLAIMS LISTED + 2 CLOSED CLAIMS.

NOTICE!!

These documents have been scanned!

Do not place un-scanned documents beneath this notice!

Do not remove this notice from this file!

GPO Jacket No. 560-102
Print Order 61540
Rise Business Services, LLC
Job=AZ15 7/9/2019



Box Number= AZ15153



Claim Begin-End: AMC451385-AMC451752

5 Miscellaneous



AZ15153-22

AMC449739-AMC451385

BHP

June 20, 2018

Bureau of Land Management
One North Central Avenue
Phoenix, Arizona 85004-4427

180 W Magee Rd
Suite 134
Oro Valley, AZ 85704
T (520) 219-8784
bhpbilliton.com

To Whom It May Concern,

I am enclosing 1 check for 1 sets of claims. We have 368 claims for the Aqua named area for a total of \$78,016.00. I will enclose a return FedEx label for your convenience as well.

Please let me know if there is more that I need to provide.

Regards,

Jon Bryant-Baker

RECEIVED
BLM AZ STATE OFFICE
2018 JUN 21 P 12:41
PHOENIX, ARIZONA

AMC451385

Permit/Claim Name	BLM Serial Number	Type	State	Legal Description	Acres	Recordation location
Aqua 1		Unpatented claim	AZ	4S 31E 20	20.661	Greenlee County
Aqua 2		Unpatented claim	AZ	4S 31E 20	20.661	Greenlee County
Aqua 3		Unpatented claim	AZ	4S 31E 20	20.661	Greenlee County
Aqua 4		Unpatented claim	AZ	4S 31E 20	20.661	Greenlee County
Aqua 5		Unpatented claim	AZ	4S 31E 21	20.661	Greenlee County
Aqua 6		Unpatented claim	AZ	4S 31E 21	20.661	Greenlee County
Aqua 7		Unpatented claim	AZ	4S 31E 21	20.661	Greenlee County
Aqua 8		Unpatented claim	AZ	4S 31E 21	20.661	Greenlee County
Aqua 9		Unpatented claim	AZ	4S 31E 21	20.661	Greenlee County
Aqua 10		Unpatented claim	AZ	4S 31E 21	20.661	Greenlee County
Aqua 11		Unpatented claim	AZ	4S 31E 21	20.661	Greenlee County
Aqua 12		Unpatented claim	AZ	4S 31E 21	20.661	Greenlee County
Aqua 13		Unpatented claim	AZ	4S 31E 21	20.661	Greenlee County
Aqua 14		Unpatented claim	AZ	4S 31E 16	20.661	Greenlee County
Aqua 15		Unpatented claim	AZ	4S 31E 16	20.661	Greenlee County
Aqua 16		Unpatented claim	AZ	4S 31E 16	20.661	Greenlee County
Aqua 17		Unpatented claim	AZ	4S 31E 21	20.661	Greenlee County
Aqua 18		Unpatented claim	AZ	4S 31E 21	20.661	Greenlee County
Aqua 19		Unpatented claim	AZ	4S 31E 21	20.661	Greenlee County
Aqua 20		Unpatented claim	AZ	4S 31E 21	20.661	Greenlee County
Aqua 21		Unpatented claim	AZ	4S 31E 21	20.661	Greenlee County
Aqua 22		Unpatented claim	AZ	4S 31E 21	20.661	Greenlee County
Aqua 23		Unpatented claim	AZ	4S 31E 21	20.661	Greenlee County
Aqua 24		Unpatented claim	AZ	4S 31E 21	20.661	Greenlee County
Aqua 25		Unpatented claim	AZ	4S 31E 21	20.661	Greenlee County
Aqua 26		Unpatented claim	AZ	4S 31E 16	20.661	Greenlee County
Aqua 27		Unpatented claim	AZ	4S 31E 16	20.661	Greenlee County
Aqua 28		Unpatented claim	AZ	4S 31E 16	20.661	Greenlee County
Aqua 29		Unpatented claim	AZ	4S 31E 16	20.661	Greenlee County
Aqua 30		Unpatented claim	AZ	4S 31E 21	20.661	Greenlee County
Aqua 31		Unpatented claim	AZ	4S 31E 21	20.661	Greenlee County
Aqua 32		Unpatented claim	AZ	4S 31E 21	20.661	Greenlee County
Aqua 33		Unpatented claim	AZ	4S 31E 21	20.661	Greenlee County
Aqua 34		Unpatented claim	AZ	4S 31E 21	20.661	Greenlee County
Aqua 35		Unpatented claim	AZ	4S 31E 21	20.661	Greenlee County
Aqua 36		Unpatented claim	AZ	4S 31E 21	20.661	Greenlee County
Aqua 37		Unpatented claim	AZ	4S 31E 21	20.661	Greenlee County
Aqua 38		Unpatented claim	AZ	4S 31E 21	20.661	Greenlee County
Aqua 39		Unpatented claim	AZ	4S 31E 16	20.661	Greenlee County
Aqua 40		Unpatented claim	AZ	4S 31E 16	20.661	Greenlee County
Aqua 41		Unpatented claim	AZ	4S 31E 16	20.661	Greenlee County
Aqua 42		Unpatented claim	AZ	4S 31E 22	20.661	Greenlee County
Aqua 43		Unpatented claim	AZ	4S 31E 22	20.661	Greenlee County
Aqua 44		Unpatented claim	AZ	4S 31E 22	20.661	Greenlee County
Aqua 45		Unpatented claim	AZ	4S 31E 22	20.661	Greenlee County
Aqua 46		Unpatented claim	AZ	4S 31E 22	20.661	Greenlee County
Aqua 47		Unpatented claim	AZ	4S 31E 22	20.661	Greenlee County
Aqua 48		Unpatented claim	AZ	4S 31E 22	20.661	Greenlee County
Aqua 49		Unpatented claim	AZ	4S 31E 22	20.661	Greenlee County
Aqua 50		Unpatented claim	AZ	4S 31E 22	20.661	Greenlee County
Aqua 51		Unpatented claim	AZ	4S 31E 15	20.661	Greenlee County
Aqua 52		Unpatented claim	AZ	4S 31E 15	20.661	Greenlee County
Aqua 53		Unpatented claim	AZ	4S 31E 22	20.661	Greenlee County
Aqua 54		Unpatented claim	AZ	4S 31E 22	20.661	Greenlee County
Aqua 55		Unpatented claim	AZ	4S 31E 22	20.661	Greenlee County
Aqua 56		Unpatented claim	AZ	4S 31E 22	20.661	Greenlee County
Aqua 57		Unpatented claim	AZ	4S 31E 22	20.661	Greenlee County
Aqua 58		Unpatented claim	AZ	4S 31E 22	20.661	Greenlee County

ARC 451305

RECEIVED
BUREAU OF LAND MANAGEMENT
U.S. DEPARTMENT OF THE INTERIOR
WASHINGTON, D.C. 20250

[illegible]

AHC 451385

[illegible]

AMC 451385

[illegible]

SECRET

[illegible]

AMC 451305

[illegible]

ACH 51385

Permit/Claim Name	BLM Serial Number	Type	State	Legal Description	Acres	Recordation location
Aqua 349		Unpatented claim	AZ	4S 32E 30	20.661	Greenlee County
Aqua 350		Unpatented claim	AZ	4S 32E 30	20.661	Greenlee County
Aqua 351		Unpatented claim	AZ	4S 32E 30	20.661	Greenlee County
Aqua 352		Unpatented claim	AZ	4S 32E 19	20.661	Greenlee County
Aqua 353		Unpatented claim	AZ	4S 32E 19	20.661	Greenlee County
Aqua 354		Unpatented claim	AZ	4S 32E 31	20.661	Greenlee County
Aqua 355		Unpatented claim	AZ	4S 32E 31	20.661	Greenlee County
Aqua 356		Unpatented claim	AZ	4S 32E 31	20.661	Greenlee County
Aqua 357		Unpatented claim	AZ	4S 32E 31	20.661	Greenlee County
Aqua 358		Unpatented claim	AZ	4S 32E 31	20.661	Greenlee County
Aqua 359		Unpatented claim	AZ	4S 32E 31	20.661	Greenlee County
Aqua 360		Unpatented claim	AZ	4S 32E 30	20.661	Greenlee County
Aqua 361		Unpatented claim	AZ	4S 32E 30	20.661	Greenlee County
Aqua 362		Unpatented claim	AZ	4S 32E 30	20.661	Greenlee County
Aqua 363		Unpatented claim	AZ	4S 32E 30	20.661	Greenlee County
Aqua 364		Unpatented claim	AZ	4S 32E 30	20.661	Greenlee County
Aqua 365		Unpatented claim	AZ	4S 32E 30	20.661	Greenlee County
Aqua 366		Unpatented claim	AZ	4S 32E 30	20.661	Greenlee County
Aqua 367		Unpatented claim	AZ	4S 32E 30	20.661	Greenlee County
Aqua 368		Unpatented claim	AZ	4S 32E 19	20.661	Greenlee County

ANC451385

RECEIVED
BLM AZ STATE OFFICE
2010 JUN 21 P 12:42
PHOENIX, ARIZONA

NOTICE!!

These documents have been scanned!

Do not place un-scanned documents beneath this notice!

Do not remove this notice from this file!

GPO Jacket No. 560-102
Print Order 61540
Rise Business Services, LLC
Job=AZ15 7/9/2019



Box Number= AZ15153



Claim Begin-End: AMC451385-AMC451752

6 Location Notices-Amendments and Supporting Documents



AZ15153-22

AMC449739-AMC451385

MINING CLAIM STATUS REPORT

Data Entered: 6/29/18 Rtn

MTP Checked By: 6/29/18 Rtn

GEO Checked By: 6/29/18 Rtn

LEAD SERIAL NUMBER: AMC 451385 thru AMC 451752

NUMBER OF CLAIMS & TYPE:

368 LODGE
PLACER
ASSOCIATION PLACER
MILL SITE
TUNNEL SITE

CHARGES:

Processing Fee @ \$20 = \$ 7,360
Location Fee @ \$37 = \$ 13,616
Maintenance Fee @ \$155 = \$ 57,040
Add'l Maint Fee for Assoc Placer = \$
SUBTOTAL \$
Other Fees \$
Other Fees \$
TOTAL \$ 78,016

TOTAL ACREAGE: _____ Per Claim
(Placer Only)

NUMBER OF LOCATORS: _____

DOCUMENTS RECEIVED VIA: Over-the-Counter [] Mail [X] TIMELY FILED: Yes [X] No []

LEGAL DESCRIPTION: T 45 R 31E SEC 15, 16, 20-25, 36, 26, 27, 35
T 45 R 32E SEC 19, 29, 30, 31, 32, 20
T 55 R 31E SEC 1, 12, 13, 11, 2
T 55 R 32E SEC 6-7, 18
T _____ R _____ SEC _____

BLM [] FOREST SERVICE [] SUBJ TO PL 359: Yes [] No []
WILDERNESS AREA []

SPLIT ESTATE: N/A [] SX [] PX [] OTHER []
SRHA [] Was proper Notice filed if located on SHRA Land? Yes [] No []

RECONVEYED MINERALS ON BLM LAND REQUIRE OPENING ORDER FROM 1944 TO 1993:

Open to Entry On _____ N/A []

COMMENTS/STATUS: VOID [] PARTIALLY VOID [] PVT MINERALS [] WITHDRAWN LANDS []

OTHER [] NO RIGHTS EXTENDED TO THESE PORTIONS OF CLAIMS

OVERLAPPING PRIVATE, PATENTED, SRHA PATENTS, STATE, OR OTHER LANDS NOT OPEN TO MINING INCLUDING FED AID HIGHWAYS. PM

[] Claimant acknowledges that portions of the following claim(s) site(s) may be void or voidable.

Printed Name of Claimant _____ Signature of Claimant _____

*****FINAL ADJUDICATION*****

DATE PM 3/8/2020 INITIALS PM

AMC451385

When recorded return to:

Attn: David Bertuch
BHP Mineral Resources Inc.
180 Magee Suite 134
Tucson, Arizona 85704

LOCATION NOTICE FOR LODE MINING CLAIM

NOTICE IS HEREBY GIVEN that the AQUA 1
_____ lode mining claim has been located
by BHP Mineral Resources Inc. whose current mailing
address is 180 Magee Suite 134
Tucson, Arizona 85704

RECEIVED
BLM AZ STATE OFFICE
2018 JUN 21 P 12:42
PHOENIX, ARIZONA

The general course of this claim is East/West and it is situated in Greenlee
County, Arizona. This claim is 1500 feet in length and 600 feet in width. This claim runs
from the location monument on which this location notice is posted approximately 1490 feet in a
easterly direction to the east end line and 10 feet in a westerly direction to the
west end line. This claim is marked by six monuments, one at each corner and one at the center of each
end line of the claim.

The location monument on which this notice is posted is situated within Section 20, Township 4
South, Range 31 East, Gila Salt River Base and Meridian, Arizona and this claim encompasses portions
of the following quarter section (s), section (s), Township (s) and Range (s) SE 1/4 of the SE 1/4 of Section 20,
and SW 1/4 of the SW 1/4 of Section 21, Township 4 South, Range 31 East, Gila Salt River Base and
Meridian, Greenlee County, Arizona, San Francisco River Mining District.

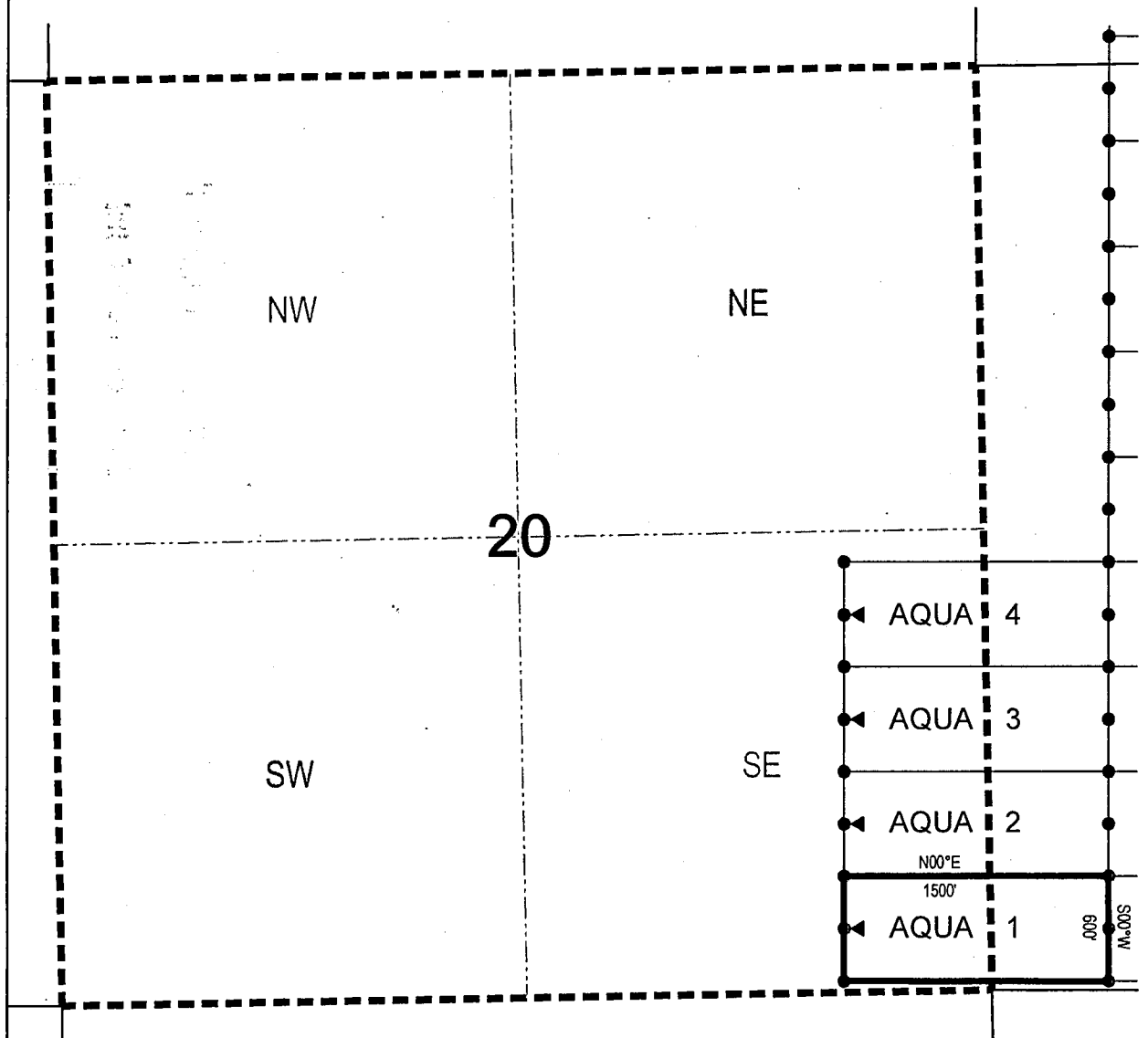
The locality of this claim with reference to some natural object or permanent monument and additional information
(if any) concerning its locality are as follows: 481 feet north and 15134 feet west from the northeast corner of
Section 26, Township 4 South, Range 31 East, to the northeast corner of said claim.

DATED AND POSTED on the ground this 18th day of April, 2018

LOCATOR (s) BHP Mineral Resources Inc. AGENT: T. Robert Breen /
180 Magee Suite 134
Tucson, AZ 85704

AMC451385

LODE CLAIM LOCATION MAP



● Corner Posts

▲ Location Monuments

Scale: 1"=1000'



1. The above map depicts the **AQUA 1** Lode Claim, which is located in the SE 1/4 of the SE 1/4 of Section 20, and SW 1/4 of the SW 1/4 of Section 21, Township 4 South, Range 31 East, Gila Salt River Base and Meridian, Greenlee County, Arizona, San Francisco River Mining District.
2. The type of corner and location monuments used are wood 2"x2"x48" posts and metal tags with location information written thereon.
3. The bearings and distances in degrees and feet between claim corners are as depicted on the above map.

When recorded return to:

Attn: David Bertuch
BHP Mineral Resources Inc.
180 Magee Suite 134
Tucson, Arizona 85704

LOCATION NOTICE FOR LODE MINING CLAIM

NOTICE IS HEREBY GIVEN that the AQUA 2
_____ lode mining claim has been located
by BHP Mineral Resources Inc. whose current mailing
address is 180 Magee Suite 134
Tucson, Arizona 85704

RECEIVED
BLM AZ STATE OFFICE
2018 JUN 21 P 12:42
PHOENIX, ARIZONA

The general course of this claim is East/West and it is situated in Greenlee
County, Arizona. This claim is 1500 feet in length and 600 feet in width. This claim runs
from the location monument on which this location notice is posted approximately 1490 feet in a
easterly direction to the east end line and 10 feet in a westerly direction to the
west end line. This claim is marked by six monuments, one at each corner and one at the center of each
end line of the claim.

The location monument on which this notice is posted is situated within Section 20, Township 4
South, Range 31 East, Gila Salt River Base and Meridian, Arizona and this claim encompasses portions
of the following quarter section (s), section (s), Township (s) and Range (s) SE 1/4 of the SE 1/4 of Section 20,
and SW 1/4 of the SW 1/4 of Section 21, Township 4 South, Range 31 East, Gila Salt River Base and
Meridian, Greenlee County, Arizona, San Francisco River Mining District.

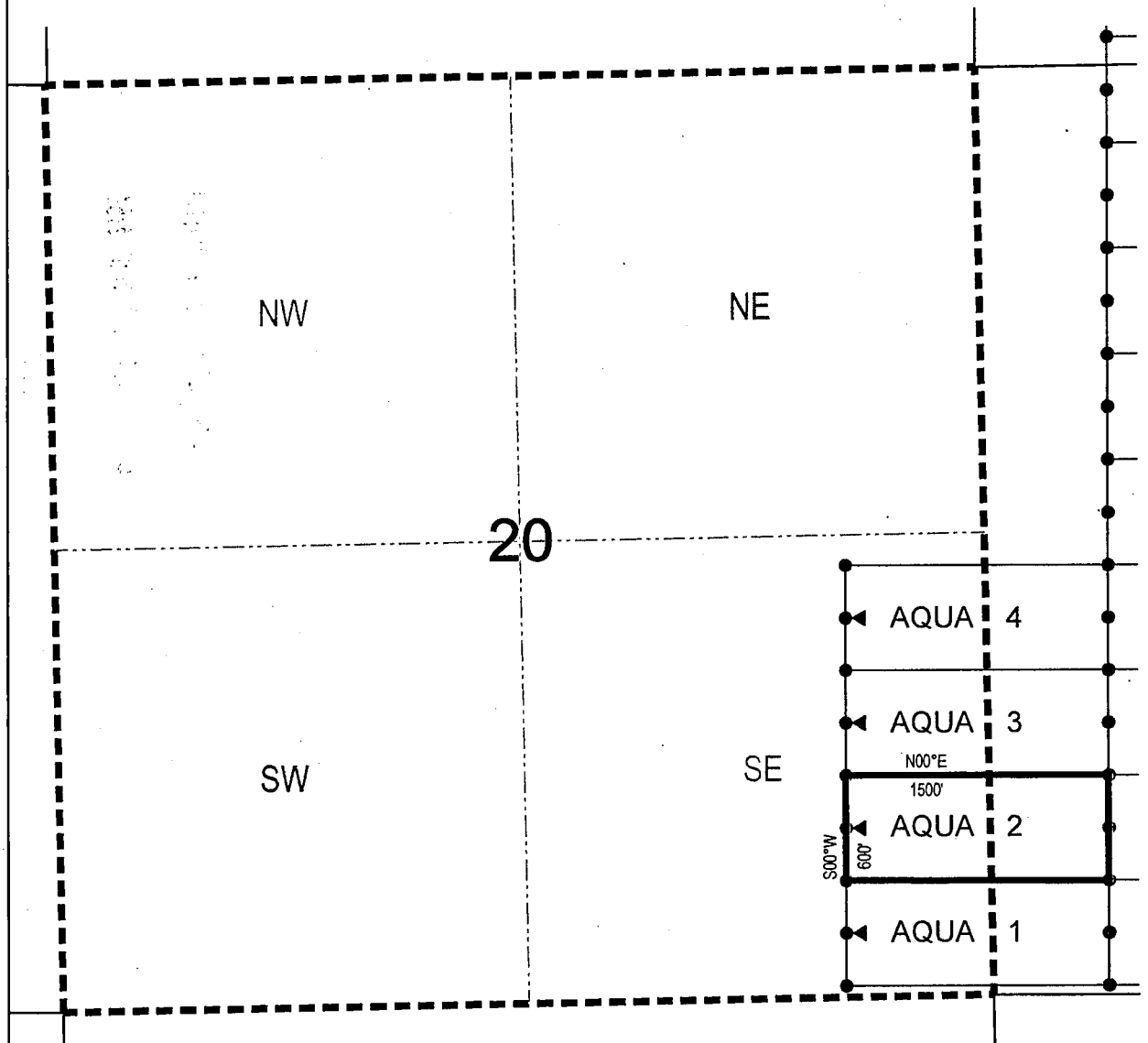
The locality of this claim with reference to some natural object or permanent monument and additional information
(if any) concerning its locality are as follows: 1081 feet north and 15134 feet west from the northeast corner of
Section 26, Township 4 South, Range 31 East, to the northeast corner of said claim.

DATED AND POSTED on the ground this 18th day of April, 2018

LOCATOR (s) BHP Mineral Resources Inc. AGENT: T. Robert Breen /
180 Magee Suite 134
Tucson, AZ 85704

AMC451386

LODE CLAIM LOCATION MAP



• Corner Posts

▲ Location Monuments

Scale: 1"=1000'



1. The above map depicts the **AQUA 2** Lode Claim, which is located in the SE 1/4 of the SE 1/4 of Section 20, and SW 1/4 of the SW 1/4 of Section 21, Township 4 South, Range 31 East, Gila Salt River Base and Meridian, Greenlee County, Arizona, San Francisco River Mining District.
2. The type of corner and location monuments used are wood 2"x2"x48" posts and metal tags with location information written thereon.
3. The bearings and distances in degrees and feet between claim corners are as depicted on the above map.

When recorded return to:

Attn: David Bertuch
BHP Mineral Resources Inc.
180 Magee Suite 134
Tucson, Arizona 85704

LOCATION NOTICE FOR LODE MINING CLAIM

NOTICE IS HEREBY GIVEN that the AQUA 3

_____ lode mining claim has been located

by BHP Mineral Resources Inc. whose current mailing

address is 180 Magee Suite 134

Tucson, Arizona 85704

RECEIVED
BLM AZ STATE OFFICE
2018 JUN 21 P 12:42
PHOENIX, ARIZONA

The general course of this claim is East/West and it is situated in Greenlee
County, Arizona. This claim is 1500 feet in length and 600 feet in width. This claim runs
from the location monument on which this location notice is posted approximately 1490 feet in a
easterly direction to the east end line and 10 feet in a westerly direction to the
west end line. This claim is marked by six monuments, one at each corner and one at the center of each
end line of the claim.

The location monument on which this notice is posted is situated within Section 20, Township 4
South, Range 31 East, Gila Salt River Base and Meridian, Arizona and this claim encompasses portions
of the following quarter section (s), section (s), Township (s) and Range (s) NE 1/4 of the SE 1/4 and SE 1/4 of
the SE 1/4 of Section 20, and NW 1/4 of the SW 1/4 and SW 1/4 of the SW 1/4 of Section 21, Township 4
South, Range 31 East, Gila Salt River Base and Meridian, Greenlee County, Arizona, San Francisco River
Mining District.

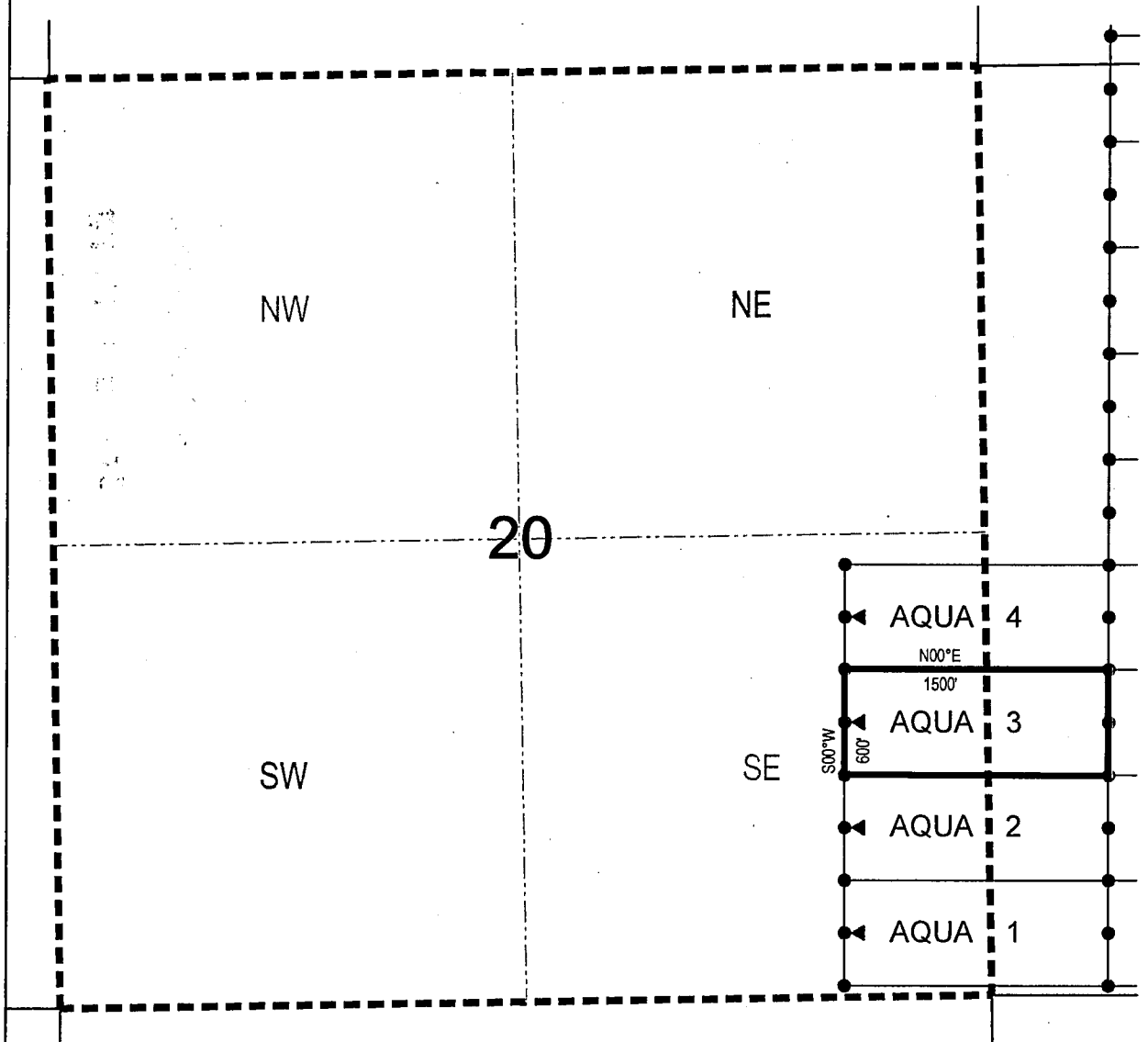
The locality of this claim with reference to some natural object or permanent monument and additional information
(if any) concerning its locality are as follows: 1681 feet north and 15134 feet west from the northeast corner of
Section 26, Township 4 South, Range 31 East, to the northeast corner of said claim.

DATED AND POSTED on the ground this 18th day of April, 2018

LOCATOR (s) BHP Mineral Resources Inc. AGENT: T. Robert Breen /
180 Magee Suite 134
Tucson, AZ 85704

AMC451387

LODE CLAIM LOCATION MAP



• Corner Posts

▲ Location Monuments

Scale: 1"=1000'



1. The above map depicts the **AQUA 3** Lode Claim, which is located in the NE 1/4 of the SE 1/4 and SE 1/4 of the SE 1/4 of Section 20, and NW 1/4 of the SW 1/4 and SW 1/4 of the SW 1/4 of Section 21, Township 4 South, Range 31 East, Gila Salt River Base and Meridian, Greenlee County, Arizona, San Francisco River Mining District.
2. The type of corner and location monuments used are wood 2"x2"x48" posts and metal tags with location information written thereon.
3. The bearings and distances in degrees and feet between claim corners are as depicted on the above map.

When recorded return to:

Attn: David Bertuch
BHP Mineral Resources Inc.
180 Magee Suite 134
Tucson, Arizona 85704

LOCATION NOTICE FOR LODE MINING CLAIM

NOTICE IS HEREBY GIVEN that the AQUA 4
_____ lode mining claim has been located
by BHP Mineral Resources Inc. whose current mailing
address is 180 Magee Suite 134
Tucson, Arizona 85704

RECEIVED
BLM AZ STATE OFFICE
2018 JUN 21 P 12:42
PHOENIX, ARIZONA

The general course of this claim is East/West and it is situated in Greenlee
County, Arizona. This claim is 1500 feet in length and 600 feet in width. This claim runs
from the location monument on which this location notice is posted approximately 1490 feet in a
easterly direction to the east end line and 10 feet in a westerly direction to the
west end line. This claim is marked by six monuments, one at each corner and one at the center of each
end line of the claim.

The location monument on which this notice is posted is situated within Section 20, Township 4
South, Range 31 East, Gila Salt River Base and Meridian, Arizona and this claim encompasses portions
of the following quarter section (s), section (s), Township (s) and Range (s) NE 1/4 of the SE 1/4 of Section 20,
and NW 1/4 of the SW 1/4 of Section 21, Township 4 South, Range 31 East, Gila Salt River Base and
Meridian, Greenlee County, Arizona, San Francisco River Mining District.

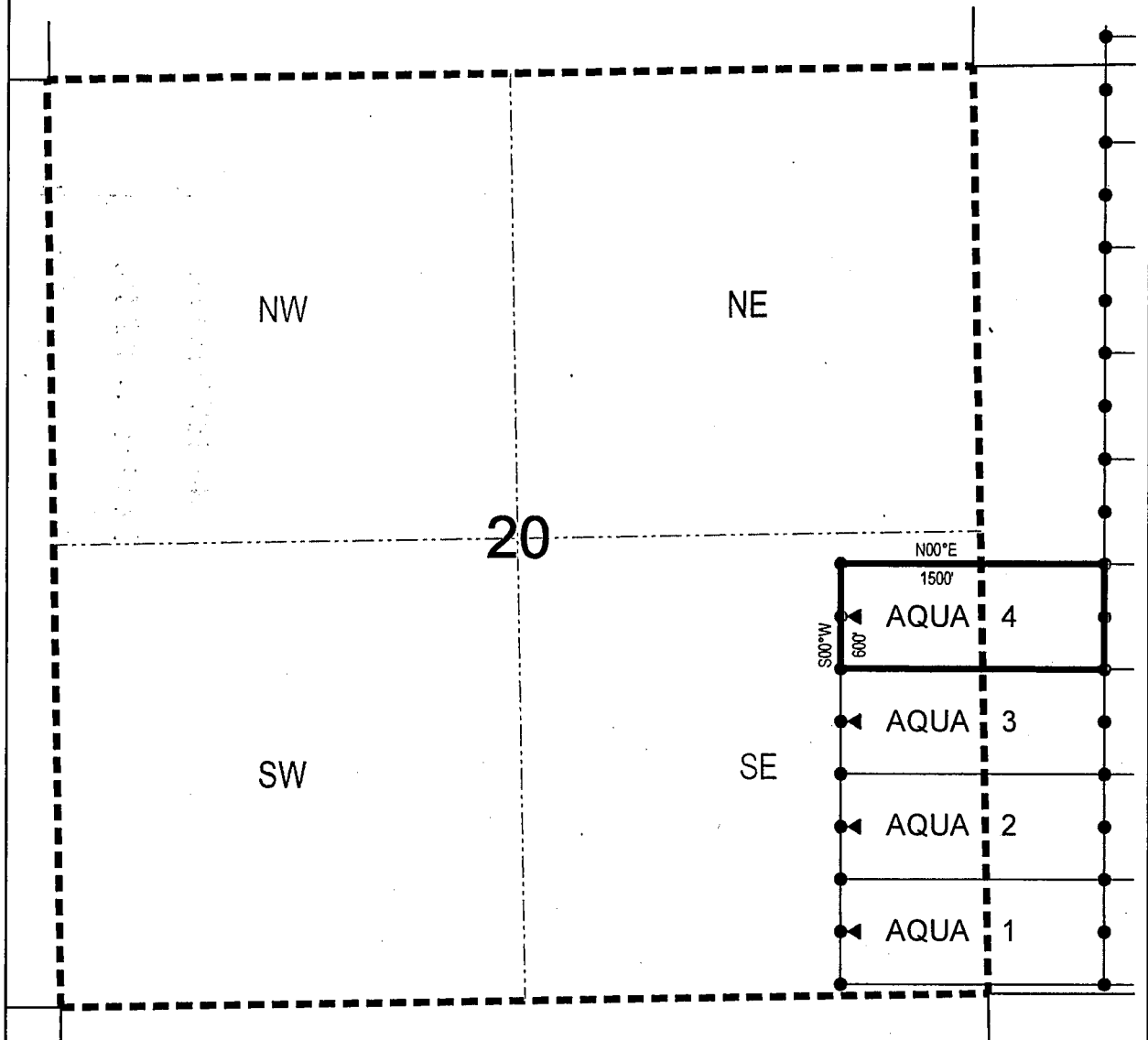
The locality of this claim with reference to some natural object or permanent monument and additional information
(if any) concerning its locality are as follows: 2281 feet north and 15134 feet west from the northeast corner of
Section 26, Township 4 South, Range 31 East, to the northeast corner of said claim.

DATED AND POSTED on the ground this 18th day of April, 2018

LOCATOR (s) BHP Mineral Resources Inc. AGENT: T. Robert Breen /
180 Magee Suite 134
Tucson, AZ 85704

AMC451388

LODE CLAIM LOCATION MAP



• Corner Posts

▲ Location Monuments

Scale: 1"=1000'



1. The above map depicts the **AQUA 4** Lode Claim, which is located in the NE 1/4 of the SE 1/4 of Section 20, and NW 1/4 of the SW 1/4 of Section 21, Township 4 South, Range 31 East, Gila Salt River Base and Meridian, Greenlee County, Arizona, San Francisco River Mining District.
2. The type of corner and location monuments used are wood 2"x2"x48" posts and metal tags with location information written thereon.
3. The bearings and distances in degrees and feet between claim corners are as depicted on the above map.

When recorded return to:

Attn: David Bertuch
BHP Mineral Resources Inc.
180 Magee Suite 134
Tucson, Arizona 85704

LOCATION NOTICE FOR LOPE MINING CLAIM

NOTICE IS HEREBY GIVEN that the AQUA 5
_____ lode mining claim has been located
by BHP Mineral Resources Inc. whose current mailing
address is 180 Magee Suite 134
Tucson, Arizona 85704


RECEIVED
BLM AZ STATE OFFICE
2018 JUN 21 P 12:43
PHOENIX, ARIZONA

The general course of this claim is East/West and it is situated in Greenlee
County, Arizona. This claim is 1500 feet in length and 600 feet in width. This claim runs
from the location monument on which this location notice is posted approximately 10 feet in a
easterly direction to the east end line and 1490 feet in a westerly direction to the
west end line. This claim is marked by six monuments, one at each corner and one at the center of each
end line of the claim.

The location monument on which this notice is posted is situated within Section 21, Township 4
South, Range 31 East, Gila Salt River Base and Meridian, Arizona and this claim encompasses portions
of the following quarter section (s), section (s), Township (s) and Range (s) SE 1/4 of the SW 1/4 and SW 1/4
of the SW 1/4 of Section 21, Township 4 South, Range 31 East, Gila Salt River Base and Meridian, Greenlee
County, Arizona, San Francisco River Mining District.

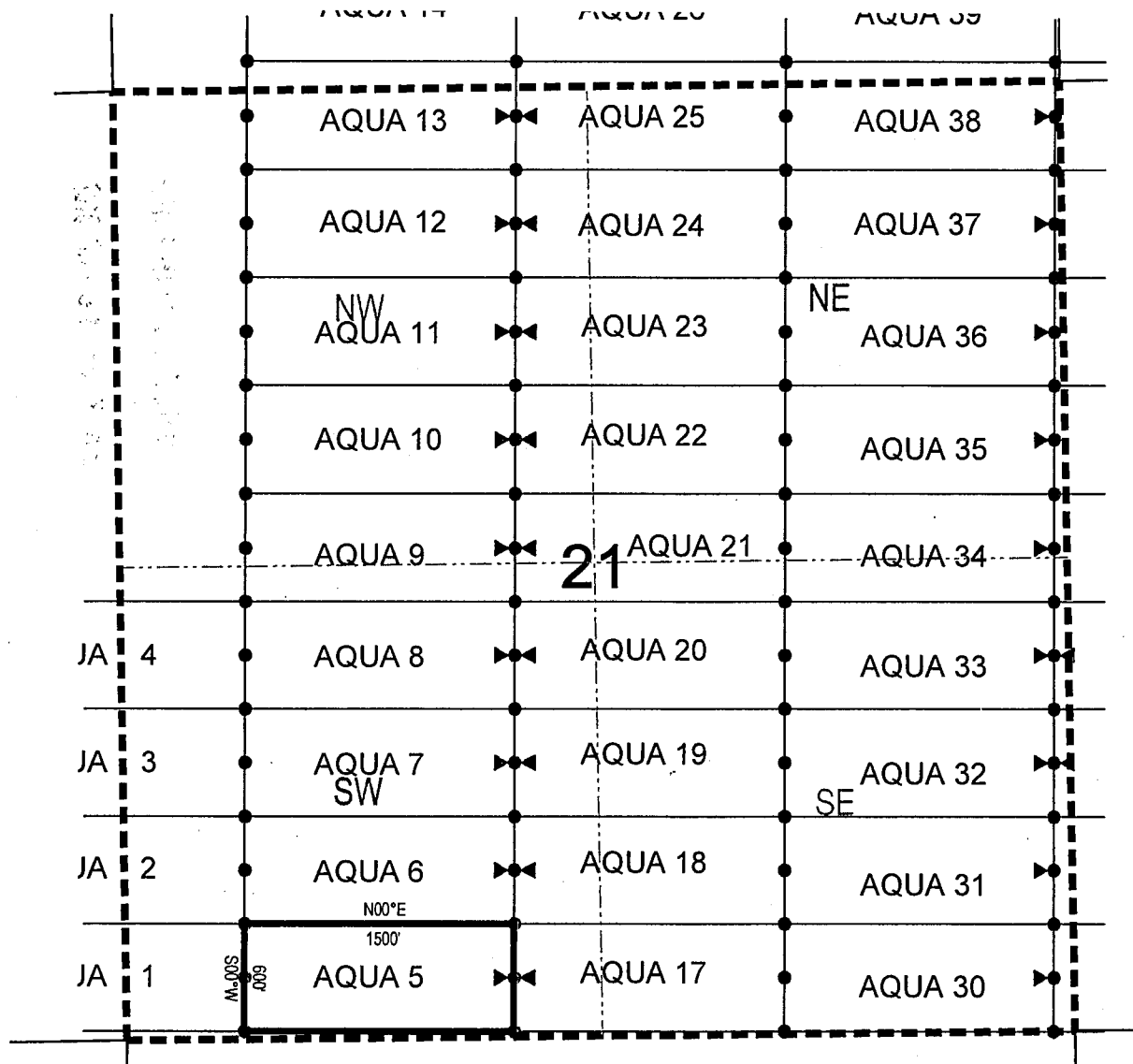
The locality of this claim with reference to some natural object or permanent monument and additional information
(if any) concerning its locality are as follows: 481 feet north and 13634 feet west from the northeast corner of
Section 26, Township 4 South, Range 31 East, to the northeast corner of said claim.

DATED AND POSTED on the ground this 27th day of March, 2018

LOCATOR (s) BHP Mineral Resources Inc. AGENT: T. Robert Breen / 
180 Magee Suite 134
Tucson, AZ 85704

AMC451389

LODE CLAIM LOCATION MAP



• Corner Posts ▲ Location Monuments Scale: 1"=1000'



1. The above map depicts the **AQUA 5** Lode Claim, which is located in the SE 1/4 of the SW 1/4 and SW 1/4 of the SW 1/4 of Section 21, Township 4 South, Range 31 East, Gila Salt River Base and Meridian, Greenlee County, Arizona, San Francisco River Mining District.
2. The type of corner and location monuments used are wood 2"x2"x48" posts and metal tags with location information written thereon.
3. The bearings and distances in degrees and feet between claim corners are as depicted on the above map.

Attn: David Bertuch
BHP Mineral Resources Inc.
180 Magee Suite 134
Tucson, Arizona 85704


NOTICE IS HEREBY GIVEN that the AQUA 6
_____ lode mining claim has been located
by BHP Mineral Resources Inc. whose current mailing
address is 180 Magee Suite 134
Tucson, Arizona 85704

RECEIVED
BLM AZ STATE OFFICE
2010 JUN 21 P 12:43
PHOENIX, ARIZONA


ARCH 51390

The locality of this claim with reference to some natural object or permanent monument and additional information (if any) concerning its locality are as follows: 1081 feet north and 13634 feet west from the northeast corner of Section 26, Township 4 South, Range 31 East, to the northeast corner of said claim.

DATED AND POSTED on the ground this 27th day of March, 2018

LOCATOR (s) BHP Mineral Resources Inc. AGENT: T. Robert Breen / 
180 Magee Suite 134
Tucson, AZ 85704

LODE CLAIM LOCATION MAP



● Corner Posts

▲ Location Monuments

Scale: 1"=1000'



1. The above map depicts the **AQUA 6** Lode Claim, which is located in the SE 1/4 of the SW 1/4 and SW 1/4 of the SW 1/4 of Section 21, Township 4 South, Range 31 East, Gila Salt River Base and Meridian, Greenlee County, Arizona, San Francisco River Mining District.
2. The type of corner and location monuments used are wood 2"x2"x48" posts and metal tags with location information written thereon.
3. The bearings and distances in degrees and feet between claim corners are as depicted on the above map.

When recorded return to:

Attn: David Bertuch
BHP Mineral Resources Inc.
180 Magee Suite 134
Tucson, Arizona 85704

LOCATION NOTICE FOR LODE MINING CLAIM

NOTICE IS HEREBY GIVEN that the AQUA 7

_____ lode mining claim has been located

by BHP Mineral Resources Inc. whose current mailing

address is 180 Magee Suite 134

Tucson, Arizona 85704

RECEIVED
BLM AZ STATE OFFICE
2018 JUN 21 P 12:43
PHOENIX, ARIZONA

The general course of this claim is East/West and it is situated in Greenlee
County, Arizona. This claim is 1500 feet in length and 600 feet in width. This claim runs
from the location monument on which this location notice is posted approximately 10 feet in a
easterly direction to the east end line and 1490 feet in a westerly direction to the
west end line. This claim is marked by six monuments, one at each corner and one at the center of each
end line of the claim.

The location monument on which this notice is posted is situated within Section 21, Township 4
South, Range 31 East, Gila Salt River Base and Meridian, Arizona and this claim encompasses portions
of the following quarter section (s), section (s), Township (s) and Range (s) NE 1/4 of the SW 1/4, NW 1/4 of
the SW 1/4, SW 1/4 of the SW 1/4 and SE 1/4 of the SW 1/4 of Section 21, Township 4 South, Range 31 East,
Gila Salt River Base and Meridian, Greenlee County, Arizona, San Francisco River Mining District.

The locality of this claim with reference to some natural object or permanent monument and additional information
(if any) concerning its locality are as follows: 1681 feet north and 13634 feet west from the northeast corner of
Section 26, Township 4 South, Range 31 East, to the northeast corner of said claim.


DATED AND POSTED on the ground this 27th day of March, 2018

LOCATOR (s) BHP Mineral Resources Inc. AGENT: T. Robert Breen /
180 Magee Suite 134
Tucson, AZ 85704



AMC 451391

LODE CLAIM LOCATION MAP



• Corner Posts ▲ Location Monuments Scale: 1"=1000'



1. The above map depicts the **AQUA 7** Lode Claim, which is located in the NE 1/4 of the SW 1/4, NW 1/4 of the SW 1/4, SW 1/4 of the SW 1/4 and SE 1/4 of the SW 1/4 of Section 21, Township 4 South, Range 31 East, Gila Salt River Base and Meridian, Greenlee County, Arizona, San Francisco River Mining District.
2. The type of corner and location monuments used are wood 2"x2"x48" posts and metal tags with location information written thereon.
3. The bearings and distances in degrees and feet between claim corners are as depicted on the above map.

Attn: David Bertuch
BHP Mineral Resources Inc.
180 Magee Suite 134
Tucson, Arizona 85704

NOTICE IS HEREBY GIVEN that the AQUA 8
_____ lode mining claim has been located
by BHP Mineral Resources Inc. whose current mailing
address is 180 Magee Suite 134
Tucson, Arizona 85704

RECEIVED
BLMAZ STATE OFFICE
2010 JUN 21 P 12:43
PHOENIX, ARIZONA

AMC 451392

DATED AND POSTED on the ground this 27th day of March, 2018

LOCATOR (s) BHP Mineral Resources Inc. AGENT: T. Robert Breen /
180 Magee Suite 134
Tucson, AZ 85704

_____, 2018.

מלכות 25



1. The above map depicts the **AQUA 8** Lode Claim, which is located in the NE 1/4 of the SW 1/4 and NW 1/4 of the SW 1/4 of Section 21, Township 4 South, Range 31 East, Gila Salt River Base and Meridian, Greenlee County, Arizona, San Francisco River Mining District.
2. The type of corner and location monuments used are wood 2"x2"x48" posts and metal tags with location information written thereon.
3. The bearings and distances in degrees and feet between claim corners are as depicted on the above map.

When recorded return to:

Attn: David Bertuch
BHP Mineral Resources Inc.
180 Magee Suite 134
Tucson, Arizona 85704

LOCATION NOTICE FOR LODE MINING CLAIM

NOTICE IS HEREBY GIVEN that the AQUA 9
_____ lode mining claim has been located
by BHP Mineral Resources Inc. whose current mailing
address is 180 Magee Suite 134
Tucson, Arizona 85704

RECEIVED
BLM AZ STATE OFFICE
2018 JUN 21 P 12:43
PHOENIX, ARIZONA

The general course of this claim is East/West and it is situated in Greenlee
County, Arizona. This claim is 1500 feet in length and 600 feet in width. This claim runs
from the location monument on which this location notice is posted approximately 10 feet in a
easterly direction to the east end line and 1490 feet in a westerly direction to the
west end line. This claim is marked by six monuments, one at each corner and one at the center of each
end line of the claim.

The location monument on which this notice is posted is situated within Section 21, Township 4
South, Range 31 East, Gila Salt River Base and Meridian, Arizona and this claim encompasses portions
of the following quarter section (s), section (s), Township (s) and Range (s) SE 1/4 of the NW 1/4 and SW 1/4
of the NW 1/4, and NE 1/4 of the SW 1/4 and NW 1/4 of the SW 1/4 of Section 21, Township 4 South, Range
31 East, Gila Salt River Base and Meridian, Greenlee County, Arizona, San Francisco River Mining District.

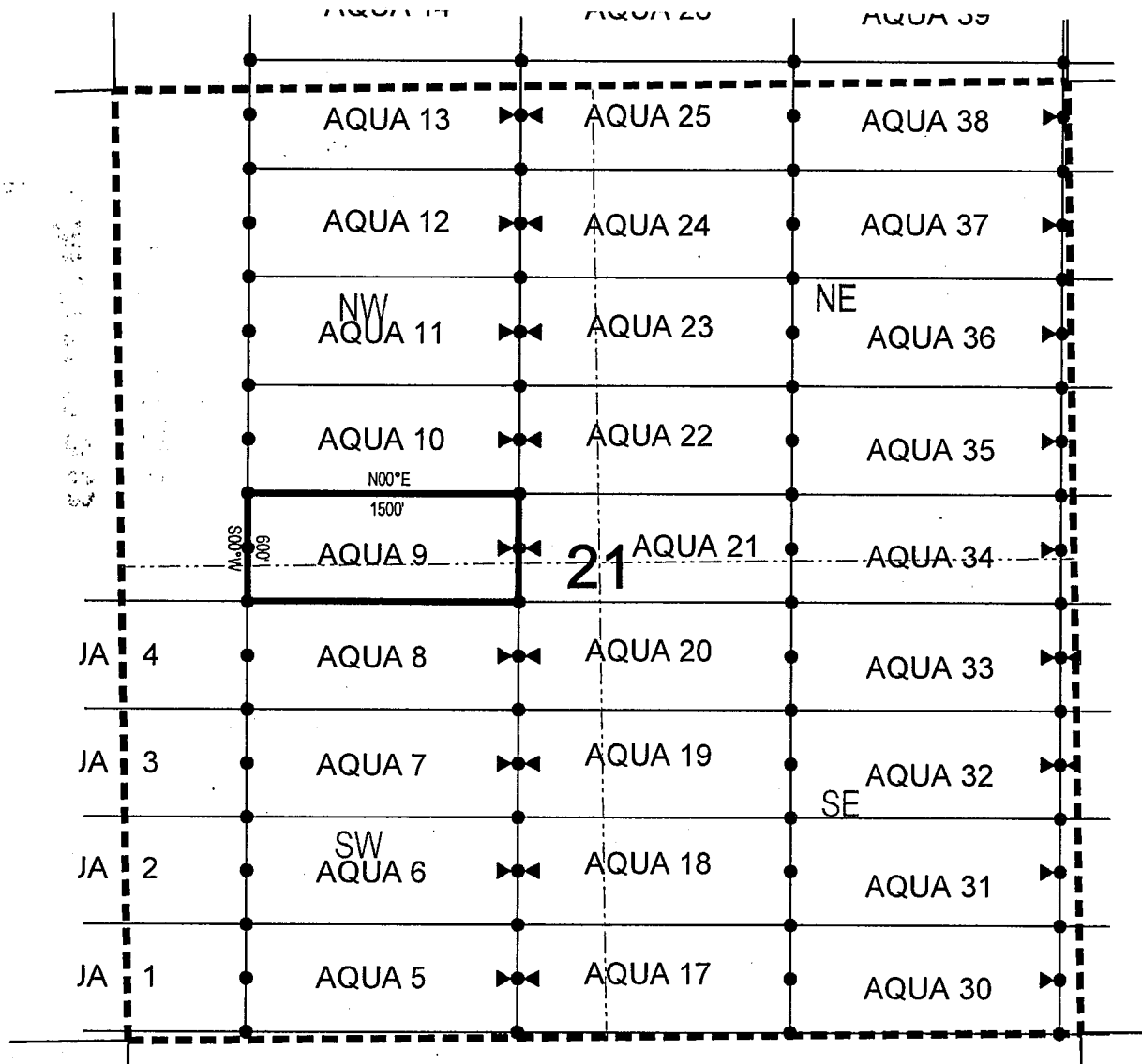
The locality of this claim with reference to some natural object or permanent monument and additional information
(if any) concerning its locality are as follows: 2881 feet north and 13634 feet west from the northeast corner of
Section 26, Township 4 South, Range 31 East, to the northeast corner of said claim.

DATED AND POSTED on the ground this 27th day of March, 2018

LOCATOR (s) BHP Mineral Resources Inc. AGENT: T. Robert Breen /
180 Magee Suite 134
Tucson, AZ 85704

AMC451393

LODE CLAIM LOCATION MAP



● Corner Posts ▲ Location Monuments Scale: 1"=1000'



1. The above map depicts the **AQUA 9** Lode Claim, which is located in the SE 1/4 of the NW 1/4 and SW 1/4 of the NW 1/4, and NE 1/4 of the SW 1/4 and NW 1/4 of the SW 1/4 of Section 21, Township 4 South, Range 31 East, Gila Salt River Base and Meridian, Greenlee County, Arizona, San Francisco River Mining District.
2. The type of corner and location monuments used are wood 2"x2"x48" posts and metal tags with location information written thereon.
3. The bearings and distances in degrees and feet between claim corners are as depicted on the above map.

Attn: David Bertuch
BHP Mineral Resources Inc.
180 Magee Suite 134
Tucson, Arizona 85704

NOTICE IS HEREBY GIVEN that the AQUA 10
_____ lode mining claim has been located
by BHP Mineral Resources Inc. whose current mailing
address is 180 Magee Suite 134
Tucson, Arizona 85704

RECEIVED
BLM AZ STATE OFFICE
2018 JUN 21 P 12:43
PHOENIX, ARIZONA

The location monument on which this notice is posted is situated within Section 21, Township 4
South, Range 31 East, Gila Salt River Base and Meridian, Arizona and this claim encompasses portions
of the following quarter section (s), section (s), Township (s) and Range (s) SE 1/4 of the NW 1/4 and SW 1/4
of the NW 1/4 of Section 21, Township 4 South, Range 31 East, Gila Salt River Base and Meridian, Greenlee
County, Arizona, San Francisco River Mining District.

The locality of this claim with reference to some natural object or permanent monument and additional information (if any) concerning its locality are as follows: 3481 feet north and 13634 feet west from the northeast corner of Section 26, Township 4 South, Range 31 East, to the northeast corner of said claim.


DATED AND POSTED on the ground this 27th day of March, 2018.

LOCATOR (s) BHP Mineral Resources Inc. AGENT: T. Robert Breen /
180 Magee Suite 134
Tucson, AZ 85704



Aug 13 94

LODE CLAIM LOCATION MAP



• Corner Posts

▲ Location Monuments

Scale: 1"=1000'



1. The above map depicts the **AQUA 10** Lode Claim, which is located in the SE 1/4 of the NW 1/4 and SW 1/4 of the NW 1/4 of Section 21, Township 4 South, Range 31 East, Gila Salt River Base and Meridian, Greenlee County, Arizona, San Francisco River Mining District.
2. The type of corner and location monuments used are wood 2"x2"x48" posts and metal tags with location information written thereon.
3. The bearings and distances in degrees and feet between claim corners are as depicted on the above map.

**Attn: David Bertuch
BHP Mineral Resources Inc.
180 Magee Suite 134
Tucson, Arizona 85704**

NOTICE IS HEREBY GIVEN that the AQUA 11
_____ lode mining claim has been located
by BHP Mineral Resources Inc. whose current mailing
address is 180 Magee Suite 134
Tucson, Arizona 85704

RECEIVED
BLM AZ STATE OFFICE
2018 JUN 21 P 12:43
PHOENIX, ARIZONA

The location monument on which this notice is posted is situated within Section 21, Township 4
South, Range 31 East, Gila Salt River Base and Meridian, Arizona and this claim encompasses portions
of the following quarter section (s), section (s), Township (s) and Range (s) SE 1/4 of the NW 1/4, NE 1/4 of
the NW 1/4, NW 1/4 of the NW 1/4 and SW 1/4 of the NW 1/4 of Section 21, Township 4 South, Range 31
East, Gila Salt River Base and Meridian, Greenlee County, Arizona, San Francisco River Mining District.

The locality of this claim with reference to some natural object or permanent monument and additional information (if any) concerning its locality are as follows: 4081 feet north and 13634 feet west from the northeast corner of Section 26, Township 4 South, Range 31 East, to the northeast corner of said claim.

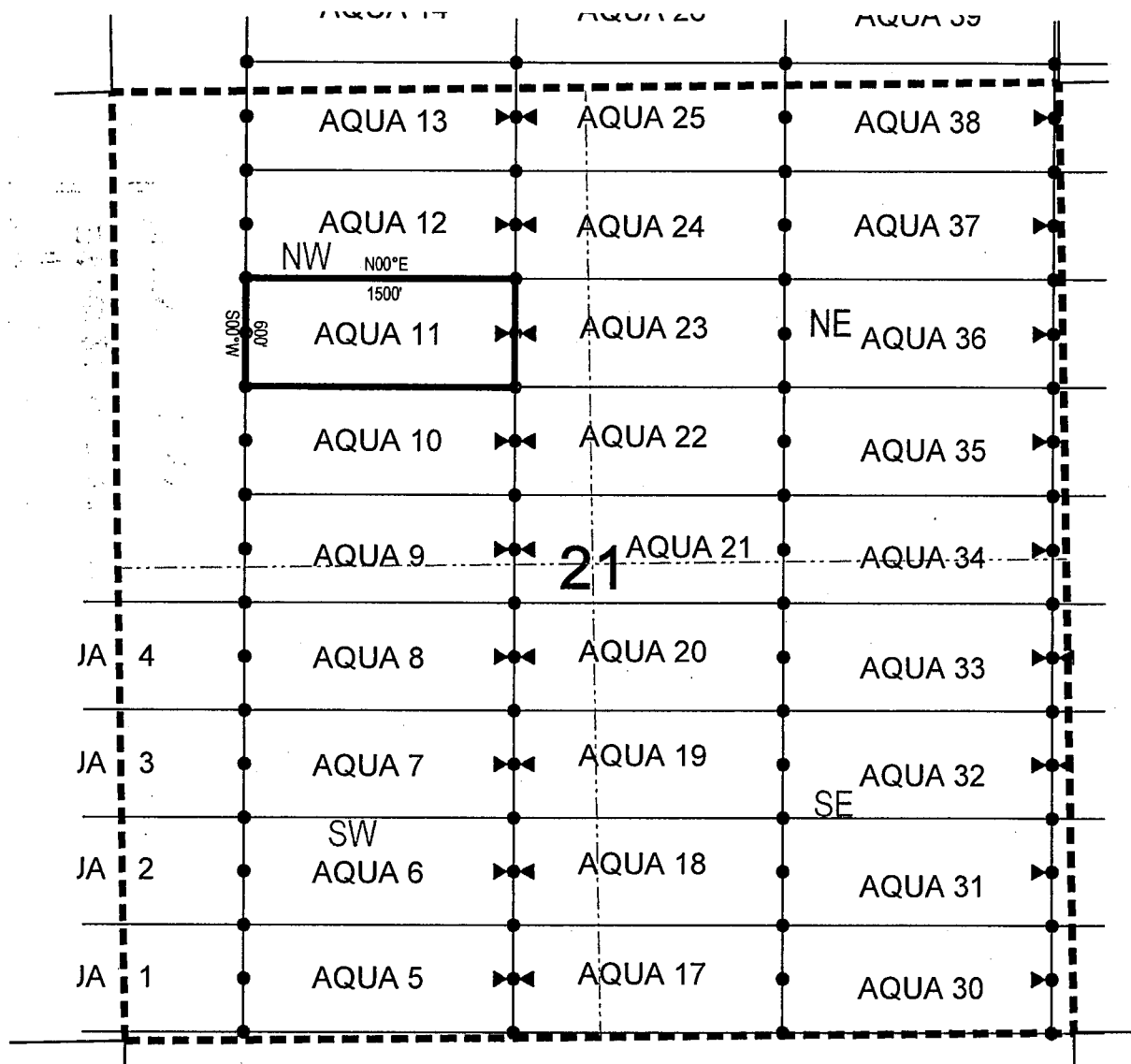
DATED AND POSTED on the ground this 27th day of March, 2018

LOCATOR (s) BHP Mineral Resources Inc. AGENT: T. Robert Breen /
180 Magee Suite 134
Tucson, AZ 85704



AMC-51305

LODE CLAIM LOCATION MAP



● Corner Posts ▲ Location Monuments Scale: 1"=1000'



1. The above map depicts the **AQUA 11** Lode Claim, which is located in the SE 1/4 of the NW 1/4, NE 1/4 of the NW 1/4, NW 1/4 of the NW 1/4 and SW 1/4 of the NW 1/4 of Section 21, Township 4 South, Range 31 East, Gila Salt River Base and Meridian, Greenlee County, Arizona, San Francisco River Mining District.
2. The type of corner and location monuments used are wood 2"x2"x48" posts and metal tags with location information written thereon.
3. The bearings and distances in degrees and feet between claim corners are as depicted on the above map.

When recorded return to:

Attn: David Bertuch
BHP Mineral Resources Inc.
180 Magee Suite 134
Tucson, Arizona 85704

LOCATION NOTICE FOR LODE MINING CLAIM

NOTICE IS HEREBY GIVEN that the AQUA 12
_____ lode mining claim has been located
by BHP Mineral Resources Inc. whose current mailing
address is 180 Magee Suite 134
Tucson, Arizona 85704

RECEIVED
BLM AZ STATE OFFICE
2018 JUN 21 P 12:43
PHOENIX, ARIZONA

The general course of this claim is East/West and it is situated in Greenlee
County, Arizona. This claim is 1500 feet in length and 600 feet in width. This claim runs
from the location monument on which this location notice is posted approximately 10 feet in a
easterly direction to the east end line and 1490 feet in a westerly direction to the
west end line. This claim is marked by six monuments, one at each corner and one at the center of each
end line of the claim.

The location monument on which this notice is posted is situated within Section 21, Township 4
South, Range 31 East, Gila Salt River Base and Meridian, Arizona and this claim encompasses portions
of the following quarter section (s), section (s), Township (s) and Range (s) NE 1/4 of the NW 1/4 and NW 1/4
of the NW 1/4 of Section 21, Township 4 South, Range 31 East, Gila Salt River Base and Meridian, Greenlee
County, Arizona, San Francisco River Mining District.

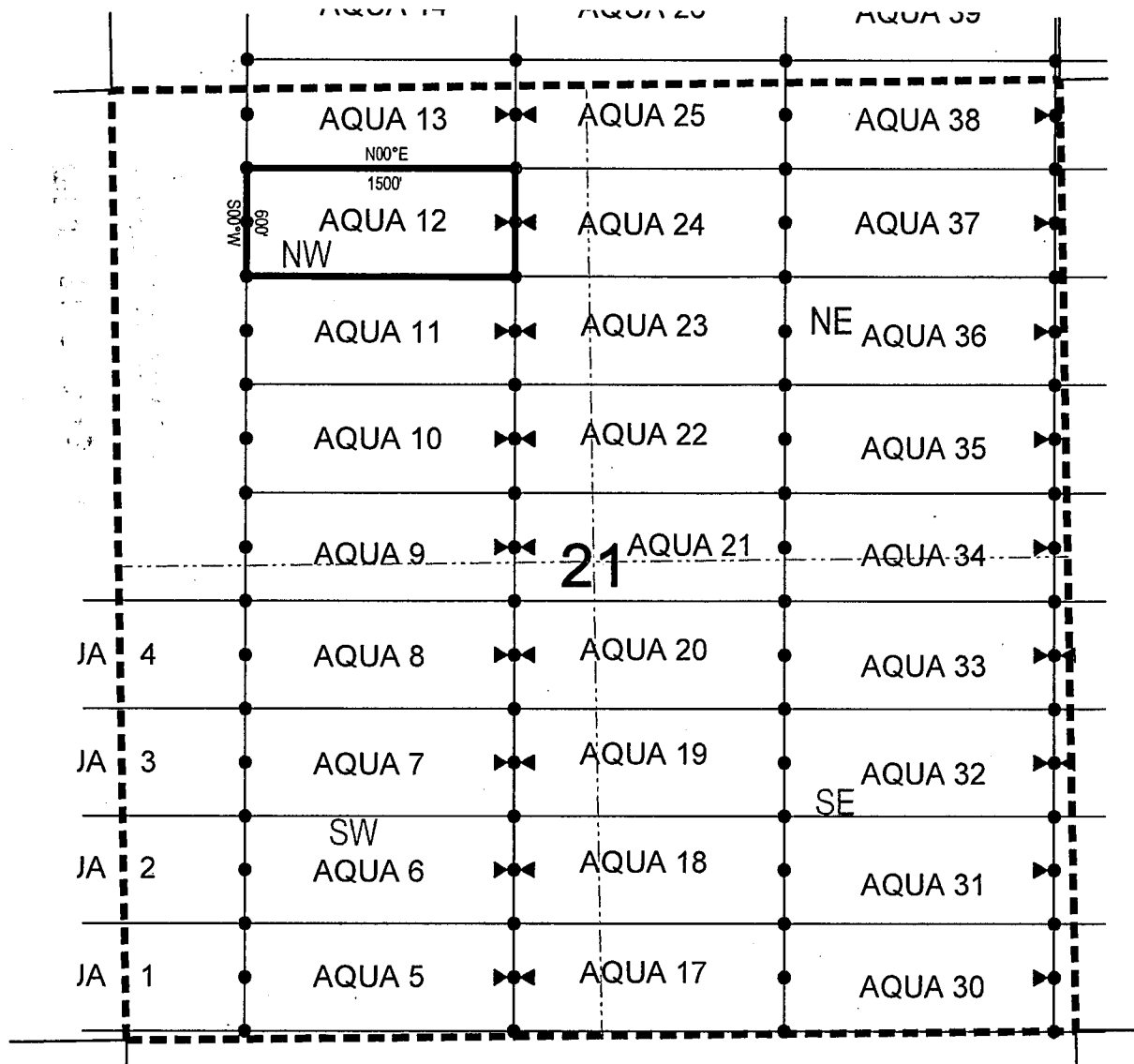
The locality of this claim with reference to some natural object or permanent monument and additional information
(if any) concerning its locality are as follows: 4681 feet north and 13634 feet west from the northeast corner of
Section 26, Township 4 South, Range 31 East, to the northeast corner of said claim.

DATED AND POSTED on the ground this 27th day of March, 2018

LOCATOR (s) BHP Mineral Resources Inc. AGENT: T. Robert Breen /
180 Magee Suite 134
Tucson, AZ 85704

AMC 451396

LODE CLAIM LOCATION MAP



• Corner Posts ▲ Location Monuments Scale: 1"=1000'



1. The above map depicts the **AQUA 12** Lode Claim, which is located in the NE 1/4 of the NW 1/4 and NW 1/4 of the NW 1/4 of Section 21, Township 4 South, Range 31 East, Gila Salt River Base and Meridian, Greenlee County, Arizona, San Francisco River Mining District.
2. The type of corner and location monuments used are wood 2"x2"x48" posts and metal tags with location information written thereon.
3. The bearings and distances in degrees and feet between claim corners are as depicted on the above map.

When recorded return to:

Attn: David Bertuch
BHP Mineral Resources Inc.
180 Magee Suite 134
Tucson, Arizona 85704

LOCATION NOTICE FOR LODE MINING CLAIM

NOTICE IS HEREBY GIVEN that the AQUA 13
_____ lode mining claim has been located
by BHP Mineral Resources Inc. whose current mailing
address is 180 Magee Suite 134
Tucson, Arizona 85704

RECEIVED
BLM AZ STATE OFFICE
2018 JUN 21 P 12:43
PHOENIX, ARIZONA

The general course of this claim is East/West and it is situated in Greenlee
County, Arizona. This claim is 1500 feet in length and 600 feet in width. This claim runs
from the location monument on which this location notice is posted approximately 10 feet in a
easterly direction to the east end line and 1490 feet in a westerly direction to the
west end line. This claim is marked by six monuments, one at each corner and one at the center of each
end line of the claim.

The location monument on which this notice is posted is situated within Section 21, Township 4
South, Range 31 East, Gila Salt River Base and Meridian, Arizona and this claim encompasses portions
of the following quarter section (s), section (s), Township (s) and Range (s) NE 1/4 of the NW 1/4 and NW 1/4
of the NW 1/4 of Section 21, and SE 1/4 of the SW 1/4 and SW 1/4 of the SW 1/4 of Section 16, Township 4
South, Range 31 East, Gila Salt River Base and Meridian, Greenlee County, Arizona, San Francisco River
Mining District.

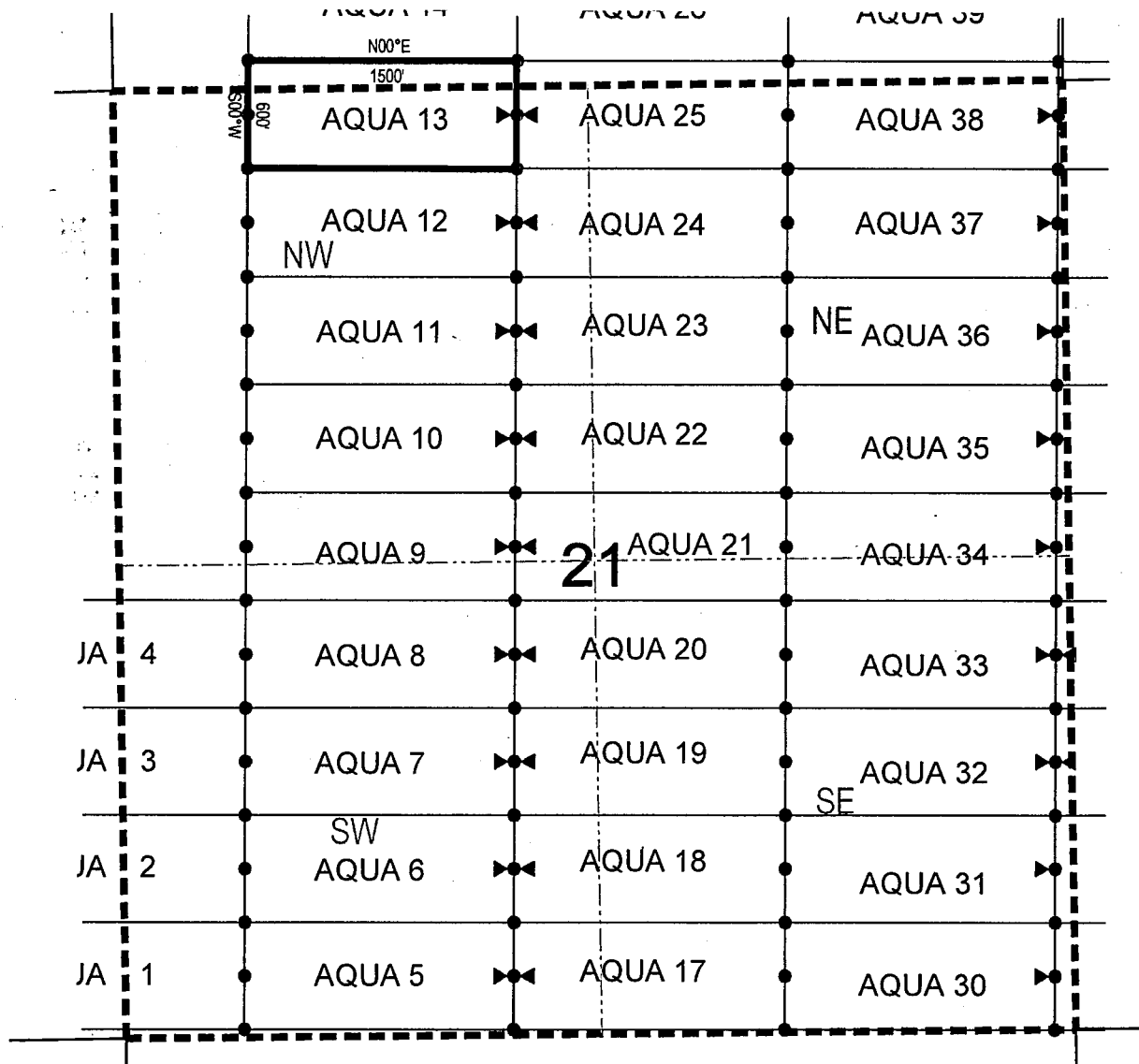
The locality of this claim with reference to some natural object or permanent monument and additional information
(if any) concerning its locality are as follows: 5281 feet north and 13634 feet west from the northeast corner of
Section 26, Township 4 South, Range 31 East, to the northeast corner of said claim.

DATED AND POSTED on the ground this 27th day of March, 2018

LOCATOR (s) BHP Mineral Resources Inc. AGENT: T. Robert Breen /
180 Magee Suite 134
Tucson, AZ 85704

AHC451397

LODE CLAIM LOCATION MAP



• Corner Posts

▲ Location Monuments

Scale: 1"=1000'



1. The above map depicts the **AQUA 13** Lode Claim, which is located in the NE 1/4 of the NW 1/4 and NW 1/4 of the NW 1/4 of Section 21, and SE 1/4 of the SW 1/4 and SW 1/4 of the SW 1/4 of Section 16, Township 4 South, Range 31 East, Gila Salt River Base and Meridian, Greenlee County, Arizona, San Francisco River Mining District.
2. The type of corner and location monuments used are wood 2"x2"x48" posts and metal tags with location information written thereon.
3. The bearings and distances in degrees and feet between claim corners are as depicted on the above map.

Attn: David Bertuch
BHP Mineral Resources Inc.
180 Magee Suite 134
Tucson, Arizona 85704

NOTICE IS HEREBY GIVEN that the AQUA 14
_____ lode mining claim has been located
by BHP Mineral Resources Inc. whose current mailing
address is 180 Magee Suite 134
Tucson, Arizona 85704

RECEIVED
BLM AZ STATE OFFICE
2018 JUN 21 P 12:43
PHOENIX, ARIZONA

The location monument on which this notice is posted is situated within Section 16, Township 4
South, Range 31 East, Gila Salt River Base and Meridian, Arizona and this claim encompasses portions
of the following quarter section (s), section (s), Township (s) and Range (s) SE 1/4 of the SW 1/4 and SW 1/4
of the SW 1/4 of Section 16, Township 4 South, Range 31 East, Gila Salt River Base and Meridian, Greenlee
County, Arizona, San Francisco River Mining District.

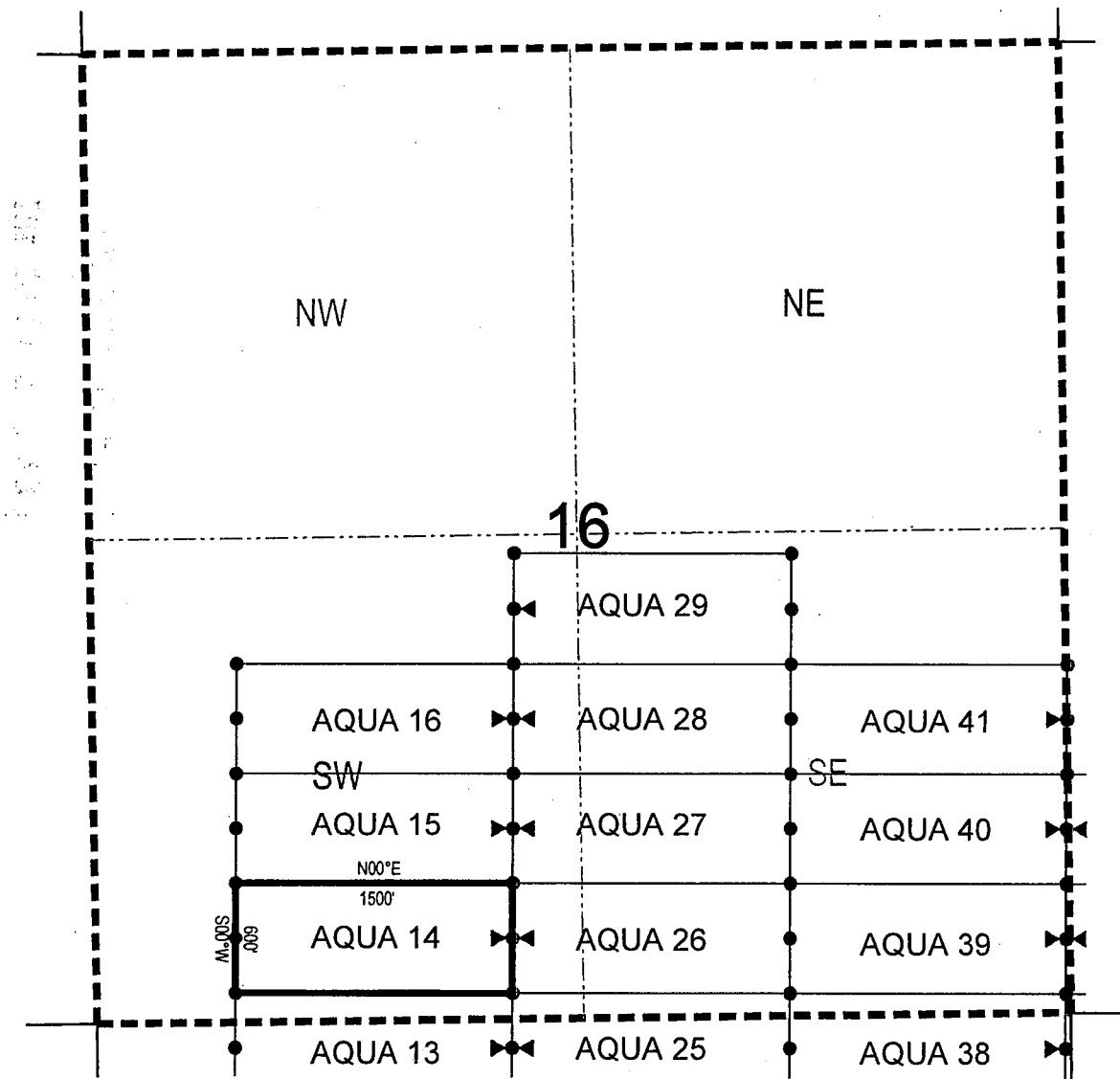
The locality of this claim with reference to some natural object or permanent monument and additional information (if any) concerning its locality are as follows: 5881 feet north and 13634 feet west from the northeast corner of Section 26, Township 4 South, Range 31 East, to the northeast corner of said claim.

DATED AND POSTED on the ground this 27th day of March, 2018.

LOCATOR (s) BHP Mineral Resources Inc. AGENT: T. Robert Breen /
180 Magee Suite 134
Tucson, AZ 85704

ALC 451393

LODE CLAIM LOCATION MAP



• Corner Posts

▲ Location Monuments

Scale: 1"=1000'



1. The above map depicts the **AQUA 14** Lode Claim, which is located in the SE 1/4 of the SW 1/4 and SW 1/4 of the SW 1/4 of Section 16, Township 4 South, Range 31 East, Gila Salt River Base and Meridian, Greenlee County, Arizona, San Francisco River Mining District.
2. The type of corner and location monuments used are wood 2"x2"x48" posts and metal tags with location information written thereon.
3. The bearings and distances in degrees and feet between claim corners are as depicted on the above map.

**Attn: David Bertuch
BHP Mineral Resources Inc.
180 Magee Suite 134
Tucson, Arizona 85704**

NOTICE IS HEREBY GIVEN that the AQUA 15
_____ lode mining claim has been located
by BHP Mineral Resources Inc. whose current mailing
address is 180 Magee Suite 134
Tucson, Arizona 85704

RECEIVED
BLM AZ STATE OFFICE
2010 JUN 21 P 12:43
PHOENIX, ARIZONA

The location monument on which this notice is posted is situated within Section 16, Township 4
South, Range 31 East, Gila Salt River Base and Meridian, Arizona and this claim encompasses portions
of the following quarter section (s), section (s), Township (s) and Range (s) SE 1/4 of the SW 1/4, NE 1/4 of
the SW 1/4, NW 1/4 of the SW 1/4 and SW 1/4 of the SW 1/4 of Section 16, Township 4 South, Range 31
East, Gila Salt River Base and Meridian, Greenlee County, Arizona, San Francisco River Mining District.

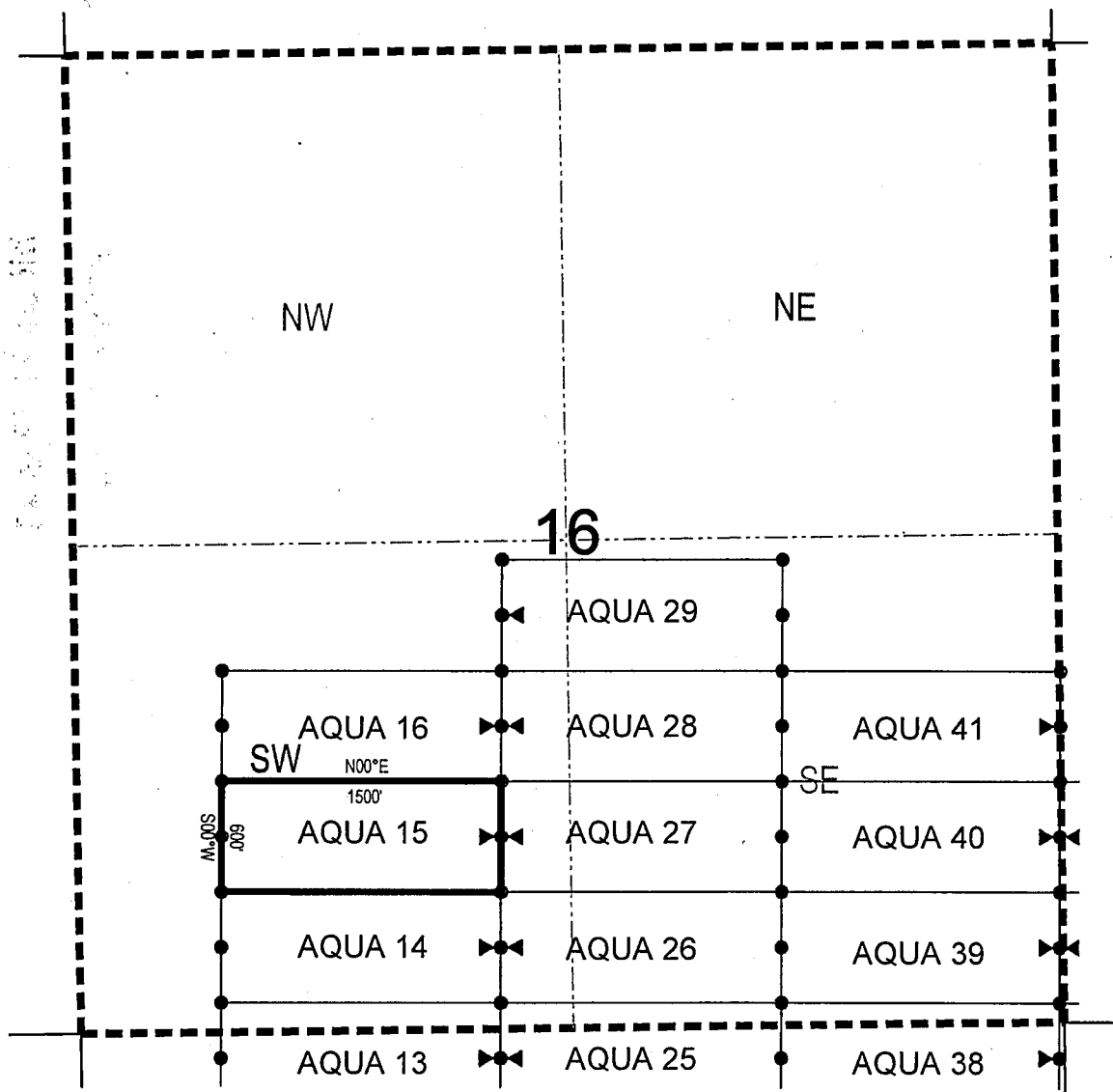
The locality of this claim with reference to some natural object or permanent monument and additional information (if any) concerning its locality are as follows: 6481 feet north and 13634 feet west from the northeast corner of Section 26, Township 4 South, Range 31 East, to the northeast corner of said claim.

DATED AND POSTED on the ground this 27th day of March, 2018.

LOCATOR (s) BHP Mineral Resources Inc. AGENT: T. Robert Breen
180 Magee Suite 134
Tucson, AZ 85704

AMC 451399

LODE CLAIM LOCATION MAP



● Corner Posts ▲ Location Monuments Scale: 1"=1000'



1. The above map depicts the **AQUA 15** Lode Claim, which is located in the SE 1/4 of the SW 1/4, NE 1/4 of the SW 1/4, NW 1/4 of the SW 1/4 and SW 1/4 of the SW 1/4 of Section 16, Township 4 South, Range 31 East, Gila Salt River Base and Meridian, Greenlee County, Arizona, San Francisco River Mining District.
2. The type of corner and location monuments used are wood 2"x2"x48" posts and metal tags with location information written thereon.
3. The bearings and distances in degrees and feet between claim corners are as depicted on the above map.

When recorded return to:

Attn: David Bertuch
BHP Mineral Resources Inc.
180 Magee Suite 134
Tucson, Arizona 85704

LOCATION NOTICE FOR LODE MINING CLAIM

NOTICE IS HEREBY GIVEN that the AQUA 16
_____ lode mining claim has been located
by BHP Mineral Resources Inc. whose current mailing
address is 180 Magee Suite 134
Tucson, Arizona 85704

RECEIVED
BLM AZ STATE OFFICE
2018 JUN 21 P 12:43
PHOENIX, ARIZONA

The general course of this claim is East/West and it is situated in Greenlee
County, Arizona. This claim is 1500 feet in length and 600 feet in width. This claim runs
from the location monument on which this location notice is posted approximately 10 feet in a
easterly direction to the east end line and 1490 feet in a westerly direction to the
west end line. This claim is marked by six monuments, one at each corner and one at the center of each
end line of the claim.

The location monument on which this notice is posted is situated within Section 16, Township 4
South, Range 31 East, Gila Salt River Base and Meridian, Arizona and this claim encompasses portions
of the following quarter section (s), section (s), Township (s) and Range (s) NE 1/4 of the SW 1/4 and NW 1/4
of the SW 1/4 of Section 16, Township 4 South, Range 31 East, Gila Salt River Base and Meridian, Greenlee
County, Arizona, San Francisco River Mining District.

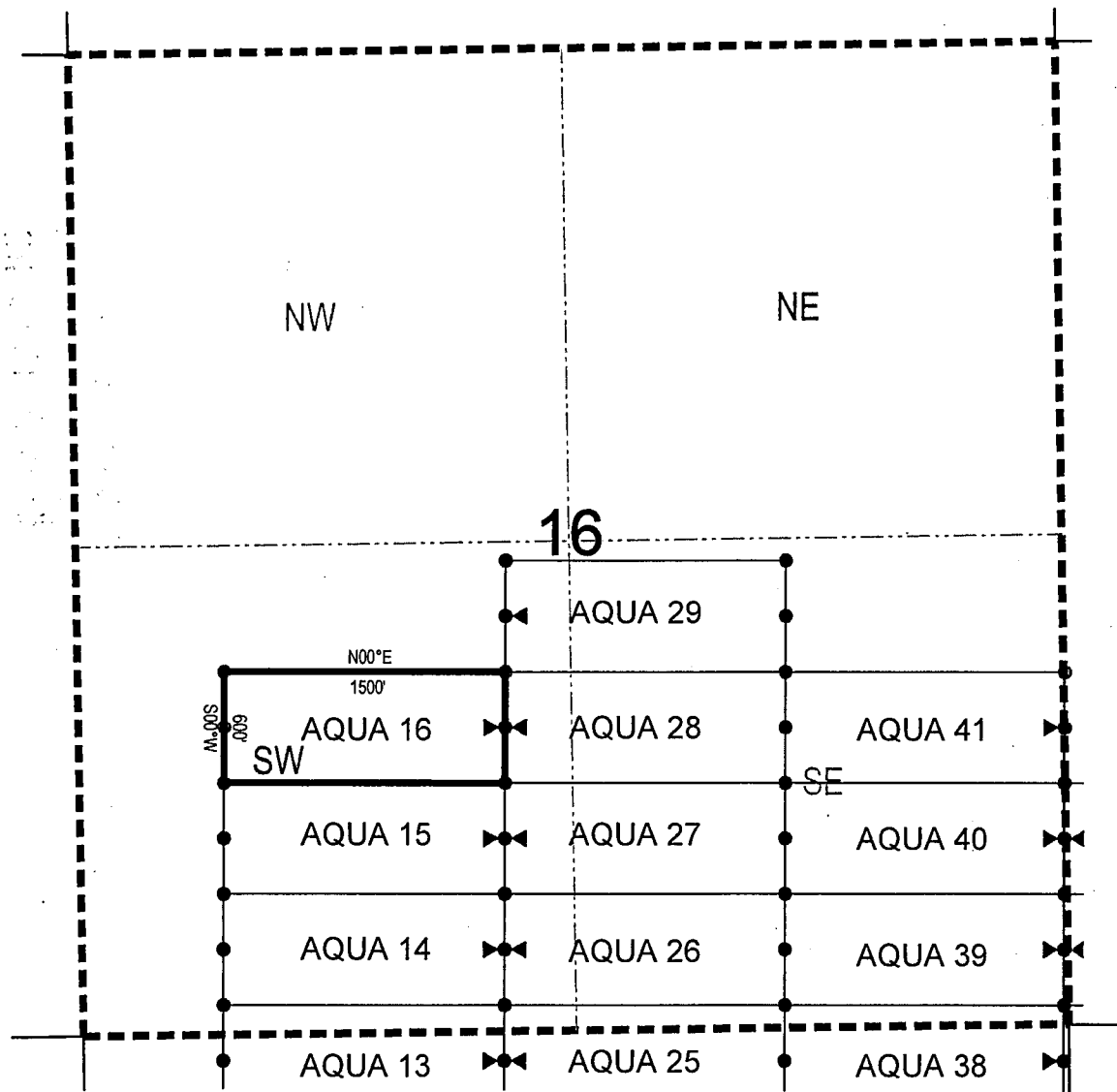
The locality of this claim with reference to some natural object or permanent monument and additional information
(if any) concerning its locality are as follows: 7081 feet north and 13634 feet west from the northeast corner of
Section 26, Township 4 South, Range 31 East, to the northeast corner of said claim.

DATED AND POSTED on the ground this 27th day of March 2018

LOCATOR (s) BHP Mineral Resources Inc. AGENT: T. Robert Breen
180 Magee Suite 134
Tucson, AZ 85704

AMC451400

LODE CLAIM LOCATION MAP



● Corner Posts

▲ Location Monuments

Scale: 1"=1000'



1. The above map depicts the **AQUA 16** Lode Claim, which is located in the SE 1/4 of the SW 1/4, NE 1/4 of the SW 1/4, NW 1/4 of the SW 1/4 and SW 1/4 of the SW 1/4 of Section 16, Township 4 South, Range 31 East, Gila Salt River Base and Meridian, Greenlee County, Arizona, San Francisco River Mining District.
2. The type of corner and location monuments used are wood 2"x2"x48" posts and metal tags with location information written thereon.
3. The bearings and distances in degrees and feet between claim corners are as depicted on the above map.

Attn: David Bertuch
BHP Mineral Resources Inc.
180 Magee Suite 134
Tucson, Arizona 85704

NOTICE IS HEREBY GIVEN that the AQUA 17
_____ lode mining claim has been located
by BHP Mineral Resources Inc. whose current mailing
address is 180 Magee Suite 134
Tucson, Arizona 85704

RECEIVED
BLM AZ STATE OFFICE
2010 JUN 21 P 12:43
PHOENIX, ARIZONA

The location monument on which this notice is posted is situated within Section 21, Township 4
South, Range 31 East, Gila Salt River Base and Meridian, Arizona and this claim encompasses portions
of the following quarter section (s), section (s), Township (s) and Range (s) SE 1/4 of the SW 1/4 and SW 1/4
of the SE 1/4 of Section 21, Township 4 South, Range 31 East, Gila Salt River Base and Meridian, Greenlee
County, Arizona, San Francisco River Mining District.

The locality of this claim with reference to some natural object or permanent monument and additional information (if any) concerning its locality are as follows: 481 feet north and 12134 feet west from the northeast corner of
Section 26, Township 4 South, Range 31 East, to the northeast corner of said claim.

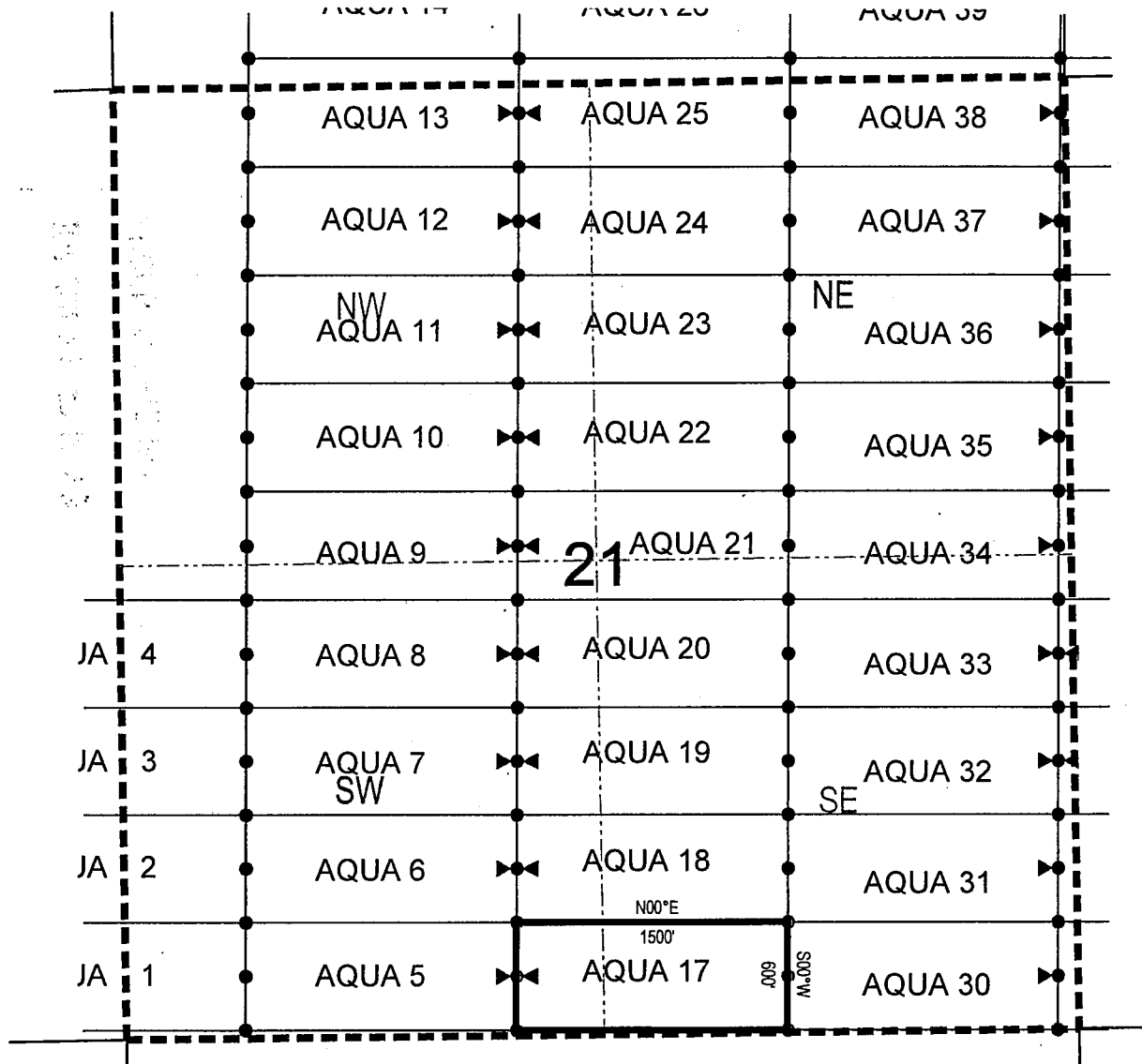
DATED AND POSTED on the ground this 27th day of March, 2018

LOCATOR (s) BHP Mineral Resources Inc. AGENT: T. Robert Breen /
180 Magee Suite 134
Tucson, AZ 85704

[Handwritten signature]

ALC 5140

LODE CLAIM LOCATION MAP



● Corner Posts ▲ Location Monuments Scale: 1"=1000'



1. The above map depicts the **AQUA 17** Lode Claim, which is located in the SE 1/4 of the SW 1/4 and SW 1/4 of the SE 1/4 of Section 21, Township 4 South, Range 31 East, Gila Salt River Base and Meridian, Greenlee County, Arizona, San Francisco River Mining District.
2. The type of corner and location monuments used are wood 2"x2"x48" posts and metal tags with location information written thereon.
3. The bearings and distances in degrees and feet between claim corners are as depicted on the above map.

When recorded return to:

Attn: David Bertuch
BHP Mineral Resources Inc.
180 Magee Suite 134
Tucson, Arizona 85704

LOCATION NOTICE FOR LODE MINING CLAIM

NOTICE IS HEREBY GIVEN that the AQUA 18
_____ lode mining claim has been located
by BHP Mineral Resources Inc. whose current mailing
address is 180 Magee Suite 134
Tucson, Arizona 85704

RECEIVED
BLM AZ STATE OFFICE
2018 JUN 21 P 12:43
PHOENIX, ARIZONA

The general course of this claim is East/West and it is situated in Greenlee
County, Arizona. This claim is 1500 feet in length and 600 feet in width. This claim runs
from the location monument on which this location notice is posted approximately 1490 feet in a
easterly direction to the east end line and 10 feet in a westerly direction to the
west end line. This claim is marked by six monuments, one at each corner and one at the center of each
end line of the claim.

The location monument on which this notice is posted is situated within Section 21, Township 4
South, Range 31 East, Gila Salt River Base and Meridian, Arizona and this claim encompasses portions
of the following quarter section (s), section (s), Township (s) and Range (s) SE 1/4 of the SW 1/4 and SW 1/4
of the SE 1/4 of Section 21, Township 4 South, Range 31 East, Gila Salt River Base and Meridian, Greenlee
County, Arizona, San Francisco River Mining District.

The locality of this claim with reference to some natural object or permanent monument and additional information
(if any) concerning its locality are as follows: 1081 feet north and 12134 feet west from the northeast corner of
Section 26, Township 4 South, Range 31 East, to the northeast corner of said claim.

DATED AND POSTED on the ground this 27th day of March, 2018.

LOCATOR (s) BHP Mineral Resources Inc. AGENT: T. Robert Breen /
180 Magee Suite 134
Tucson, AZ 85704

AMC 451402

[illegible]

1. The above map depicts the **AQUA 18** Lode Claim, which is located in the SE 1/4 of the SW 1/4 and SW 1/4 of the SE 1/4 of Section 21, Township 4 South, Range 31 East, Gila Salt River Base and Meridian, Greenlee County, Arizona, San Francisco River Mining District.
2. The type of corner and location monuments used are wood 2"x2"x48" posts and metal tags with location information written thereon.
3. The bearings and distances in degrees and feet between claim corners are as depicted on the above map.

Attn: David Bertuch
BHP Mineral Resources Inc.
180 Magee Suite 134
Tucson, Arizona 85704

NOTICE IS HEREBY GIVEN that the AQUA 19
_____ lode mining claim has been located
by BHP Mineral Resources Inc. whose current mailing
address is 180 Magee Suite 134
Tucson, Arizona 85704

The location monument on which this notice is posted is situated within Section 21, Township 4
South, Range 31 East, Gila Salt River Base and Meridian, Arizona and this claim encompasses portions
of the following quarter section (s), section (s), Township (s) and Range (s) NE 1/4 of the SW 1/4 and SE 1/4
of the SW 1/4, and SW 1/4 of the SE 1/4 and NW 1/4 of the SE 1/4 of Section 21, Township 4 South, Range 31
East, Gila Salt River Base and Meridian, Greenlee County, Arizona, San Francisco River Mining District.

The locality of this claim with reference to some natural object or permanent monument and additional information (if any) concerning its locality are as follows: 1681 feet north and 12134 feet west from the northeast corner of Section 26, Township 4 South, Range 31 East, to the northeast corner of said claim.

DATED AND POSTED on the ground this 27th day of March, 2018

LOCATOR (s) BHP Mineral Resources Inc. AGENT: T. Robert Breen /
180 Magee Suite 134
Tucson, AZ 85704

RECEIVED
BLM AZ STATE OFFICE
2018 JUN 21 PM 12:42
PHOENIX, ARIZONA

ARCH 5103

LODE CLAIM LOCATION MAP

AQUA 19 AQUA 20 AQUA 39

AQUA 13 AQUA 25 AQUA 38

AQUA 12 AQUA 24 AQUA 37

NW AQUA 11 AQUA 23 NE AQUA 36

AQUA 10 AQUA 22 AQUA 35

AQUA 9 AQUA 21 AQUA 34

JA 4 AQUA 8 AQUA 20 AQUA 33

JA 3 AQUA 7 SW AQUA 19 SE AQUA 32

JA 2 AQUA 6 AQUA 18 AQUA 31

JA 1 AQUA 5 AQUA 17 AQUA 30

21

N00°E 1500'

S00°W 800'

• Corner Posts ▲ Location Monuments Scale: 1"=1000'

N

1. The above map depicts the **AQUA 19** Lode Claim, which is located in the NE 1/4 of the SW 1/4 and SE 1/4 of the SW 1/4, and SW 1/4 of the SE 1/4 and NW 1/4 of the SE 1/4 of Section 21, Township 4 South, Range 31 East, Gila Salt River Base and Meridian, Greenlee County, Arizona, San Francisco River Mining District.
2. The type of corner and location monuments used are wood 2"x2"x48" posts and metal tags with location information written thereon.
3. The bearings and distances in degrees and feet between claim corners are as depicted on the above map.

1. The above map depicts the **AQUA 19** Lode Claim, which is located in the NE 1/4 of the SW 1/4 and SE 1/4 of the SW 1/4, and SW 1/4 of the SE 1/4 and NW 1/4 of the SE 1/4 of Section 21, Township 4 South, Range 31 East, Gila Salt River Base and Meridian, Greenlee County, Arizona, San Francisco River Mining District.
2. The type of corner and location monuments used are wood 2"x2"x48" posts and metal tags with location information written thereon.
3. The bearings and distances in degrees and feet between claim corners are as depicted on the above map.

When recorded return to:

Attn: David Bertuch
BHP Mineral Resources Inc.
180 Magee Suite 134
Tucson, Arizona 85704

LOCATION NOTICE FOR LODE MINING CLAIM

NOTICE IS HEREBY GIVEN that the AQUA 20
_____ lode mining claim has been located
by BHP Mineral Resources Inc. whose current mailing
address is 180 Magee Suite 134
Tucson, Arizona 85704

RECEIVED
BLM AZ STATE OFFICE
2018 JUN 21 P 12:44
PHOENIX, ARIZONA

The general course of this claim is East/West and it is situated in Greenlee
County, Arizona. This claim is 1500 feet in length and 600 feet in width. This claim runs
from the location monument on which this location notice is posted approximately 1490 feet in a
easterly direction to the east end line and 10 feet in a westerly direction to the
west end line. This claim is marked by six monuments, one at each corner and one at the center of each
end line of the claim.

The location monument on which this notice is posted is situated within Section 21, Township 4
South, Range 31 East, Gila Salt River Base and Meridian, Arizona and this claim encompasses portions
of the following quarter section (s), section (s), Township (s) and Range (s) NE 1/4 of the SW 1/4 and NW 1/4
of the SE 1/4 of Section 21, Township 4 South, Range 31 East, Gila Salt River Base and Meridian, Greenlee
County, Arizona, San Francisco River Mining District.

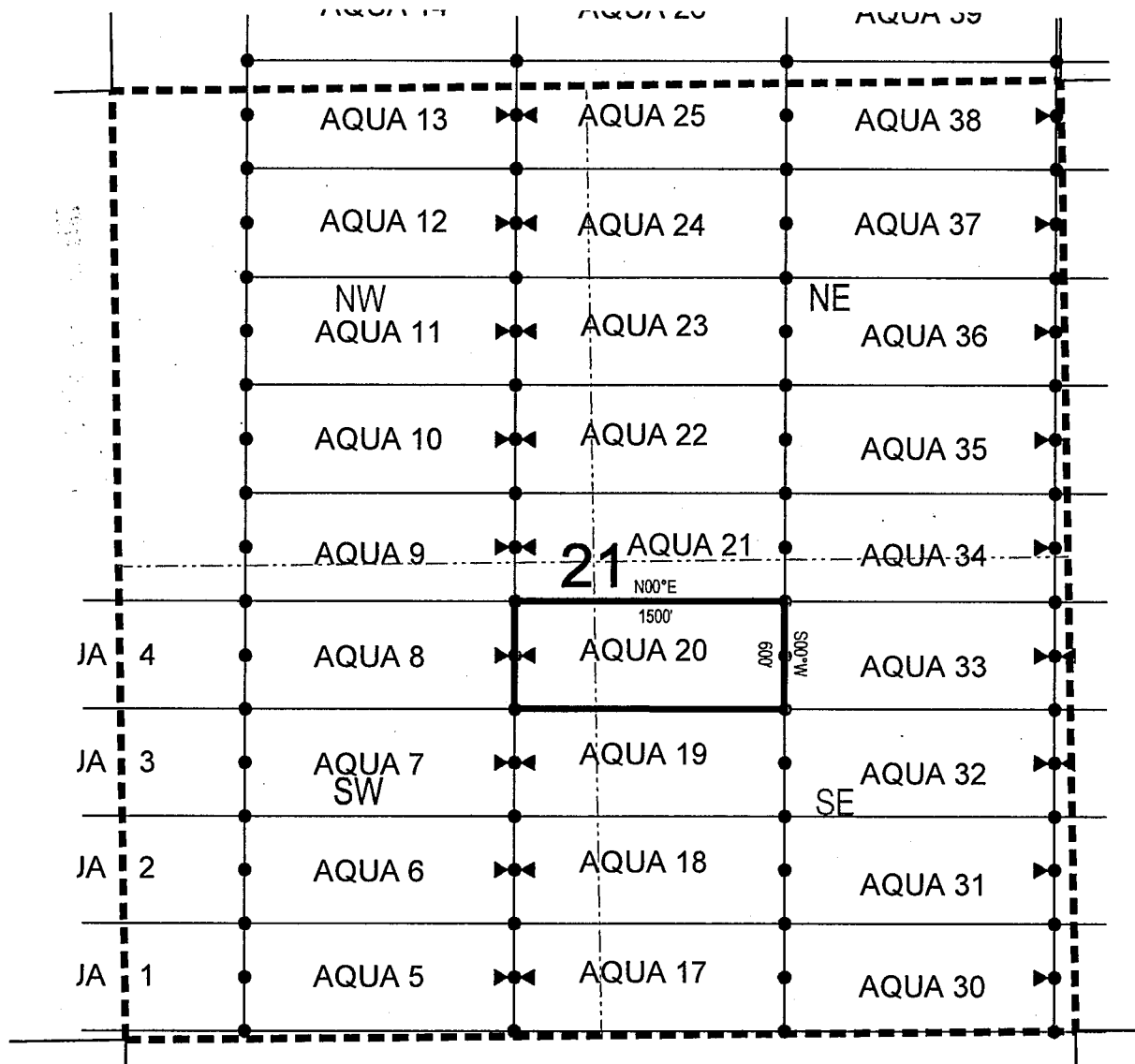
The locality of this claim with reference to some natural object or permanent monument and additional information
(if any) concerning its locality are as follows: 2281 feet north and 12134 feet west from the northeast corner of
Section 26, Township 4 South, Range 31 East, to the northeast corner of said claim.

DATED AND POSTED on the ground this 27th day of March, 2018

LOCATOR (s) BHP Mineral Resources Inc. AGENT: T. Robert Breen / 
180 Magee Suite 134
Tucson, AZ 85704

AHC 51404

LODE CLAIM LOCATION MAP



• Corner Posts ▲ Location Monuments Scale: 1"=1000'



1. The above map depicts the **AQUA 20** Lode Claim, which is located in the NE 1/4 of the SW 1/4 and NW 1/4 of the SE 1/4 of Section 21, Township 4 South, Range 31 East, Gila Salt River Base and Meridian, Greenlee County, Arizona, San Francisco River Mining District.
2. The type of corner and location monuments used are wood 2"x2"x48" posts and metal tags with location information written thereon.
3. The bearings and distances in degrees and feet between claim corners are as depicted on the above map.

When recorded return to:

Attn: David Bertuch
BHP Mineral Resources Inc.
180 Magee Suite 134
Tucson, Arizona 85704

LOCATION NOTICE FOR LODE MINING CLAIM

NOTICE IS HEREBY GIVEN that the AQUA 21
_____ lode mining claim has been located
by BHP Mineral Resources Inc. whose current mailing
address is 180 Magee Suite 134
Tucson, Arizona 85704

RECEIVED
BLM AZ STATE OFFICE
2018 JUN 21 P 12:44
PHOENIX, ARIZONA

The general course of this claim is East/West and it is situated in Greenlee
County, Arizona. This claim is 1500 feet in length and 600 feet in width. This claim runs
from the location monument on which this location notice is posted approximately 1490 feet in a
easterly direction to the east end line and 10 feet in a westerly direction to the
west end line. This claim is marked by six monuments, one at each corner and one at the center of each
end line of the claim.

The location monument on which this notice is posted is situated within Section 21, Township 4
South, Range 31 East, Gila Salt River Base and Meridian, Arizona and this claim encompasses portions
of the following quarter section (s), section (s), Township (s) and Range (s) SE 1/4 of the NW 1/4, NE 1/4 of
the SW 1/4, NW 1/4 of the SE 1/4 and SW 1/4 of the NE 1/4 of Section 21, Township 4 South, Range 31 East,
Gila Salt River Base and Meridian, Greenlee County, Arizona, San Francisco River Mining District.

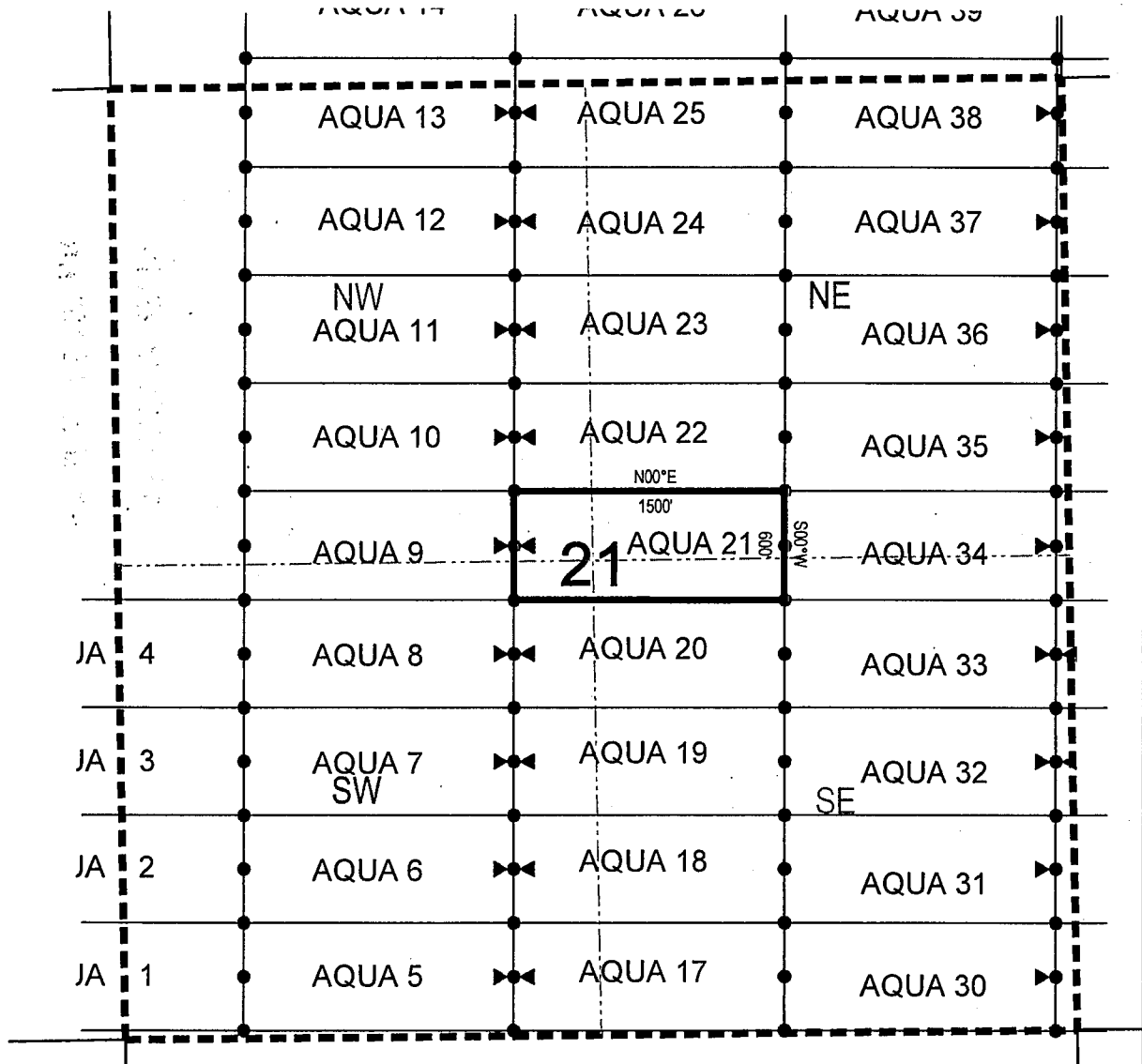
The locality of this claim with reference to some natural object or permanent monument and additional information
(if any) concerning its locality are as follows: 2881 feet north and 12134 feet west from the northeast corner of
Section 26, Township 4 South, Range 31 East, to the northeast corner of said claim.

DATED AND POSTED on the ground this 27th day of March 2018

LOCATOR (s) BHP Mineral Resources Inc. AGENT: T. Robert Breen
180 Magee Suite 134
Tucson, AZ 85704

AMC451405

LODE CLAIM LOCATION MAP



• Corner Posts ▲ Location Monuments Scale: 1"=1000'



1. The above map depicts the **AQUA 21** Lode Claim, which is located in the SE 1/4 of the NW 1/4, NE 1/4 of the SW 1/4, NW 1/4 of the SE 1/4 and SW 1/4 of the NE 1/4 of Section 21, Township 4 South, Range 31 East, Gila Salt River Base and Meridian, Greenlee County, Arizona, San Francisco River Mining District.
2. The type of corner and location monuments used are wood 2"x2"x48" posts and metal tags with location information written thereon.
3. The bearings and distances in degrees and feet between claim corners are as depicted on the above map.

Attn: David Bertuch
BHP Mineral Resources Inc.
180 Magee Suite 134
Tucson, Arizona 85704

NOTICE IS HEREBY GIVEN that the AQUA 22

RECEIVED
BLM AZ STATE OFFICE
2010 JUN 21 P 12:44
PHOENIX, ARIZONA

The location monument on which this notice is posted is situated within Section 21, Township 4
South, Range 31 East, Gila Salt River Base and Meridian, Arizona and this claim encompasses portions
of the following quarter section (s), section (s), Township (s) and Range (s) SE 1/4 of the NW 1/4 and SW 1/4
of the NE 1/4 of Section 21, Township 4 South, Range 31 East, Gila Salt River Base and Meridian, Greenlee
County, Arizona, San Francisco River Mining District.


The locality of this claim with reference to some natural object or permanent monument and additional information (if any) concerning its locality are as follows: 3481 feet north and 12134 feet west from the northeast corner of Section 26, Township 4 South, Range 31 East, to the northeast corner of said claim.

DATED AND POSTED on the ground this 27th day of March, 2018

LOCATOR (s) BHP Mineral Resources Inc. AGENT: T. Robert Breen
180 Magee Suite 134
Tucson, AZ 85704

AMC 451406

LODE CLAIM LOCATION MAP



● Corner Posts ▲ Location Monuments Scale: 1"=1000'



1. The above map depicts the **AQUA 22** Lode Claim, which is located in the SE 1/4 of the NW 1/4 and SW 1/4 of the NE 1/4 of Section 21, Township 4 South, Range 31 East, Gila Salt River Base and Meridian, Greenlee County, Arizona, San Francisco River Mining District.
2. The type of corner and location monuments used are wood 2"x2"x48" posts and metal tags with location information written thereon.
3. The bearings and distances in degrees and feet between claim corners are as depicted on the above map.

When recorded return to:

Attn: David Bertuch
BHP Mineral Resources Inc.
180 Magee Suite 134
Tucson, Arizona 85704

LOCATION NOTICE FOR LODE MINING CLAIM

NOTICE IS HEREBY GIVEN that the AQUA 23
_____ lode mining claim has been located
by BHP Mineral Resources Inc. whose current mailing
address is 180 Magee Suite 134
Tucson, Arizona 85704

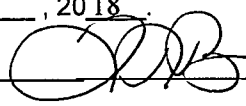
RECEIVED
BLM AZ STATE OFFICE
2018 JUN 21 P 12:44
PHOENIX, ARIZONA

The general course of this claim is East/West and it is situated in Greenlee
County, Arizona. This claim is 1500 feet in length and 600 feet in width. This claim runs
from the location monument on which this location notice is posted approximately 1490 feet in a
easterly direction to the east end line and 10 feet in a westerly direction to the
west end line. This claim is marked by six monuments, one at each corner and one at the center of each
end line of the claim.

The location monument on which this notice is posted is situated within Section 21, Township 4
South, Range 31 East, Gila Salt River Base and Meridian, Arizona and this claim encompasses portions
of the following quarter section (s), section (s), Township (s) and Range (s) SE 1/4 of the NW 1/4 and NE 1/4
of the NW 1/4, and SW 1/4 of the NE 1/4 and NW 1/4 of the NE 1/4 of Section 21, Township 4 South, Range
31 East, Gila Salt River Base and Meridian, Greenlee County, Arizona, San Francisco River Mining District.

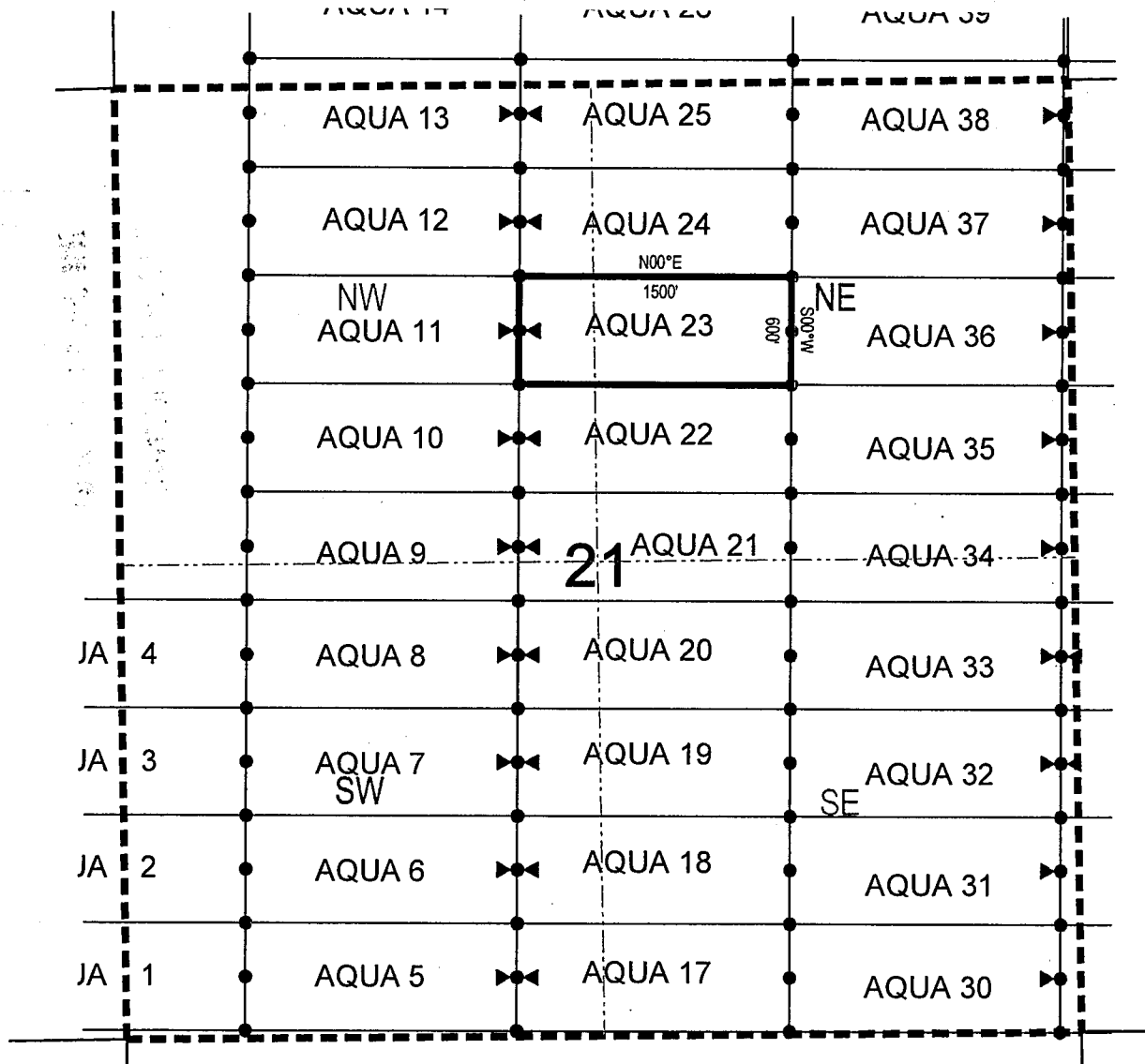
The locality of this claim with reference to some natural object or permanent monument and additional information
(if any) concerning its locality are as follows: 4081 feet north and 12134 feet west from the northeast corner of
Section 26, Township 4 South, Range 31 East, to the northeast corner of said claim.

DATED AND POSTED on the ground this 27th day of March, 2018.

LOCATOR (s) BHP Mineral Resources Inc. AGENT: T. Robert Breen / 
180 Magee Suite 134
Tucson, AZ 85704

AHC451407

LODE CLAIM LOCATION MAP



● Corner Posts ▲ Location Monuments Scale: 1"=1000'



1. The above map depicts the **AQUA 23** Lode Claim, which is located in the SE 1/4 of the NW 1/4 and NE 1/4 of the NW 1/4, and SW 1/4 of the NE 1/4 and NW 1/4 of the NE 1/4 of Section 21, Township 4 South, Range 31 East, Gila Salt River Base and Meridian, Greenlee County, Arizona, San Francisco River Mining District.
2. The type of corner and location monuments used are wood 2"x2"x48" posts and metal tags with location information written thereon.
3. The bearings and distances in degrees and feet between claim corners are as depicted on the above map.

Attn: David Bertuch
BHP Mineral Resources Inc.
180 Magee Suite 134
Tucson, Arizona 85704

NOTICE IS HEREBY GIVEN that the AQUA 24
_____ lode mining claim has been located
by BHP Mineral Resources Inc. whose current mailing
address is 180 Magee Suite 134
Tucson, Arizona 85704

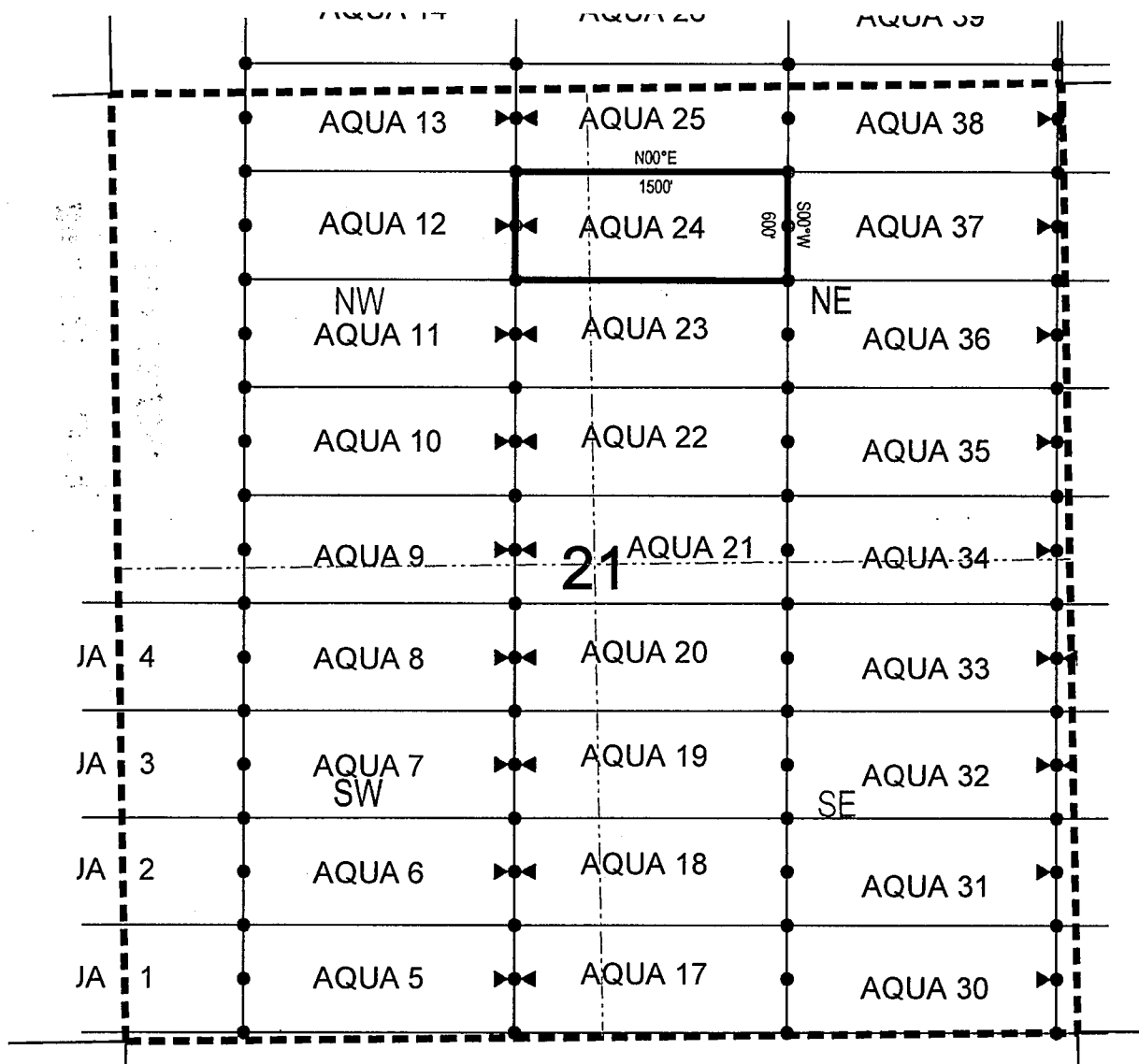
RECEIVED
BLM AZ STATE OFFICE
2010 JUN 21 P 12:44
PHOENIX, ARIZONA

АНС 51408

DATED AND POSTED on the ground this 27th day of March, 2018

LOCATOR (s) BHP Mineral Resources Inc. AGENT: T. Robert Breen / 
180 Magee Suite 134
Tucson, AZ 85704

LODE CLAIM LOCATION MAP



● Corner Posts ▲ Location Monuments Scale: 1"=1000'



1. The above map depicts the **AQUA 24** Lode Claim, which is located in the NE 1/4 of the NW 1/4 and NW 1/4 of the NE 1/4 of Section 21, Township 4 South, Range 31 East, Gila Salt River Base and Meridian, Greenlee County, Arizona, San Francisco River Mining District.
2. The type of corner and location monuments used are wood 2"x2"x48" posts and metal tags with location information written thereon.
3. The bearings and distances in degrees and feet between claim corners are as depicted on the above map.

When recorded return to:

Attn: David Bertuch
BHP Mineral Resources Inc.
180 Magee Suite 134
Tucson, Arizona 85704

LOCATION NOTICE FOR LODE MINING CLAIM

NOTICE IS HEREBY GIVEN that the AQUA 25

_____ lode mining claim has been located

by BHP Mineral Resources Inc. whose current mailing

address is 180 Magee Suite 134

Tucson, Arizona 85704

RECEIVED
BLM AZ STATE OFFICE
2018 JUN 21 P 2:44
PHOENIX, ARIZONA

The general course of this claim is East/West and it is situated in Greenlee

County, Arizona. This claim is 1500 feet in length and 600 feet in width. This claim runs

from the location monument on which this location notice is posted approximately 1490 feet in a

easterly direction to the east end line and 10 feet in a westerly direction to the

west end line. This claim is marked by six monuments, one at each corner and one at the center of each end line of the claim.

The location monument on which this notice is posted is situated within Section 21, Township 4

South, Range 31 East, Gila Salt River Base and Meridian, Arizona and this claim encompasses portions

of the following quarter section (s), section (s), Township (s) and Range (s) NE 1/4 of the NW 1/4 and NW 1/4
of the NE 1/4 of Section 21, and SW 1/4 of the SE 1/4 and SE 1/4 of the SW 1/4 of Section 16, Township 4
South, Range 31 East, Gila Salt River Base and Meridian, Greenlee County, Arizona, San Francisco River
Mining District.

The locality of this claim with reference to some natural object or permanent monument and additional information

(if any) concerning its locality are as follows: 5281 feet north and 12134 feet west from the northeast corner of
Section 26, Township 4 South, Range 31 East, to the northeast corner of said claim.

DATED AND POSTED on the ground this 27th day of March, 2018


LOCATOR (s) BHP Mineral Resources Inc. AGENT: T. Robert Breen /

180 Magee Suite 134

Tucson, AZ 85704

AHC451409

LODE CLAIM LOCATION MAP



• Corner Posts ▲ Location Monuments Scale: 1"=1000'



1. The above map depicts the **AQUA 25** Lode Claim, which is located in the NE 1/4 of the NW 1/4 and NW 1/4 of the NE 1/4 of Section 21, and SW 1/4 of the SE 1/4 and SE 1/4 of the SW 1/4 of Section 16, Township 4 South, Range 31 East, Gila Salt River Base and Meridian, Greenlee County, Arizona, San Francisco River Mining District.
2. The type of corner and location monuments used are wood 2"x2"x48" posts and metal tags with location information written thereon.
3. The bearings and distances in degrees and feet between claim corners are as depicted on the above map.

Attn: David Bertuch
BHP Mineral Resources Inc.
180 Magee Suite 134
Tucson, Arizona 85704

NOTICE IS HEREBY GIVEN that the AQUA 26

by **BHP Mineral Resources Inc.** whose current mailing

Tucson, Arizona 85704

County, Arizona. This claim is 1500 feet in length and 600 feet in width. This claim runs

easterly direction to the east end line and 10 feet in a westerly direction to the

The location monument on which this notice is posted is situated within Section 16, Township 4

of the following quarter section (s), section (s), Township (s) and Range (s) SE 1/4 of the SW 1/4 and SW 1/4

The locality of this claim with reference to some natural object or permanent monument and additional information

(if any) concerning its locality are as follows: 5881 feet north and 12134 feet west from the northeast corner of Section 26, Township 4 South, Range 31 East, to the northeast corner of said claim.

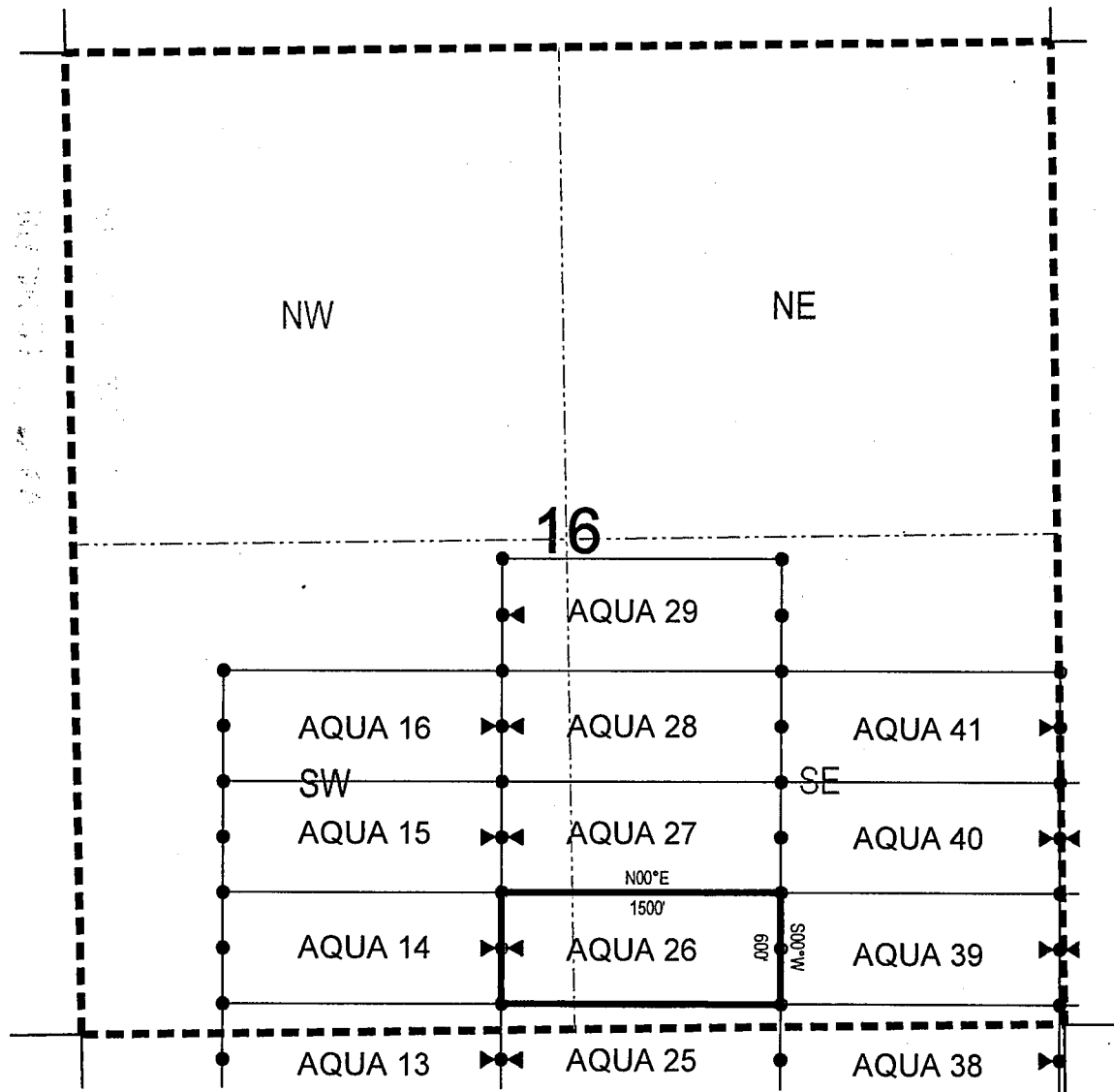
DATED AND POSTED on the ground this 27th day of March, 2018

LOCATOR (s) BHP Mineral Resources Inc. AGENT: T. Robert Breen / 
180 Magee Suite 134
Tucson, AZ 85704

RECEIVED
BLM AZ STATE OFFICE
2018 JUN 21 PM 2:44
PHOENIX, ARIZONA

ARCH 51410

LODE CLAIM LOCATION MAP



• Corner Posts ▲ Location Monuments Scale: 1"=1000'



1. The above map depicts the **AQUA 26** Lode Claim, which is located in the SE 1/4 of the SW 1/4 and SW 1/4 of the SE 1/4 of Section 16, Township 4 South, Range 31 East, Gila Salt River Base and Meridian, Greenlee County, Arizona, San Francisco River Mining District.
2. The type of corner and location monuments used are wood 2"x2"x48" posts and metal tags with location information written thereon.
3. The bearings and distances in degrees and feet between claim corners are as depicted on the above map.

Attn: David Bertuch
BHP Mineral Resources Inc.
180 Magee Suite 134
Tucson, Arizona 85704

NOTICE IS HEREBY GIVEN that the AQUA 27
_____ lode mining claim has been located
by BHP Mineral Resources Inc. whose current mailing
address is 180 Magee Suite 134
Tucson, Arizona 85704

RECEIVED
BLM AZ STATE OFFICE
2010 JUN 21 P 12:44
PHOENIX, ARIZONA

The location monument on which this notice is posted is situated within Section 16, Township 4
South, Range 31 East, Gila Salt River Base and Meridian, Arizona and this claim encompasses portions
of the following quarter section (s), section (s), Township (s) and Range (s) SE 1/4 of the SW 1/4 and SW 1/4
of the SE 1/4 of Section 16, Township 4 South, Range 31 East, Gila Salt River Base and Meridian, Greenlee
County, Arizona, San Francisco River Mining District.

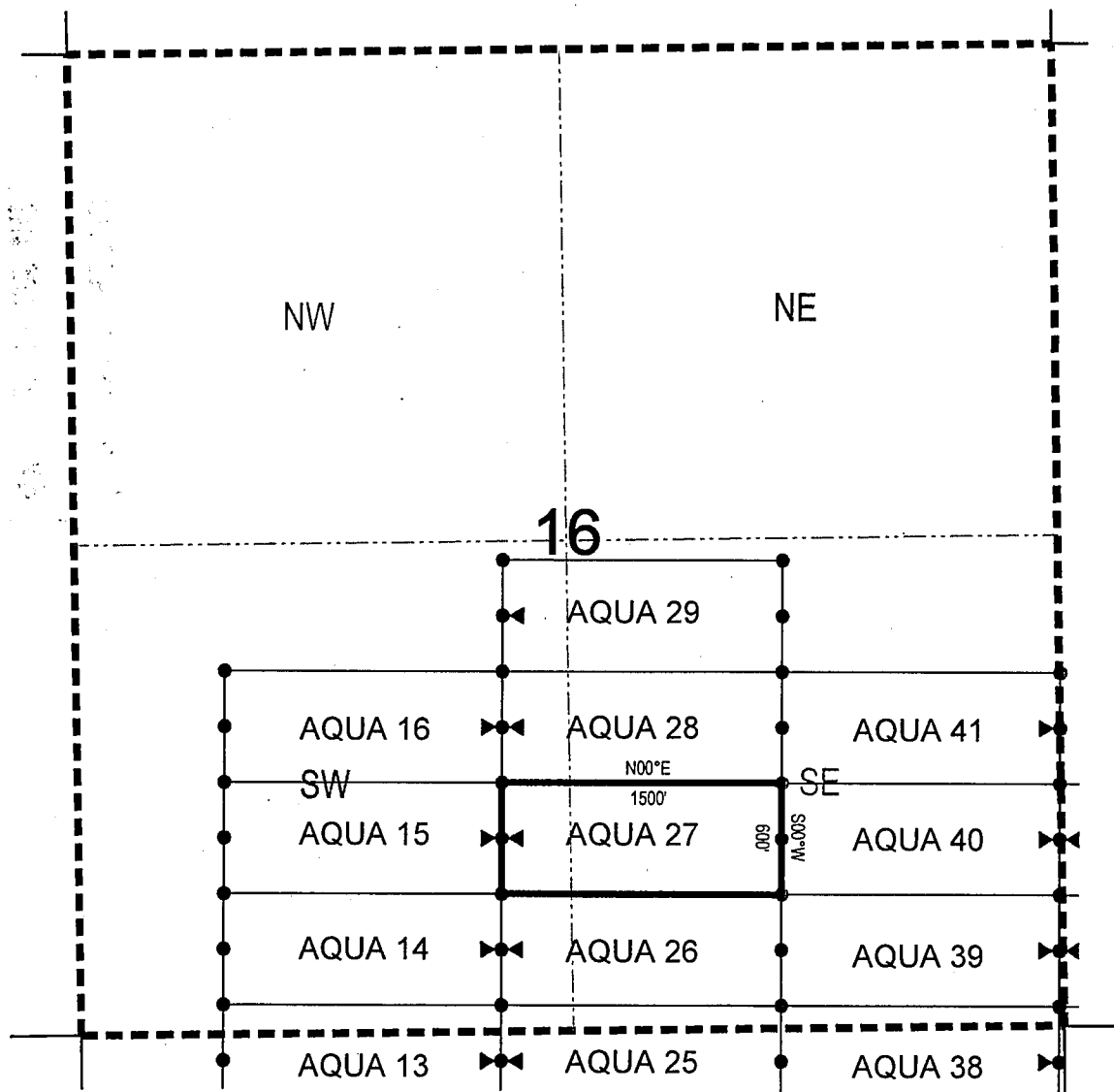
The locality of this claim with reference to some natural object or permanent monument and additional information (if any) concerning its locality are as follows: 6481 feet north and 12134 feet west from the northeast corner of Section 26, Township 4 South, Range 31 East, to the northeast corner of said claim.

DATED AND POSTED on the ground this 27th day of March, 2018

LOCATOR (s) BHP Mineral Resources Inc. AGENT: T. Robert Breen
180 Magee Suite 134
Tucson, AZ 85704

ACFS

LODE CLAIM LOCATION MAP



● Corner Posts ▲ Location Monuments Scale: 1"=1000'



1. The above map depicts the **AQUA 27** Lode Claim, which is located in the SE 1/4 of the SW 1/4 and SW 1/4 of the SE 1/4 of Section 16, Township 4 South, Range 31 East, Gila Salt River Base and Meridian, Greenlee County, Arizona, San Francisco River Mining District.
2. The type of corner and location monuments used are wood 2"x2"x48" posts and metal tags with location information written thereon.
3. The bearings and distances in degrees and feet between claim corners are as depicted on the above map.

Attn: David Bertuch
BHP Mineral Resources Inc.
180 Magee Suite 134
Tucson, Arizona 85704

NOTICE IS HEREBY GIVEN that the AQUA 28
_____ lode mining claim has been located
by BHP Mineral Resources Inc. whose current mailing
address is 180 Magee Suite 134
Tucson, Arizona 85704

RECEIVED
BLM AZ STATE OFFICE
2010 JUN 21 P 12:44
PHOENIX, ARIZONA

The location monument on which this notice is posted is situated within Section 16, Township 4
South, Range 31 East, Gila Salt River Base and Meridian, Arizona and this claim encompasses portions
of the following quarter section (s), section (s), Township (s) and Range (s) NE 1/4 of the SW 1/4 and NW 1/4
of the SE 1/4 of Section 16, Township 4 South, Range 31 East, Gila Salt River Base and Meridian, Greenlee
County, Arizona, San Francisco River Mining District.

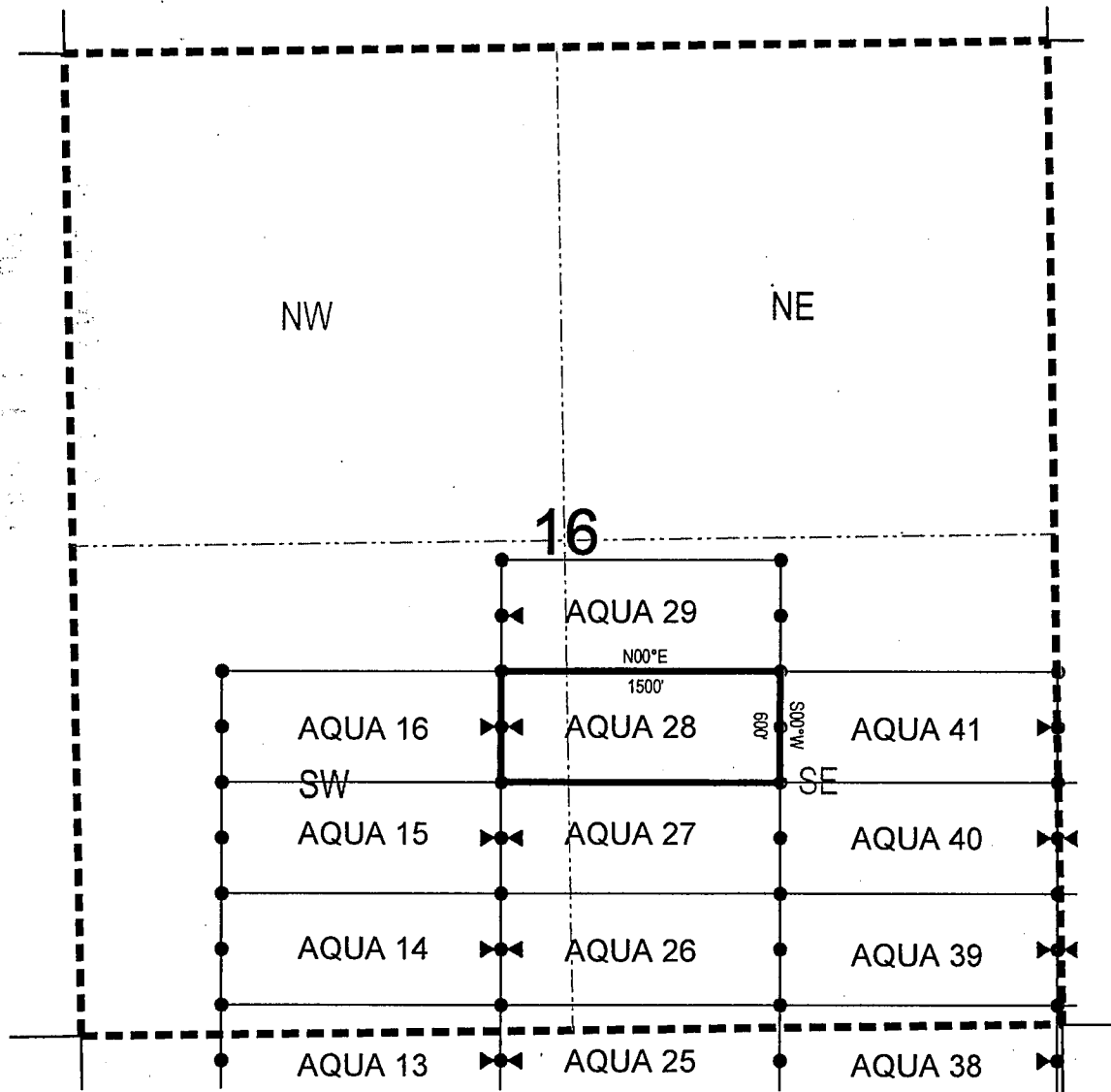
The locality of this claim with reference to some natural object or permanent monument and additional information (if any) concerning its locality are as follows: 7081 feet north and 12134 feet west from the northeast corner of Section 26, Township 4 South, Range 31 East, to the northeast corner of said claim.

DATED AND POSTED on the ground this 27th day of March, 2018.

LOCATOR (s) BHP Mineral Resources Inc. AGENT: T. Robert Breen /
180 Magee Suite 134
Tucson, AZ 85704

AMC 1712

LODE CLAIM LOCATION MAP



● Corner Posts

▲ Location Monuments

Scale: 1"=1000'



1. The above map depicts the **AQUA 28** Lode Claim, which is located in the NE 1/4 of the SW 1/4 and NW 1/4 of the SE 1/4 of Section 16, Township 4 South, Range 31 East, Gila Salt River Base and Meridian, Greenlee County, Arizona, San Francisco River Mining District.
2. The type of corner and location monuments used are wood 2"x2"x48" posts and metal tags with location information written thereon.
3. The bearings and distances in degrees and feet between claim corners are as depicted on the above map.

Attn: David Bertuch
BHP Mineral Resources Inc.
180 Magee Suite 134
Tucson, Arizona 85704

NOTICE IS HEREBY GIVEN that the AQUA 29
_____ lode mining claim has been located
by BHP Mineral Resources Inc. whose current mailing
address is 180 Magee Suite 134
Tucson, Arizona 85704

RECEIVED
ELM AZ STATE OFFICE
2010 JUN 21 P 12:44
PHOENIX, ARIZONA

The location monument on which this notice is posted is situated within Section 16, Township 4
South, Range 31 East, Gila Salt River Base and Meridian, Arizona and this claim encompasses portions
of the following quarter section (s), section (s), Township (s) and Range (s) NE 1/4 of the SW 1/4 and NW 1/4
of the SE 1/4 of Section 16, Township 4 South, Range 31 East, Gila Salt River Base and Meridian, Greenlee
County, Arizona, San Francisco River Mining District.

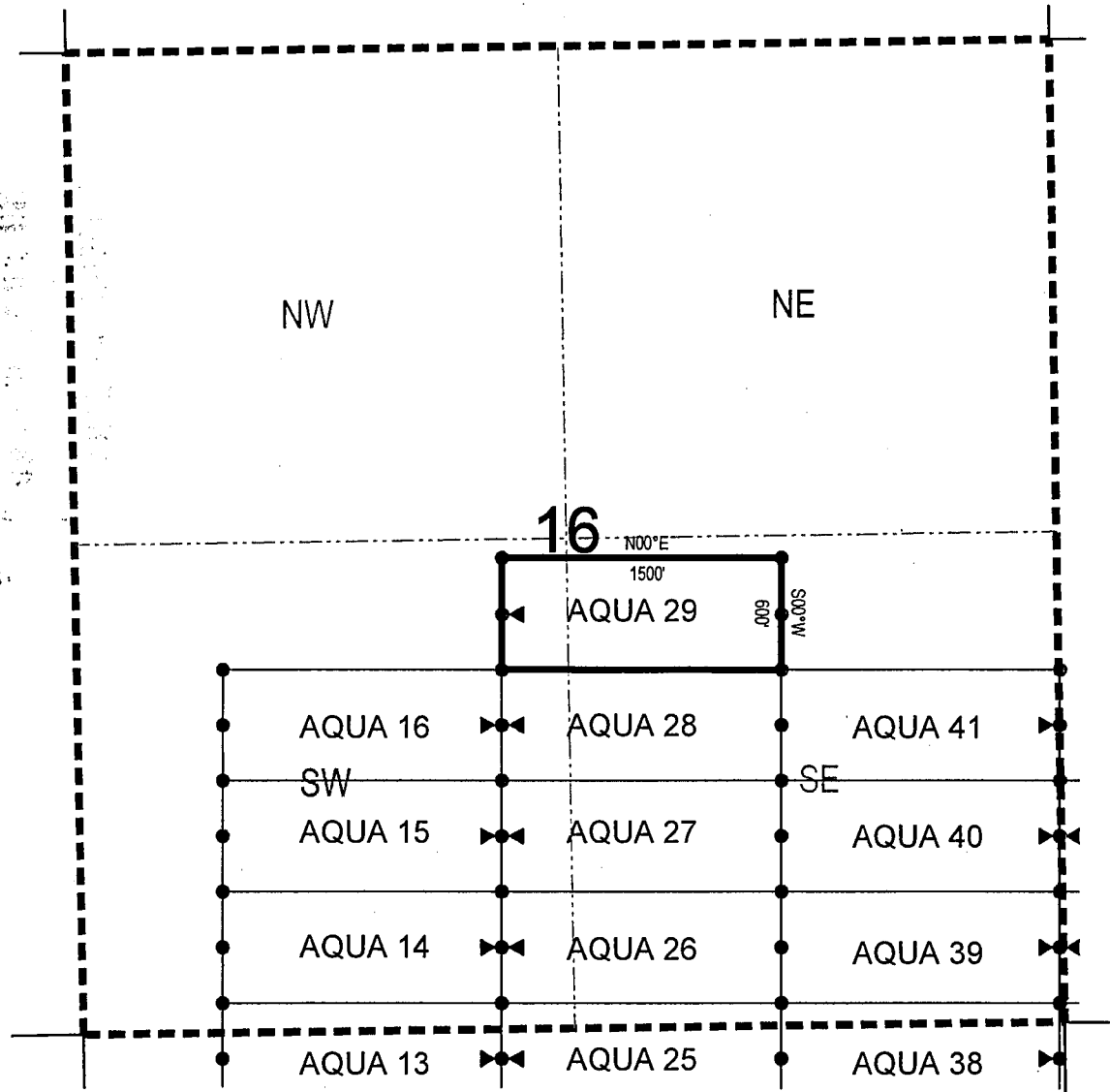
The locality of this claim with reference to some natural object or permanent monument and additional information (if any) concerning its locality are as follows: 7681 feet north and 12134 feet west from the northeast corner of Section 26, Township 4 South, Range 31 East, to the northeast corner of said claim.

DATED AND POSTED on the ground this 27th day of March, 2018

LOCATOR (s) BHP Mineral Resources Inc. AGENT: T. Robert Breen /
180 Magee Suite 134
Tucson, AZ 85704

AMC 51-13

LODE CLAIM LOCATION MAP



• Corner Posts ▲ Location Monuments Scale: 1"=1000'



1. The above map depicts the **AQUA 29** Lode Claim, which is located in the NE 1/4 of the SW 1/4 and NW 1/4 of the SE 1/4 of Section 16, Township 4 South, Range 31 East, Gila Salt River Base and Meridian, Greenlee County, Arizona, San Francisco River Mining District.
2. The type of corner and location monuments used are wood 2"x2"x48" posts and metal tags with location information written thereon.
3. The bearings and distances in degrees and feet between claim corners are as depicted on the above map.

Attn: David Bertuch
BHP Mineral Resources Inc.
180 Magee Suite 134
Tucson, Arizona 85704

NOTICE IS HEREBY GIVEN that the AQUA 30

RECEIVED
BLM AZ STATE OFFICE
2016 JUN 21 P 12:44
PHOENIX, ARIZONA

The location monument on which this notice is posted is situated within Section 21, Township 4
South, Range 31 East, Gila Salt River Base and Meridian, Arizona and this claim encompasses portions
of the following quarter section (s), section (s), Township (s) and Range (s) SE 1/4 of the SE 1/4 and SW 1/4
of the SE 1/4 of Section 21, Township 4 South, Range 31 East, Gila Salt River Base and Meridian, Greenlee
County, Arizona, San Francisco River Mining District.

The locality of this claim with reference to some natural object or permanent monument and additional information (if any) concerning its locality are as follows: 481 feet north and 10634 feet west from the northeast corner of Section 26, Township 4 South, Range 31 East, to the northeast corner of said claim.

DATED AND POSTED on the ground this 28th day of March, 2018

LOCATOR (s) BHP Mineral Resources Inc. AGENT: T. Robert Breen /
180 Magee Suite 134
Tucson, AZ 85704

AMCissini

21

AQUA 13 AQUA 25 AQUA 38

AQUA 12 AQUA 24 AQUA 37

NW AQUA 11 NE AQUA 36

AQUA 10 AQUA 22 AQUA 35

AQUA 9 AQUA 21 AQUA 34

JA 4 AQUA 8 AQUA 20 AQUA 33

JA 3 AQUA 7 SW AQUA 19 AQUA 32

JA 2 AQUA 6 AQUA 18 AQUA 31

JA 1 AQUA 5 AQUA 17

1500'

N00°E

500'

▲ Location Monuments

1. The above map depicts the **AQUA 30** Lode Claim, which is located in the SE 1/4 of the SE 1/4 and SW 1/4 of the SE 1/4 of Section 21, Township 4 South, Range 31 East, Gila Salt River Base and Meridian, Greenlee County, Arizona, San Francisco River Mining District.
2. The type of corner and location monuments used are wood 2"x2"x48" posts and metal tags with location information written thereon.
3. The bearings and distances in degrees and feet between claim corners are as depicted on the above map.

Attn: David Bertuch
BHP Mineral Resources Inc.
180 Magee Suite 134
Tucson, Arizona 85704

NOTICE IS HEREBY GIVEN that the AQUA 31
_____ lode mining claim has been located
by BHP Mineral Resources Inc. whose current mailing
address is 180 Magee Suite 134
Tucson, Arizona 85704

RECEIVED
BLM AZ STATE OFFICE
2010 JUN 21 P 12:44
PHOENIX, ARIZONA

The location monument on which this notice is posted is situated within Section 21, Township 4
South, Range 31 East, Gila Salt River Base and Meridian, Arizona and this claim encompasses portions
of the following quarter section (s), section (s), Township (s) and Range (s) SE 1/4 of the SE 1/4 and SW 1/4
of the SE 1/4 of Section 21, Township 4 South, Range 31 East, Gila Salt River Base and Meridian, Greenlee
County, Arizona, San Francisco River Mining District.

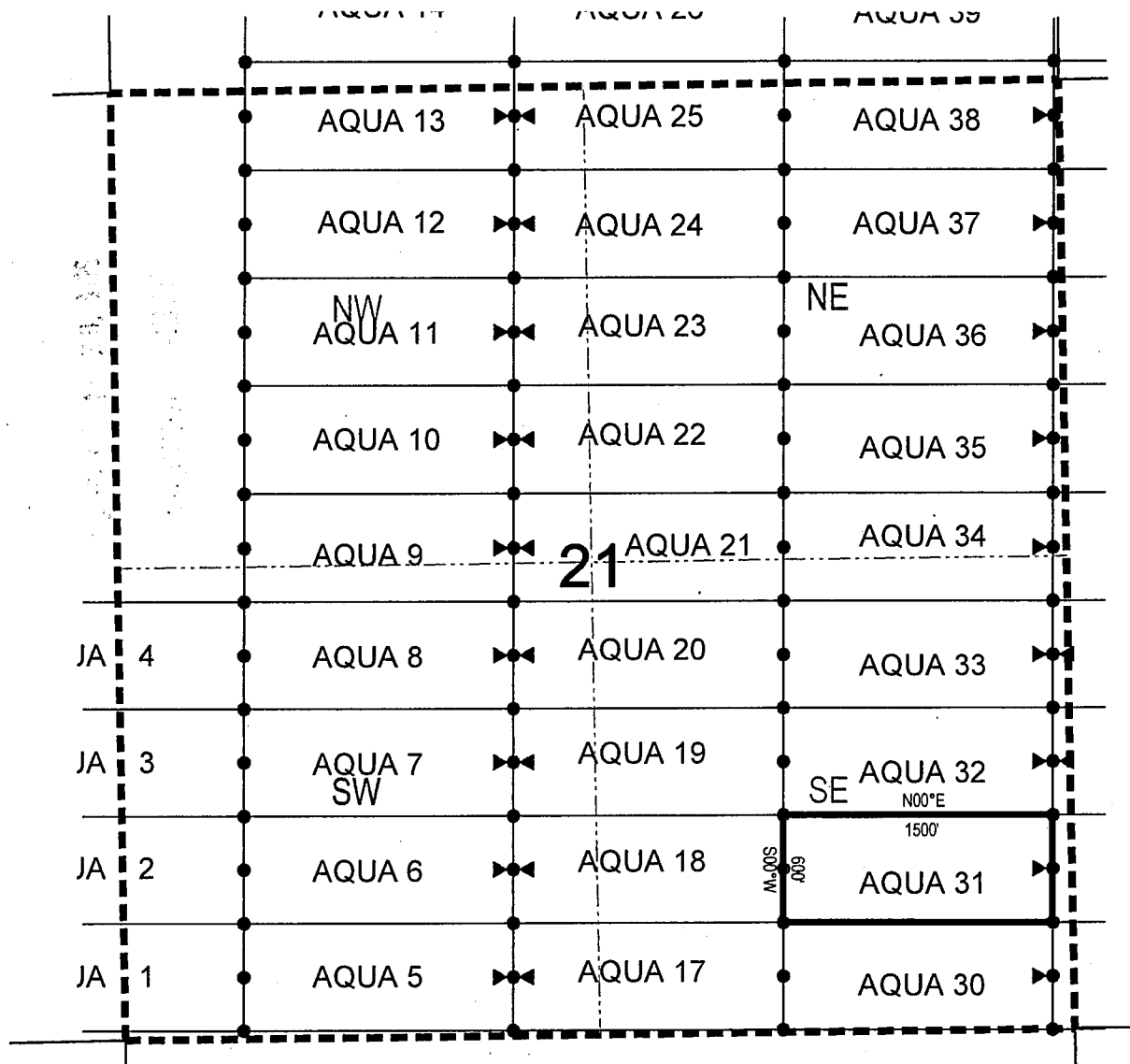
The locality of this claim with reference to some natural object or permanent monument and additional information (if any) concerning its locality are as follows: 1081 feet north and 10634 feet west from the northeast corner of Section 26, Township 4 South, Range 31 East, to the northeast corner of said claim.

DATED AND POSTED on the ground this 28th day of March, 2018

LOCATOR (s) BHP Mineral Resources Inc. AGENT: T. Robert Breen
180 Magee Suite 134
Tucson, AZ 85704

1
2
3
4
5
6
7
8

LODE CLAIM LOCATION MAP



• Corner Posts

▲ Location Monuments

Scale: 1"=1000'



1. The above map depicts the **AQUA 31** Lode Claim, which is located in the SE 1/4 of the SE 1/4 and SW 1/4 of the SE 1/4 of Section 21, Township 4 South, Range 31 East, Gila Salt River Base and Meridian, Greenlee County, Arizona, San Francisco River Mining District.
2. The type of corner and location monuments used are wood 2"x2"x48" posts and metal tags with location information written thereon.
3. The bearings and distances in degrees and feet between claim corners are as depicted on the above map.

When recorded return to:

Attn: David Bertuch
BHP Mineral Resources Inc.
180 Magee Suite 134
Tucson, Arizona 85704

LOCATION NOTICE FOR LODE MINING CLAIM

NOTICE IS HEREBY GIVEN that the AQUA 32

_____ lode mining claim has been located
by BHP Mineral Resources Inc. whose current mailing
address is 180 Magee Suite 134
Tucson, Arizona 85704

RECEIVED
BLM AZ STATE OFFICE
2018 JUN 21 P 12:44
PHOENIX, ARIZONA

The general course of this claim is East/West and it is situated in Greenlee
County, Arizona. This claim is 1500 feet in length and 600 feet in width. This claim runs
from the location monument on which this location notice is posted approximately 10 feet in a
easterly direction to the east end line and 1490 feet in a westerly direction to the
west end line. This claim is marked by six monuments, one at each corner and one at the center of each
end line of the claim.

The location monument on which this notice is posted is situated within Section 21, Township 4
South, Range 31 East, Gila Salt River Base and Meridian, Arizona and this claim encompasses portions
of the following quarter section (s), section (s), Township (s) and Range (s) NE 1/4 of the SE 1/4, NW 1/4 of
the SE 1/4, SW 1/4 of the SE 1/4 and SE 1/4 of the SE 1/4 of Section 21, Township 4 South, Range 31 East,
Gila Salt River Base and Meridian, Greenlee County, Arizona, San Francisco River Mining District.


The locality of this claim with reference to some natural object or permanent monument and additional information
(if any) concerning its locality are as follows: 1681 feet north and 10634 feet west from the northeast corner of
Section 26, Township 4 South, Range 31 East, to the northeast corner of said claim.

DATED AND POSTED on the ground this 28th day of March, 2018

LOCATOR (s) BHP Mineral Resources Inc. AGENT: T. Robert Breen /
180 Magee Suite 134
Tucson, AZ 85704

AMC451416

LODE CLAIM LOCATION MAP



● Corner Posts ▲ Location Monuments Scale: 1"=1000'



1. The above map depicts the **AQUA 32** Lode Claim, which is located in the NE 1/4 of the SE 1/4, NW 1/4 of the SE 1/4, SW 1/4 of the SE 1/4 and SE 1/4 of the SE 1/4 of Section 21, Township 4 South, Range 31 East, Gila Salt River Base and Meridian, Greenlee County, Arizona, San Francisco River Mining District.
2. The type of corner and location monuments used are wood 2"x2"x48" posts and metal tags with location information written thereon.
3. The bearings and distances in degrees and feet between claim corners are as depicted on the above map.

When recorded return to:

Attn: David Bertuch
BHP Mineral Resources Inc.
180 Magee Suite 134
Tucson, Arizona 85704

LOCATION NOTICE FOR LODE MINING CLAIM

NOTICE IS HEREBY GIVEN that the AQUA 33
_____ lode mining claim has been located
by BHP Mineral Resources Inc. whose current mailing
address is 180 Magee Suite 134
Tucson, Arizona 85704

RECEIVED
BLM AZ STATE OFFICE
2018 JUN 21 P 12:44
PHOENIX, ARIZONA

The general course of this claim is East/West and it is situated in Greenlee
County, Arizona. This claim is 1500 feet in length and 600 feet in width. This claim runs
from the location monument on which this location notice is posted approximately 10 feet in a
easterly direction to the east end line and 1490 feet in a westerly direction to the
west end line. This claim is marked by six monuments, one at each corner and one at the center of each
end line of the claim.

The location monument on which this notice is posted is situated within Section 21, Township 4
South, Range 31 East, Gila Salt River Base and Meridian, Arizona and this claim encompasses portions
of the following quarter section (s), section (s), Township (s) and Range (s) NE 1/4 of the SE 1/4 and NW 1/4
of the SE 1/4 of Section 21, Township 4 South, Range 31 East, Gila Salt River Base and Meridian, Greenlee
County, Arizona, San Francisco River Mining District.

The locality of this claim with reference to some natural object or permanent monument and additional information
(if any) concerning its locality are as follows: 2281 feet north and 10634 feet west from the northeast corner of
Section 26, Township 4 South, Range 31 East, to the northeast corner of said claim.


DATED AND POSTED on the ground this 28th day of March, 2018.

LOCATOR (s) BHP Mineral Resources Inc. AGENT: T. Robert Breen /
180 Magee Suite 134
Tucson, AZ 85704



ANCH 451417

LODE CLAIM LOCATION MAP



● Corner Posts ▲ Location Monuments Scale: 1"=1000'



1. The above map depicts the **AQUA 33** Lode Claim, which is located in the NE 1/4 of the SE 1/4 and NW 1/4 of the SE 1/4 of Section 21, Township 4 South, Range 31 East, Gila Salt River Base and Meridian, Greenlee County, Arizona, San Francisco River Mining District.
2. The type of corner and location monuments used are wood 2"x2"x48" posts and metal tags with location information written thereon.
3. The bearings and distances in degrees and feet between claim corners are as depicted on the above map.

When recorded return to:

Attn: David Bertuch
BHP Mineral Resources Inc.
180 Magee Suite 134
Tucson, Arizona 85704

LOCATION NOTICE FOR LODE MINING CLAIM

NOTICE IS HEREBY GIVEN that the AQUA 34
_____ lode mining claim has been located
by BHP Mineral Resources Inc. whose current mailing
address is 180 Magee Suite 134
Tucson, Arizona 85704

RECEIVED
BLM AZ STATE OFFICE
2018 JUN 21 P 12:45
PHOENIX, ARIZONA

The general course of this claim is East/West and it is situated in Greenlee
County, Arizona. This claim is 1500 feet in length and 600 feet in width. This claim runs
from the location monument on which this location notice is posted approximately 10 feet in a
easterly direction to the east end line and 1490 feet in a westerly direction to the
west end line. This claim is marked by six monuments, one at each corner and one at the center of each
end line of the claim.

The location monument on which this notice is posted is situated within Section 21, Township 4
South, Range 31 East, Gila Salt River Base and Meridian, Arizona and this claim encompasses portions
of the following quarter section (s), section (s), Township (s) and Range (s) SE 1/4 of the NE 1/4 and SW 1/4
of the NE 1/4, and NE 1/4 of the SE 1/4 and NW 1/4 of the SE 1/4 of Section 21, Township 4 South, Range 31
East, Gila Salt River Base and Meridian, Greenlee County, Arizona, San Francisco River Mining District.

The locality of this claim with reference to some natural object or permanent monument and additional information
(if any) concerning its locality are as follows: 2881 feet north and 10634 feet west from the northeast corner of
Section 26, Township 4 South, Range 31 East, to the northeast corner of said claim.

DATED AND POSTED on the ground this 28th day of March, 2018.

LOCATOR (s) BHP Mineral Resources Inc. AGENT: T. Robert Breen /
180 Magee Suite 134
Tucson, AZ 85704

ANC 451418

FIGURE 17	FIGURE 20	FIGURE 23
-----------	-----------	-----------



1. The above map depicts the **AQUA 34** Lode Claim, which is located in the SE 1/4 of the NE 1/4 and SW 1/4 of the NE 1/4, and NE 1/4 of the SE 1/4 and NW 1/4 of the SE 1/4 of Section 21, Township 4 South, Range 31 East, Gila Salt River Base and Meridian, Greenlee County, Arizona, San Francisco River Mining District.
2. The type of corner and location monuments used are wood 2"x2"x48" posts and metal tags with location information written thereon.
3. The bearings and distances in degrees and feet between claim corners are as depicted on the above map.

When recorded return to:

Attn: David Bertuch
BHP Mineral Resources Inc.
180 Magee Suite 134
Tucson, Arizona 85704

LOCATION NOTICE FOR LODE MINING CLAIM

NOTICE IS HEREBY GIVEN that the AQUA 35
_____ lode mining claim has been located
by BHP Mineral Resources Inc. whose current mailing
address is 180 Magee Suite 134
Tucson, Arizona 85704

RECEIVED
BLM AZ STATE OFFICE
2018 JUN 21 P 12:45
PHOENIX, ARIZONA

The general course of this claim is East/West and it is situated in Greenlee
County, Arizona. This claim is 1500 feet in length and 600 feet in width. This claim runs
from the location monument on which this location notice is posted approximately 10 feet in a
easterly direction to the east end line and 1490 feet in a westerly direction to the
west end line. This claim is marked by six monuments, one at each corner and one at the center of each
end line of the claim.

The location monument on which this notice is posted is situated within Section 21, Township 4
South, Range 31 East, Gila Salt River Base and Meridian, Arizona and this claim encompasses portions
of the following quarter section (s), section (s), Township (s) and Range (s) SE 1/4 of the NE 1/4 and SW 1/4
of the NE 1/4 of Section 21, Township 4 South, Range 31 East, Gila Salt River Base and Meridian, Greenlee
County, Arizona, San Francisco River Mining District.

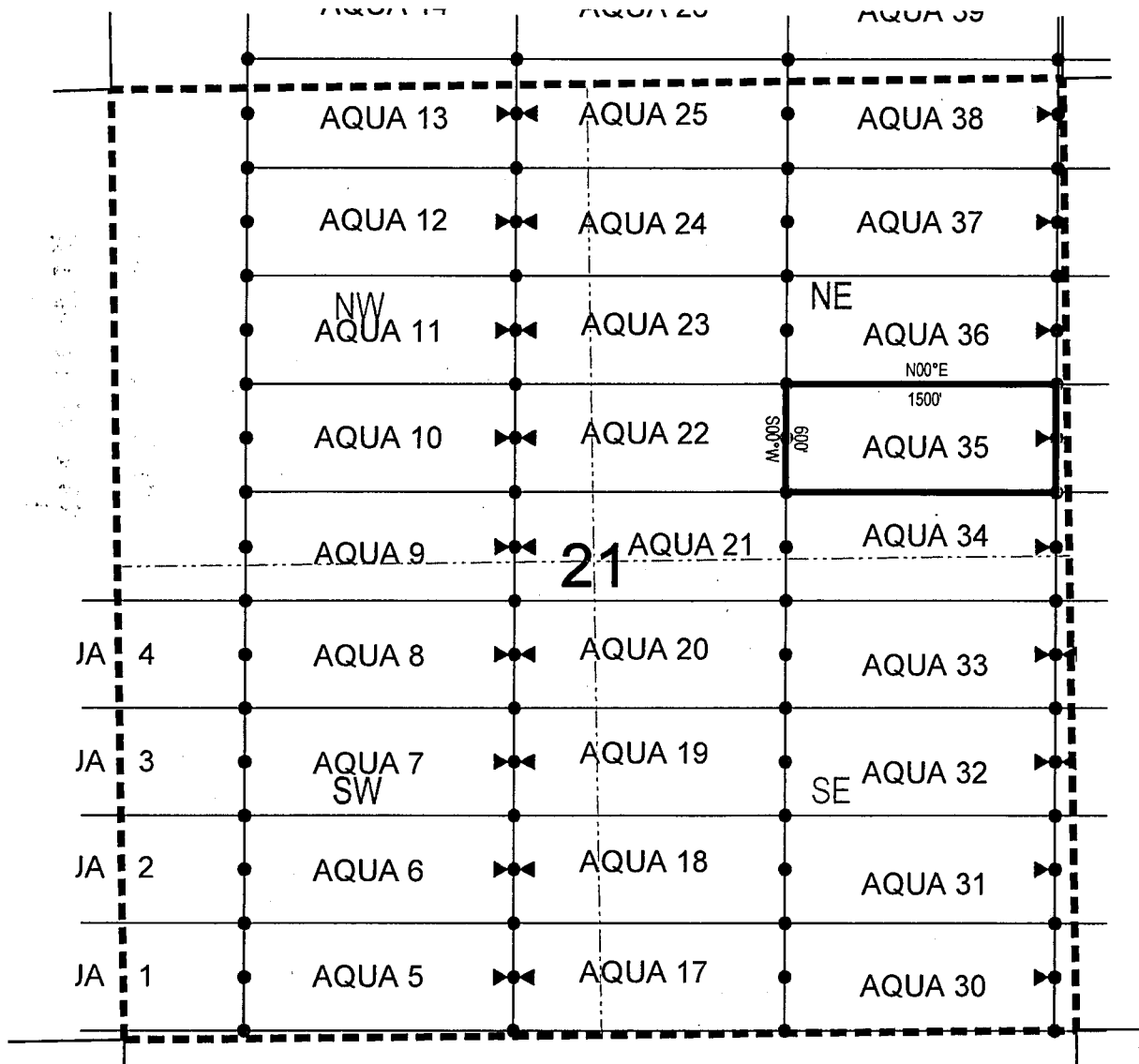
The locality of this claim with reference to some natural object or permanent monument and additional information
(if any) concerning its locality are as follows: 3481 feet north and 10634 feet west from the northeast corner of
Section 26, Township 4 South, Range 31 East, to the northeast corner of said claim.

DATED AND POSTED on the ground this 28th day of March, 2018

LOCATOR (s) BHP Mineral Resources Inc. AGENT: T. Robert Breen / 
180 Magee Suite 134
Tucson, AZ 85704

AR0451419

LODE CLAIM LOCATION MAP



• Corner Posts ▲ Location Monuments Scale: 1"=1000'



1. The above map depicts the **AQUA 35** Lode Claim, which is located in the SE 1/4 of the NE 1/4 and SW 1/4 of the NE 1/4 of Section 21, Township 4 South, Range 31 East, Gila Salt River Base and Meridian, Greenlee County, Arizona, San Francisco River Mining District.
2. The type of corner and location monuments used are wood 2"x2"x48" posts and metal tags with location information written thereon.
3. The bearings and distances in degrees and feet between claim corners are as depicted on the above map.

Attn: David Bertuch
BHP Mineral Resources Inc.
180 Magee Suite 134
Tucson, Arizona 85704

NOTICE IS HEREBY GIVEN that the AQUA 36
_____ lode mining claim has been located
by BHP Mineral Resources Inc. whose current mailing
address is 180 Magee Suite 134
Tucson, Arizona 85704

RECEIVED
BLM AZ STATE OFFICE
2010 JUN 21 P 12:45
PHOENIX, ARIZONA

The location monument on which this notice is posted is situated within Section 21, Township 4
South, Range 31 East, Gila Salt River Base and Meridian, Arizona and this claim encompasses portions
of the following quarter section (s), section (s), Township (s) and Range (s) SE 1/4 of the NE 1/4, NE 1/4 of
the NE 1/4, NW 1/4 of the NE 1/4 and SW 1/4 of the NE 1/4 of Section 21, Township 4 South, Range 31 East,
Gila Salt River Base and Meridian, Greenlee County, Arizona, San Francisco River Mining District.

The locality of this claim with reference to some natural object or permanent monument and additional information (if any) concerning its locality are as follows: 4081 feet north and 10634 feet west from the northeast corner of Section 26, Township 4 South, Range 31 East, to the northeast corner of said claim.


DATED AND POSTED on the ground this 28th day of March, 2018

LOCATOR (s) BHP Mineral Resources Inc. AGENT: T. Robert Breen /
180 Magee Suite 134
Tucson, AZ 85704

2018

ANC 51470

LODE CLAIM LOCATION MAP



● Corner Posts ▲ Location Monuments Scale: 1"=1000'



1. The above map depicts the **AQUA 36** Lode Claim, which is located in the SE 1/4 of the NE 1/4, NE 1/4 of the NE 1/4, NW 1/4 of the NE 1/4 and SW 1/4 of the NE 1/4 of Section 21, Township 4 South, Range 31 East, Gila Salt River Base and Meridian, Greenlee County, Arizona, San Francisco River Mining District.
2. The type of corner and location monuments used are wood 2"x2"x48" posts and metal tags with location information written thereon.
3. The bearings and distances in degrees and feet between claim corners are as depicted on the above map.

Attn: David Bertuch
BHP Mineral Resources Inc.
180 Magee Suite 134
Tucson, Arizona 85704

NOTICE IS HEREBY GIVEN that the AQUA 37

RECEIVED
BLM AZ STATE OFFICE
2010 JUN 21 P 12:45
PHOENIX, ARIZONA

The location monument on which this notice is posted is situated within Section 21, Township 4
South, Range 31 East, Gila Salt River Base and Meridian, Arizona and this claim encompasses portions
of the following quarter section (s), section (s), Township (s) and Range (s) NE 1/4 of the NE 1/4 and NW 1/4
of the NE 1/4 of Section 21, Township 4 South, Range 31 East, Gila Salt River Base and Meridian, Greenlee
County, Arizona, San Francisco River Mining District.

The locality of this claim with reference to some natural object or permanent monument and additional information (if any) concerning its locality are as follows: 4681 feet north and 10634 feet west from the northeast corner of Section 26, Township 4 South, Range 31 East, to the northeast corner of said claim.

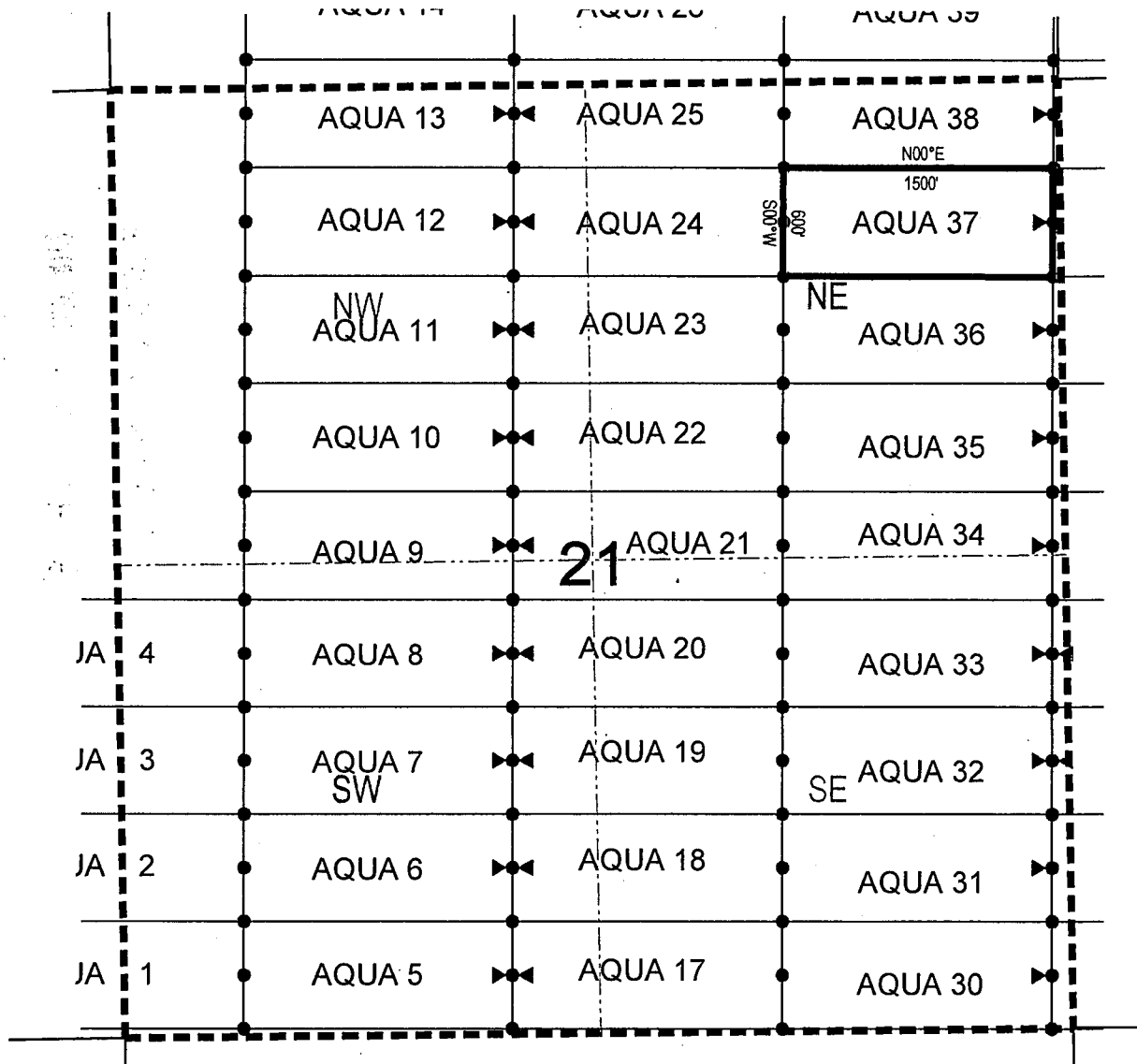
DATED AND POSTED on the ground this 28th day of March, 2018

LOCATOR (s) BHP Mineral Resources Inc. AGENT: T. Robert Breen /
180 Magee Suite 134
Tucson, AZ 85704

2018 

AHC 451421

LODE CLAIM LOCATION MAP



• Corner Posts ▲ Location Monuments Scale: 1"=1000'



1. The above map depicts the **AQUA 37** Lode Claim, which is located in the NE 1/4 of the NE 1/4 and NW 1/4 of the NE 1/4 of Section 21, Township 4 South, Range 31 East, Gila Salt River Base and Meridian, Greenlee County, Arizona, San Francisco River Mining District.
2. The type of corner and location monuments used are wood 2"x2"x48" posts and metal tags with location information written thereon.
3. The bearings and distances in degrees and feet between claim corners are as depicted on the above map.

Attn: David Bertuch
BHP Mineral Resources Inc.
180 Magee Suite 134
Tucson, Arizona 85704

NOTICE IS HEREBY GIVEN that the **AQUA 38**

by BHP Mineral Resources Inc. whose current mailing

address is 180 Magee Suite 134

Tucson, Arizona 85704

The general course of this claim is East/West and it is situated in Greenlee

County, Arizona. This claim is 1500 feet in length and 600 feet in width. This claim runs

from the location monument on which this location notice is posted approximately 10 feet in a

easterly direction to the east end line and 1490 feet in a westerly direction to the

west end line. This claim is marked by six monuments, one at each corner and one at the center of each end line of the claim.

The location monument on which this notice is posted is situated within Section 21, Township 4

South, Range 31 East, Gila Salt River Base and Meridian, Arizona and this claim encompasses portions

of the following quarter section (s), section (s), Township (s) and Range (s) NE 1/4 of the NE 1/4 and NW 1/4
of the NE 1/4 of Section 21, and SE 1/4 of the SE 1/4 and SW 1/4 of the SE 1/4 of Section 16, Township 4
South, Range 31 East, Gila Salt River Base and Meridian, Greenlee County, Arizona, San Francisco River
Mining District.

The locality of this claim with reference to some natural object or permanent monument and additional information

(if any) concerning its locality are as follows: 5281 feet north and 10634 feet west from the northeast corner of Section 26, Township 4 South, Range 31 East, to the northeast corner of said claim.

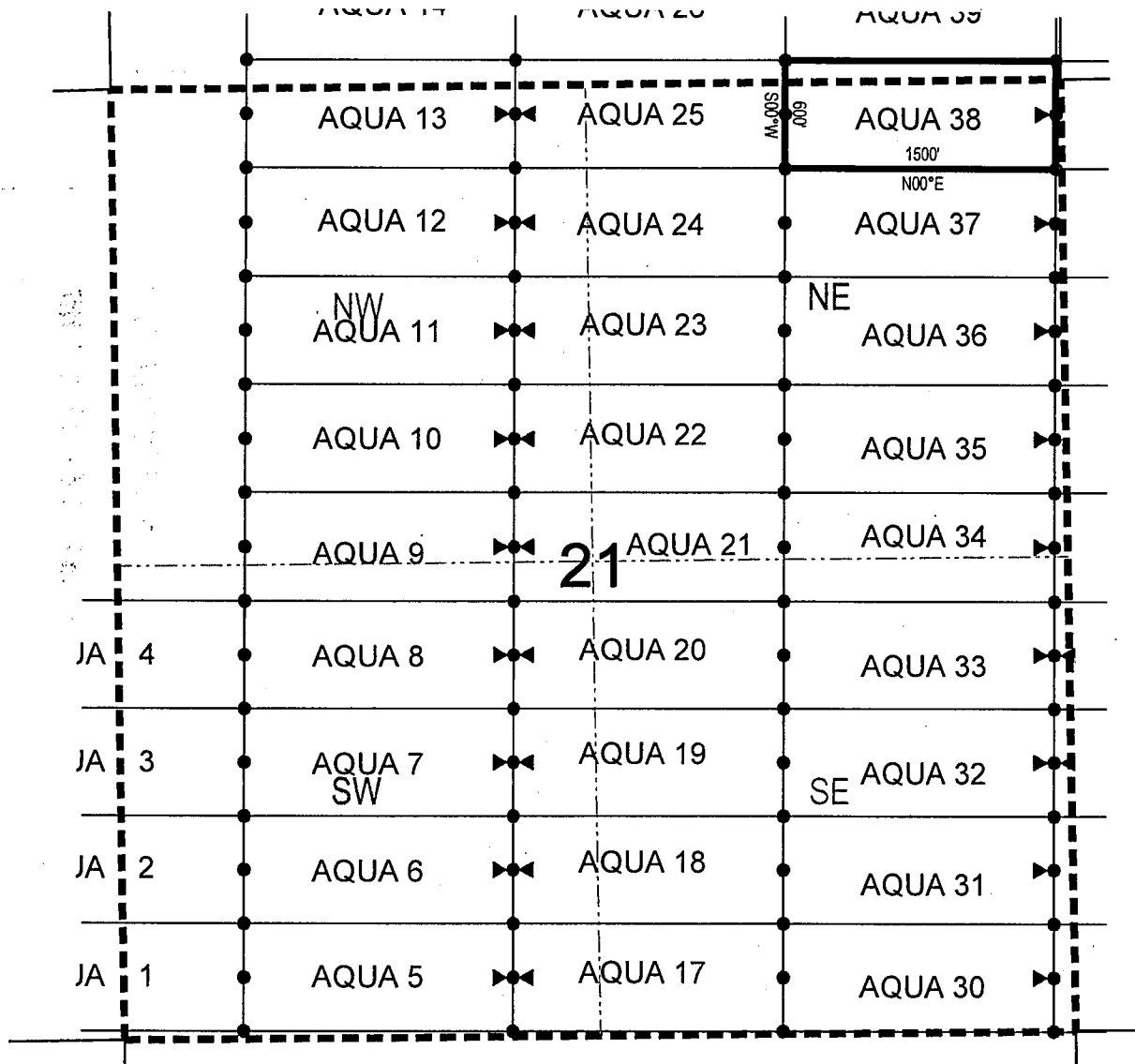
DATED AND POSTED on the ground this 28th day of March, 20 18

LOCATOR (s) BHP Mineral Resources Inc. AGENT: T. Robert Breen /
180 Magee Suite 134
Tucson, AZ 85704

RECEIVED
BLM AZ STATE OFFICE
2010 JUN 21 P 12:45
PHOENIX, ARIZONA
Greene

AHC 451422

LODE CLAIM LOCATION MAP



• Corner Posts ▲ Location Monuments Scale: 1"=1000'



1. The above map depicts the **AQUA 38** Lode Claim, which is located in the NE 1/4 of the NE 1/4 and NW 1/4 of the NE 1/4 of Section 21, and SE 1/4 of the SE 1/4 and SW 1/4 of the SE 1/4 of Section 16, Township 4 South, Range 31 East, Gila Salt River Base and Meridian, Greenlee County, Arizona, San Francisco River Mining District.
2. The type of corner and location monuments used are wood 2"x2"x48" posts and metal tags with location information written thereon.
3. The bearings and distances in degrees and feet between claim corners are as depicted on the above map.

When recorded return to:

Attn: David Bertuch
BHP Mineral Resources Inc.
180 Magee Suite 134
Tucson, Arizona 85704

LOCATION NOTICE FOR LODE MINING CLAIM

NOTICE IS HEREBY GIVEN that the AQUA 39
_____ lode mining claim has been located
by BHP Mineral Resources Inc. whose current mailing
address is 180 Magee Suite 134
Tucson, Arizona 85704

RECEIVED
BLM AZ STATE OFFICE
2018 JUN 21 P 12:45
PHOENIX, ARIZONA

The general course of this claim is East/West and it is situated in Greenlee
County, Arizona. This claim is 1500 feet in length and 600 feet in width. This claim runs
from the location monument on which this location notice is posted approximately 10 feet in a
easterly direction to the east end line and 1490 feet in a westerly direction to the
west end line. This claim is marked by six monuments, one at each corner and one at the center of each
end line of the claim.

The location monument on which this notice is posted is situated within Section 16, Township 4
South, Range 31 East, Gila Salt River Base and Meridian, Arizona and this claim encompasses portions
of the following quarter section (s), section (s), Township (s) and Range (s) SE 1/4 of the SE 1/4 and SW 1/4
of the SE 1/4 of Section 16, Township 4 South, Range 31 East, Gila Salt River Base and Meridian, Greenlee
County, Arizona, San Francisco River Mining District.

The locality of this claim with reference to some natural object or permanent monument and additional information
(if any) concerning its locality are as follows: 5881 feet north and 10634 feet west from the northeast corner of
Section 26, Township 4 South, Range 31 East, to the northeast corner of said claim.

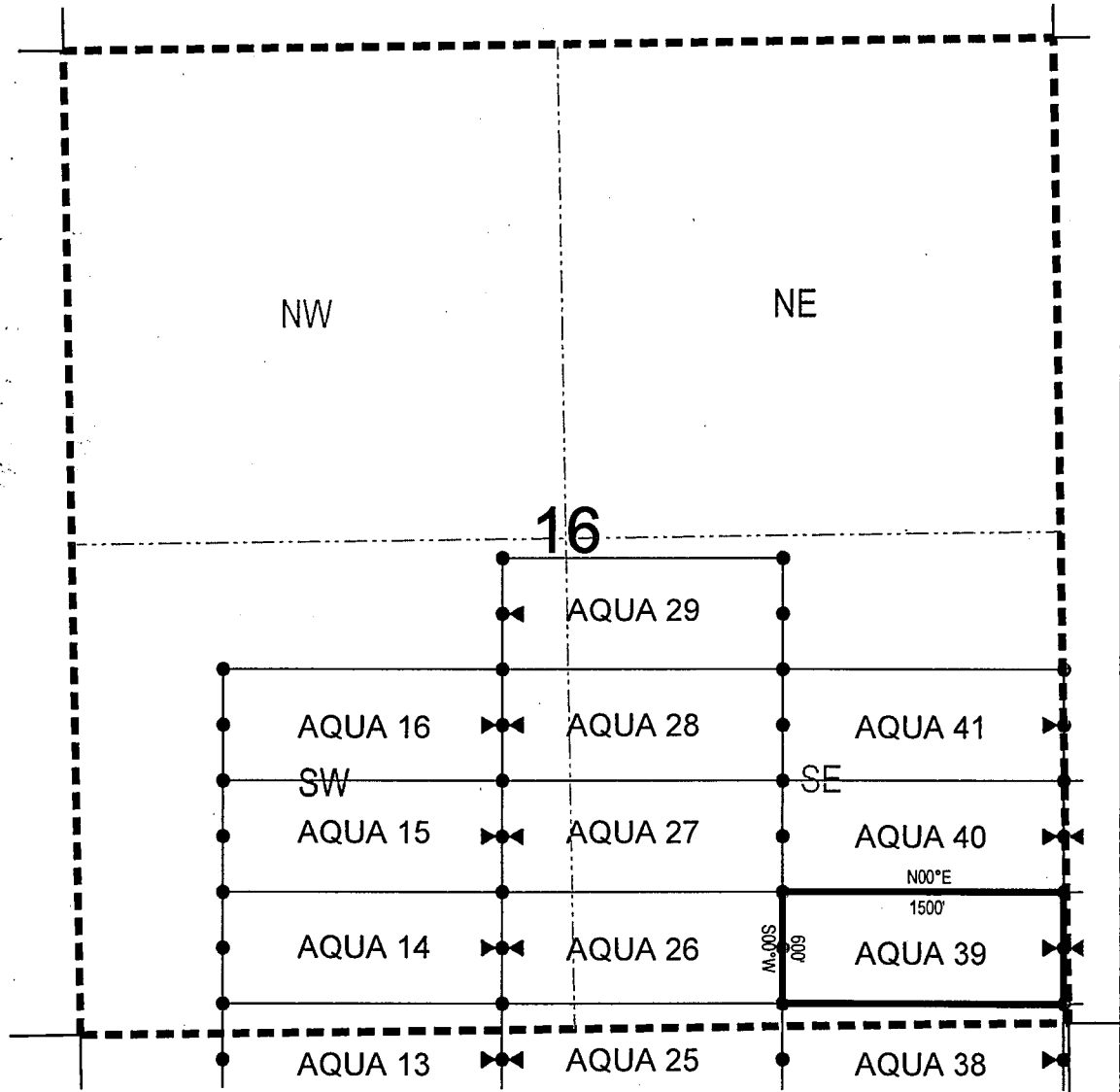
DATED AND POSTED on the ground this 28th day of March, 2018

LOCATOR (s) BHP Mineral Resources Inc. AGENT: T. Robert Breen /
180 Magee Suite 134
Tucson, AZ 85704



ANC 451423

LODE CLAIM LOCATION MAP



• Corner Posts

▲ Location Monuments

Scale: 1"=1000'



1. The above map depicts the **AQUA 39** Lode Claim, which is located in the SE 1/4 of the SE 1/4 and SW 1/4 of the SE 1/4 of Section 16, Township 4 South, Range 31 East, Gila Salt River Base and Meridian, Greenlee County, Arizona, San Francisco River Mining District.
2. The type of corner and location monuments used are wood 2"x2"x48" posts and metal tags with location information written thereon.
3. The bearings and distances in degrees and feet between claim corners are as depicted on the above map.

When recorded return to:

Attn: David Bertuch
BHP Mineral Resources Inc.
180 Magee Suite 134
Tucson, Arizona 85704

LOCATION NOTICE FOR LOPE MINING CLAIM

NOTICE IS HEREBY GIVEN that the AQUA 40
_____ lode mining claim has been located
by BHP Mineral Resources Inc. whose current mailing
address is 180 Magee Suite 134
Tucson, Arizona 85704

RECEIVED
BLM AZ STATE OFFICE
2018 JUN 21 P 12:45
PHOENIX, ARIZONA

The general course of this claim is East/West and it is situated in Greenlee
County, Arizona. This claim is 1500 feet in length and 600 feet in width. This claim runs
from the location monument on which this location notice is posted approximately 10 feet in a
easterly direction to the east end line and 1490 feet in a westerly direction to the
west end line. This claim is marked by six monuments, one at each corner and one at the center of each
end line of the claim.

The location monument on which this notice is posted is situated within Section 16, Township 4
South, Range 31 East, Gila Salt River Base and Meridian, Arizona and this claim encompasses portions
of the following quarter section (s), section (s), Township (s) and Range (s) SE 1/4 of the SE 1/4 and SW 1/4
of the SE 1/4 of Section 16, Township 4 South, Range 31 East, Gila Salt River Base and Meridian, Greenlee
County, Arizona, San Francisco River Mining District.

The locality of this claim with reference to some natural object or permanent monument and additional information
(if any) concerning its locality are as follows: 6481 feet north and 10634 feet west from the northeast corner of
Section 26, Township 4 South, Range 31 East, to the northeast corner of said claim.

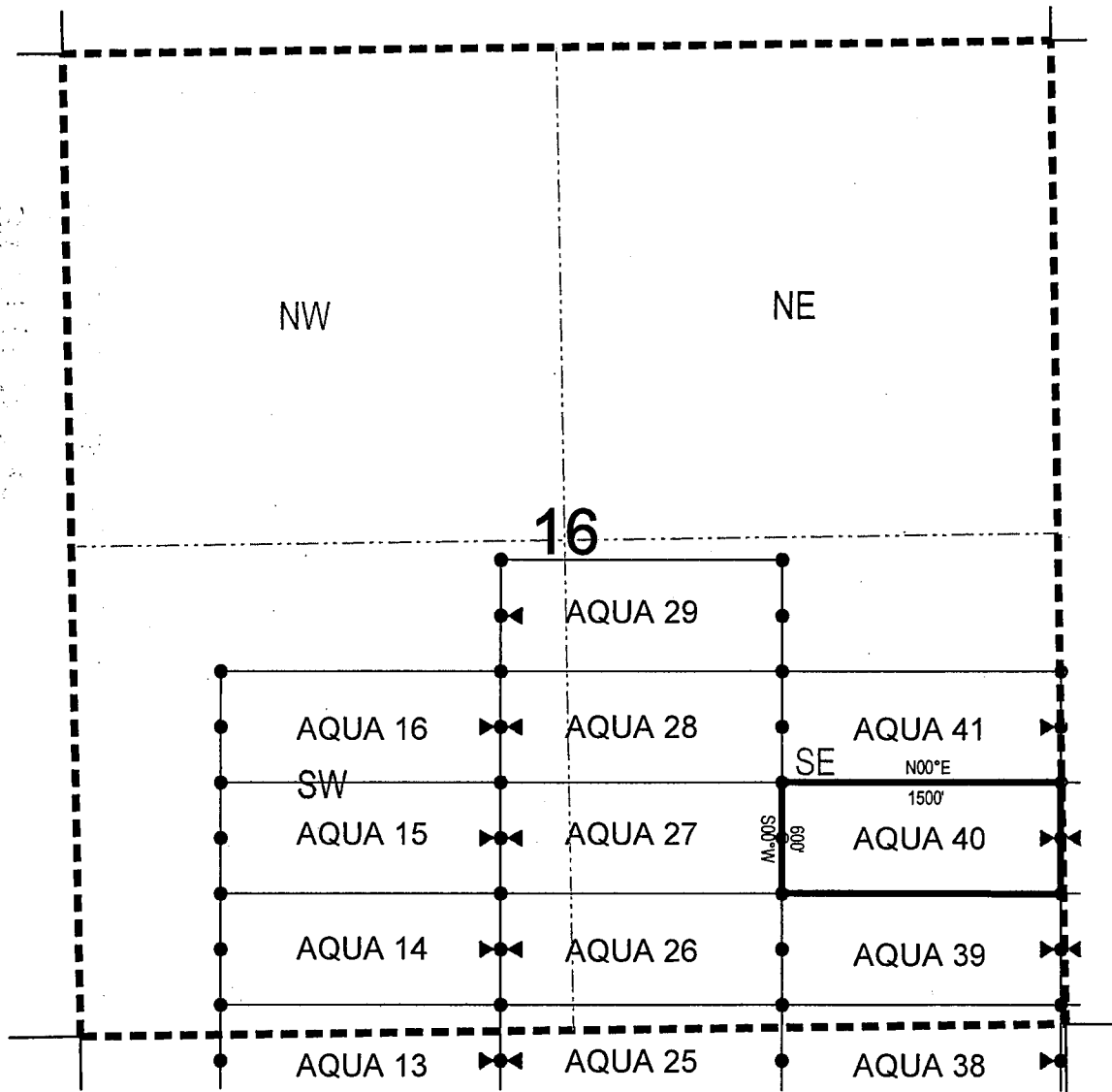
DATED AND POSTED on the ground this 28th day of March, 2018

LOCATOR (s) BHP Mineral Resources Inc. AGENT: T. Robert Breen /
180 Magee Suite 134
Tucson, AZ 85704



AMC451424

LODE CLAIM LOCATION MAP



● Corner Posts

▲ Location Monuments

Scale: 1"=1000'



1. The above map depicts the **AQUA 40** Lode Claim, which is located in the SE 1/4 of the SE 1/4 and SW 1/4 of the SE 1/4 of Section 16, Township 4 South, Range 31 East, Gila Salt River Base and Meridian, Greenlee County, Arizona, San Francisco River Mining District.
2. The type of corner and location monuments used are wood 2"x2"x48" posts and metal tags with location information written thereon.
3. The bearings and distances in degrees and feet between claim corners are as depicted on the above map.

When recorded return to:

Attn: David Bertuch
BHP Mineral Resources Inc.
180 Magee Suite 134
Tucson, Arizona 85704

LOCATION NOTICE FOR LOPE MINING CLAIM

NOTICE IS HEREBY GIVEN that the AQUA 41
_____ lode mining claim has been located
by BHP Mineral Resources Inc. whose current mailing
address is 180 Magee Suite 134
Tucson, Arizona 85704


RECEIVED
BLM AZ STATE OFFICE
2018 JUN 21 P 12:45
PHOENIX, ARIZONA

The general course of this claim is East/West and it is situated in Greenlee
County, Arizona. This claim is 1500 feet in length and 600 feet in width. This claim runs
from the location monument on which this location notice is posted approximately 10 feet in a
easterly direction to the east end line and 1490 feet in a westerly direction to the
west end line. This claim is marked by six monuments, one at each corner and one at the center of each
end line of the claim.

The location monument on which this notice is posted is situated within Section 16, Township 4
South, Range 31 East, Gila Salt River Base and Meridian, Arizona and this claim encompasses portions
of the following quarter section (s), section (s), Township (s) and Range (s) NE 1/4 of the SE 1/4 and NW 1/4
of the SE 1/4 of Section 16, Township 4 South, Range 31 East, Gila Salt River Base and Meridian, Greenlee
County, Arizona, San Francisco River Mining District.

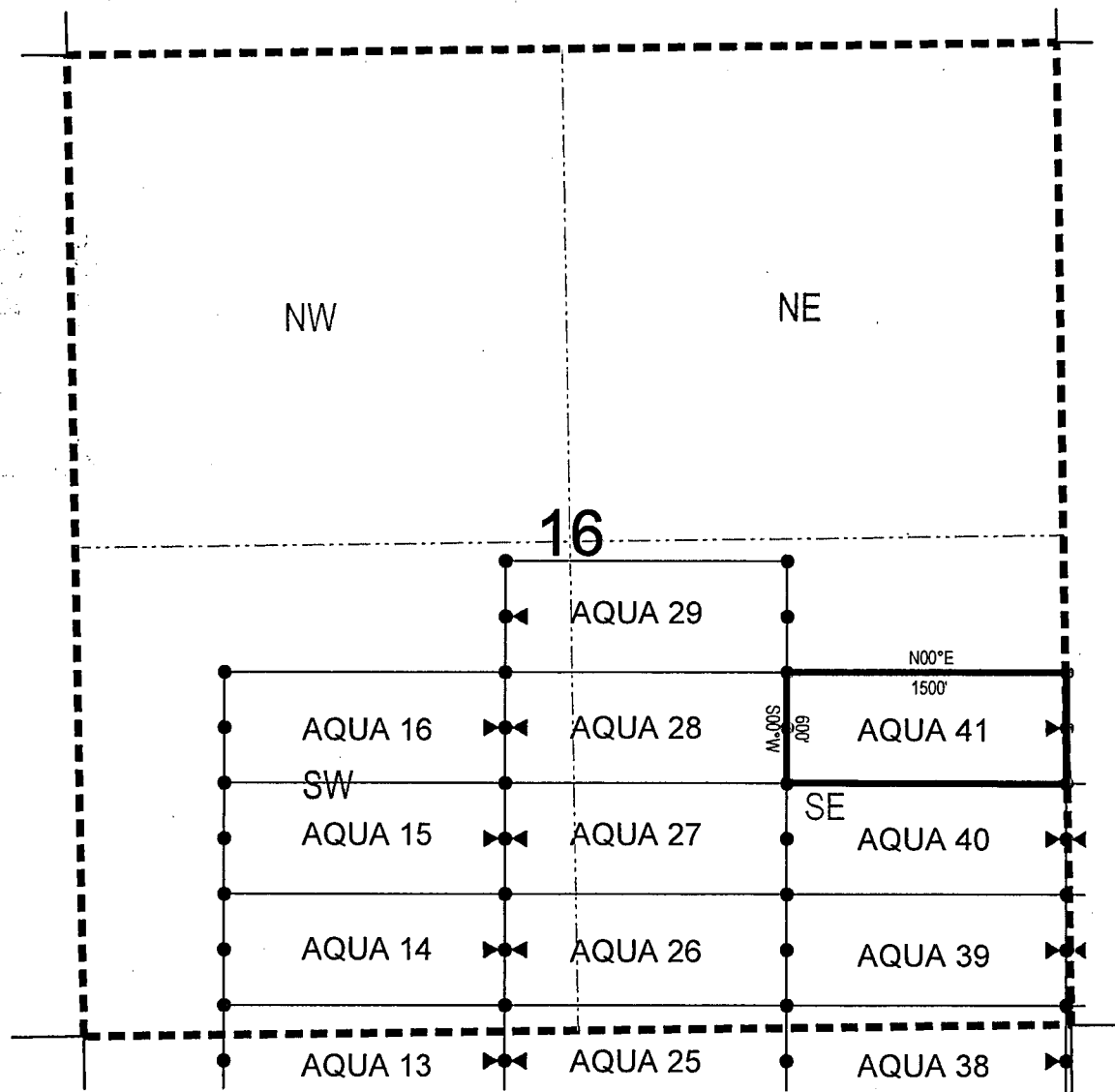
The locality of this claim with reference to some natural object or permanent monument and additional information
(if any) concerning its locality are as follows: 7081 feet north and 10634 feet west from the northeast corner of
Section 26, Township 4 South, Range 31 East, to the northeast corner of said claim.

DATED AND POSTED on the ground this 28th day of March, 2018

LOCATOR (s) BHP Mineral Resources Inc. AGENT: T. Robert Breen / 
180 Magee Suite 134
Tucson, AZ 85704

AMC451425

LODE CLAIM LOCATION MAP



● Corner Posts

▲ Location Monuments

Scale: 1"=1000'



1. The above map depicts the **AQUA 41** Lode Claim, which is located in the NE 1/4 of the SE 1/4 and NW 1/4 of the SE 1/4 of Section 16, Township 4 South, Range 31 East, Gila Salt River Base and Meridian, Greenlee County, Arizona, San Francisco River Mining District.
2. The type of corner and location monuments used are wood 2"x2"x48" posts and metal tags with location information written thereon.
3. The bearings and distances in degrees and feet between claim corners are as depicted on the above map.

When recorded return to:

Attn: David Bertuch
BHP Mineral Resources Inc.
180 Magee Suite 134
Tucson, Arizona 85704

LOCATION NOTICE FOR LODE MINING CLAIM

NOTICE IS HEREBY GIVEN that the AQUA 42
_____ lode mining claim has been located
by BHP Mineral Resources Inc. whose current mailing
address is 180 Magee Suite 134
Tucson, Arizona 85704

RECEIVED
BLM AZ STATE OFFICE
2018 JUN 21 P 12:45
PHOENIX, ARIZONA

The general course of this claim is East/West and it is situated in Greenlee
County, Arizona. This claim is 1500 feet in length and 600 feet in width. This claim runs
from the location monument on which this location notice is posted approximately 10 feet in a
easterly direction to the east end line and 1490 feet in a westerly direction to the
west end line. This claim is marked by six monuments, one at each corner and one at the center of each
end line of the claim.

The location monument on which this notice is posted is situated within Section 22, Township 4
South, Range 31 East, Gila Salt River Base and Meridian, Arizona and this claim encompasses portions
of the following quarter section (s), section (s), Township (s) and Range (s) SE 1/4 of the SW 1/4 and SW 1/4
of the SW 1/4 of Section 22, and SE 1/4 of the SE 1/4 of Section 21, Township 4 South, Range 31 East, Gila
Salt River Base and Meridian, Greenlee County, Arizona, San Francisco River Mining District.

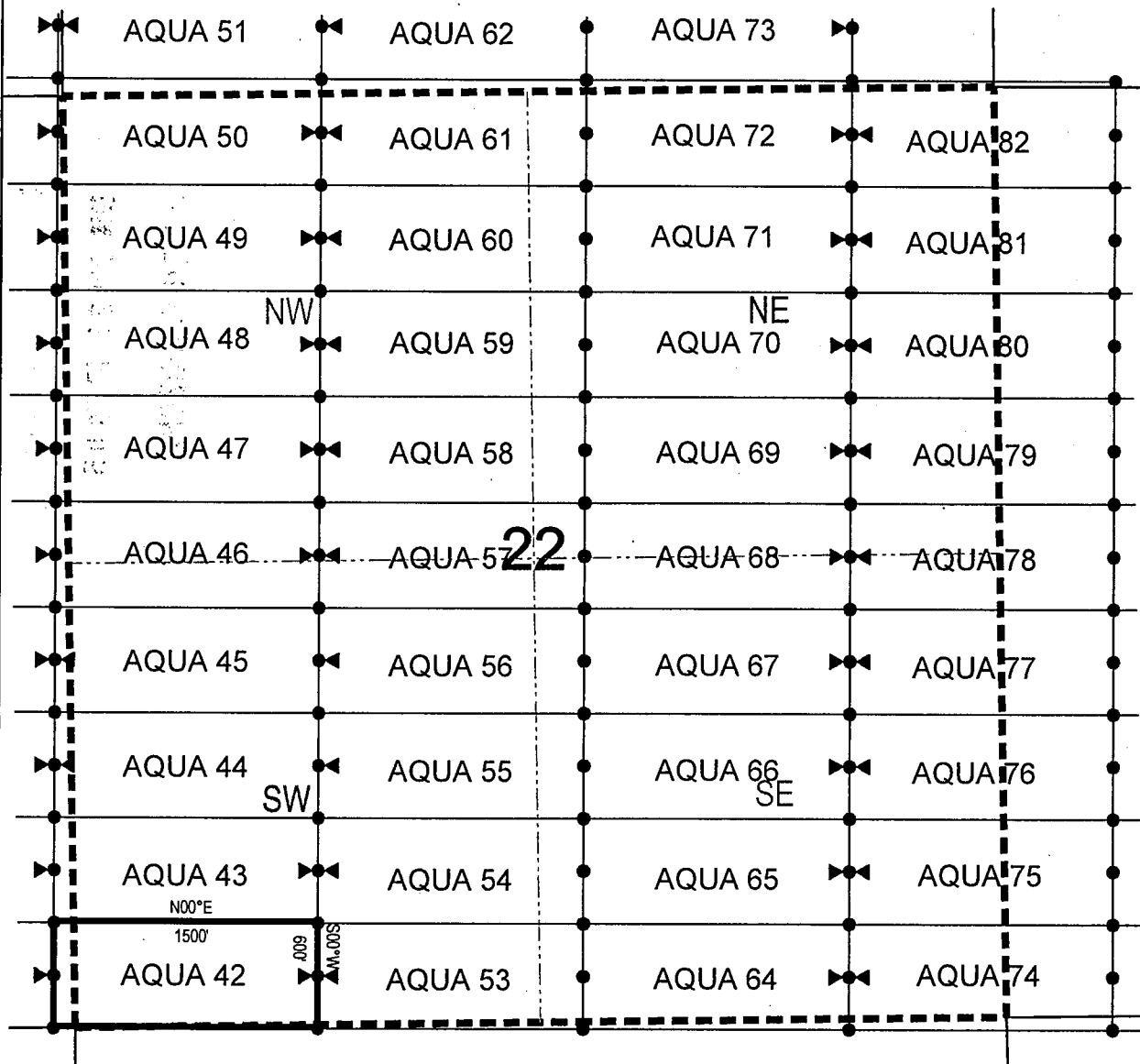
The locality of this claim with reference to some natural object or permanent monument and additional information
(if any) concerning its locality are as follows: 481 feet north and 9134 feet west from the northeast corner of
Section 26, Township 4 South, Range 31 East, to the northeast corner of said claim.

DATED AND POSTED on the ground this 28th day of March, 2018

LOCATOR (s) BHP Mineral Resources Inc. AGENT: T. Robert Breen / 
180 Magee Suite 134
Tucson, AZ 85704

ANC 451426

LODE CLAIM LOCATION MAP



• Corner Posts ▲ Location Monuments Scale: 1"=1000'



1. The above map depicts the **AQUA 42** Lode Claim, which is located in the SE 1/4 of the SW 1/4 and SW 1/4 of the SW 1/4 of Section 22, and SE 1/4 of the SE 1/4 of Section 21, Township 4 South, Range 31 East, Gila Salt River Base and Meridian, Greenlee County, Arizona, San Francisco River Mining District.
2. The type of corner and location monuments used are wood 2"x2"x48" posts and metal tags with location information written thereon.
3. The bearings and distances in degrees and feet between claim corners are as depicted on the above map.

When recorded return to:

Attn: David Bertuch
BHP Mineral Resources Inc.
180 Magee Suite 134
Tucson, Arizona 85704

LOCATION NOTICE FOR LODE MINING CLAIM

NOTICE IS HEREBY GIVEN that the AQUA 43
_____ lode mining claim has been located
by BHP Mineral Resources Inc. whose current mailing
address is 180 Magee Suite 134
Tucson, Arizona 85704

RECEIVED
BLM AZ STATE OFFICE
2010 JUN 21 P 12:45
PHOENIX, ARIZONA

The general course of this claim is East/West and it is situated in Greenlee
County, Arizona. This claim is 1500 feet in length and 600 feet in width. This claim runs
from the location monument on which this location notice is posted approximately 10 feet in a
easterly direction to the east end line and 1490 feet in a westerly direction to the
west end line. This claim is marked by six monuments, one at each corner and one at the center of each
end line of the claim.

The location monument on which this notice is posted is situated within Section 22, Township 4
South, Range 31 East, Gila Salt River Base and Meridian, Arizona and this claim encompasses portions
of the following quarter section (s), section (s), Township (s) and Range (s) SE 1/4 of the SW 1/4 and SW 1/4
of the SW 1/4 of Section 22, and SE 1/4 of the SE 1/4 of Section 21, Township 4 South, Range 31 East, Gila
Salt River Base and Meridian, Greenlee County, Arizona, San Francisco River Mining District.

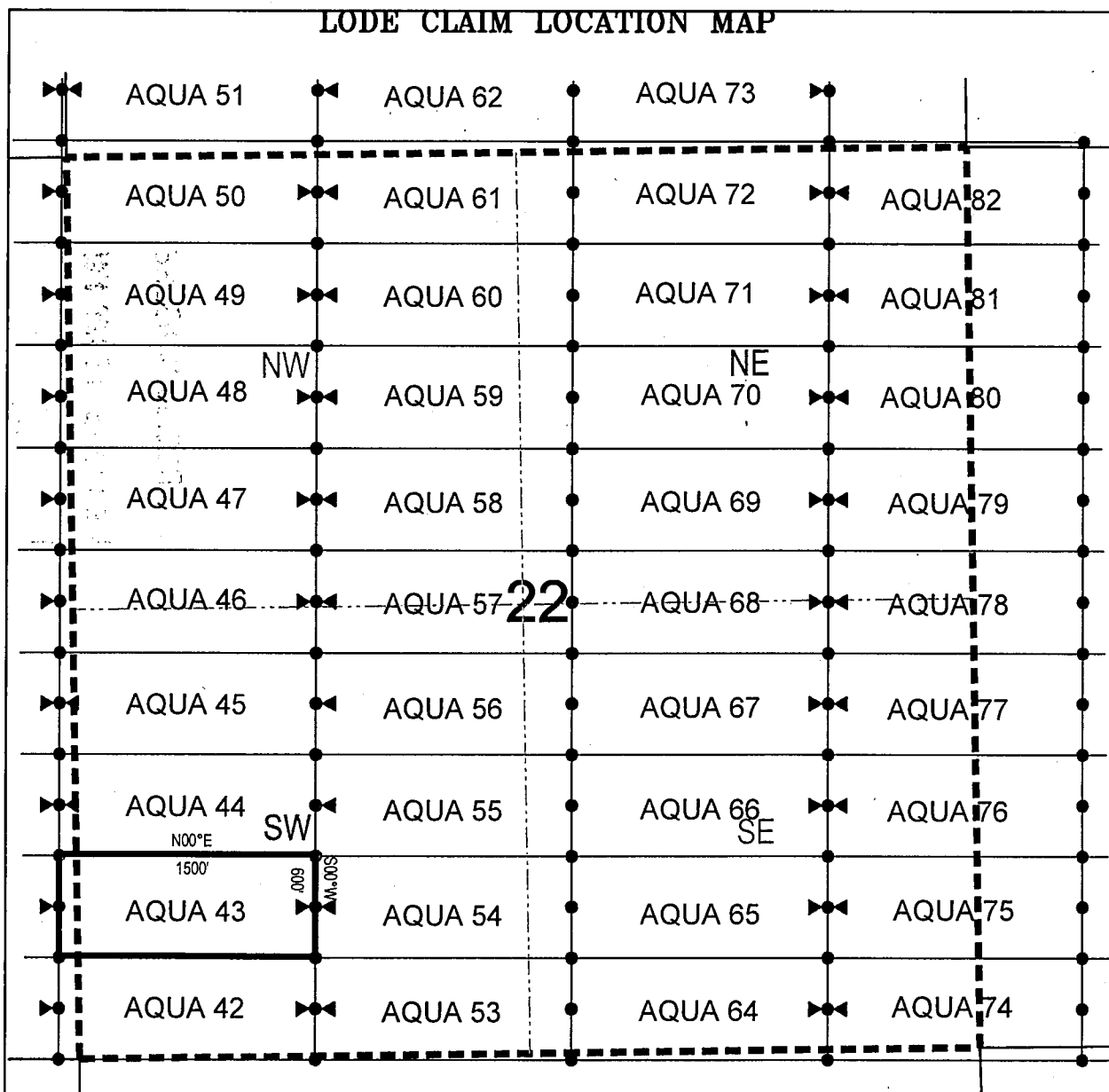
The locality of this claim with reference to some natural object or permanent monument and additional information
(if any) concerning its locality are as follows: 1081 feet north and 9134 feet west from the northeast corner of
Section 26, Township 4 South, Range 31 East, to the northeast corner of said claim.

DATED AND POSTED on the ground this 28th day of March, 20 18

LOCATOR (s) BHP Mineral Resources Inc. AGENT: T. Robert Breen /
180 Magee Suite 134
Tucson, AZ 85704

ANC 451427

LODE CLAIM LOCATION MAP



• Corner Posts

▲ Location Monuments

Scale: 1"=1000'



1. The above map depicts the **AQUA 43** Lode Claim, which is located in the SE 1/4 of the SW 1/4 and SW 1/4 of the SW 1/4 of Section 22, and SE 1/4 of the SE 1/4 of Section 21, Township 4 South, Range 31 East, Gila Salt River Base and Meridian, Greenlee County, Arizona, San Francisco River Mining District.
2. The type of corner and location monuments used are wood 2"x2"x48" posts and metal tags with location information written thereon.
3. The bearings and distances in degrees and feet between claim corners are as depicted on the above map.

When recorded return to:

Attn: David Bertuch
BHP Mineral Resources Inc.
180 Magee Suite 134
Tucson, Arizona 85704

LOCATION NOTICE FOR LODE MINING CLAIM

NOTICE IS HEREBY GIVEN that the AQUA 44
_____ lode mining claim has been located
by BHP Mineral Resources Inc. whose current mailing
address is 180 Magee Suite 134
Tucson, Arizona 85704


RECEIVED
BLM AZ STATE OFFICE
2010 JUN 21 P 12:45
PHOENIX, ARIZONA

The general course of this claim is East/West and it is situated in Greenlee
County, Arizona. This claim is 1500 feet in length and 600 feet in width. This claim runs
from the location monument on which this location notice is posted approximately 1490 feet in a
easterly direction to the east end line and 10 feet in a westerly direction to the
west end line. This claim is marked by six monuments, one at each corner and one at the center of each
end line of the claim.

The location monument on which this notice is posted is situated within Section 21, Township 4
South, Range 31 East, Gila Salt River Base and Meridian, Arizona and this claim encompasses portions
of the following quarter section (s), section (s), Township (s) and Range (s) NE 1/4 of the SE 1/4 and SE 1/4 of
the SE 1/4 of Section 21, and NE 1/4 of the SW 1/4, NW 1/4 of the SW 1/4, SW 1/4 of the SW 1/4 and SE 1/4
of the SW 1/4 of Section 22, Township 4 South, Range 31 East, Gila Salt River Base and Meridian, Greenlee
County, Arizona, San Francisco River Mining District.

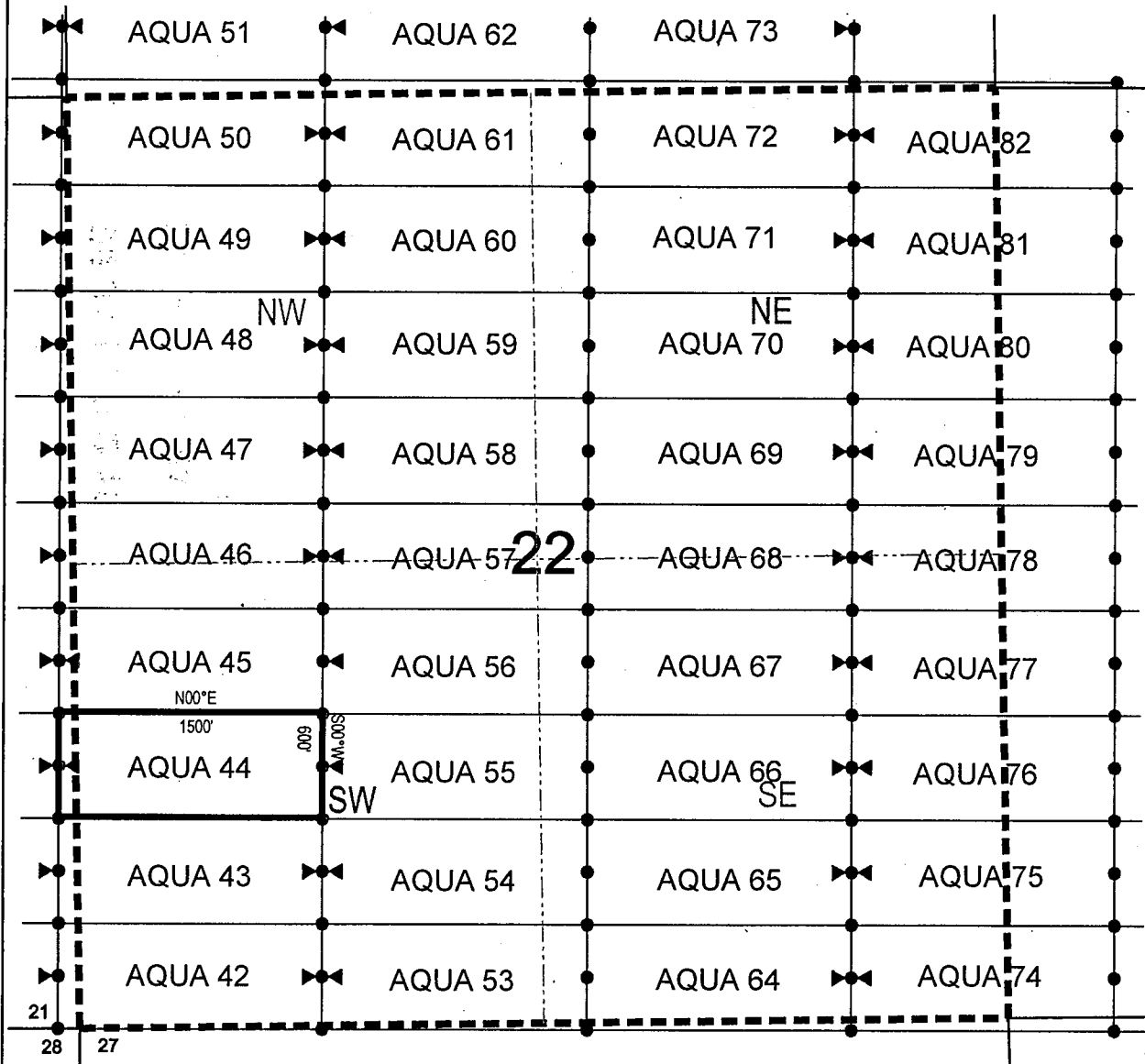
The locality of this claim with reference to some natural object or permanent monument and additional information
(if any) concerning its locality are as follows: 1681 feet north and 9134 feet west from the northeast corner of
Section 26, Township 4 South, Range 31 East, to the northeast corner of said claim.

DATED AND POSTED on the ground this _____ day of _____, 2018

LOCATOR (s) BHP Mineral Resources Inc. AGENT: T. Robert Breen / 
180 Magee Suite 134
Tucson, AZ 85704

ANCH 451428

LODE CLAIM LOCATION MAP



• Corner Posts ▲ Location Monuments Scale: 1"=1000'



1. The above map depicts the **AQUA 44** Lode Claim, which is located in the NE 1/4 of the SW 1/4, NW 1/4 of the SW 1/4, SW 1/4 of the SW 1/4 and SE 1/4 of the SW 1/4 of Section 22, and NE 1/4 of the SE 1/4 and SE 1/4 of the SE 1/4 of Section 21, Township 4 South, Range 31 East, Gila Salt River Base and Meridian, Greenlee County, Arizona, San Francisco River Mining District.
2. The type of corner and location monuments used are wood 2"x2"x48" posts and metal tags with location information written thereon.
3. The bearings and distances in degrees and feet between claim corners are as depicted on the above map.

Attn: David Bertuch
BHP Mineral Resources Inc.
180 Magee Suite 134
Tucson, Arizona 85704

NOTICE IS HEREBY GIVEN that the AQUA 45
_____ lode mining claim has been located
by BHP Mineral Resources Inc. whose current mailing
address is 180 Magee Suite 134
Tucson, Arizona 85704

RECEIVED
BLM AZ STATE OFFICE
2110 JUN 21 P 12:45
PHOENIX, ARIZONA

The location monument on which this notice is posted is situated within Section 21, Township 4
South, Range 31 East, Gila Salt River Base and Meridian, Arizona and this claim encompasses portions
of the following quarter section (s), section (s), Township (s) and Range (s) NE 1/4 of the SE 1/4 of Section 21,
and NE 1/4 of the SW 1/4 and NW 1/4 of the SW 1/4 of Section 22, Township 4 South, Range 31 East, Gila
Salt River Base and Meridian, Greenlee County, Arizona, San Francisco River Mining District.

The locality of this claim with reference to some natural object or permanent monument and additional information (if any) concerning its locality are as follows: 2281 feet north and 9134 feet west from the northeast corner of Section 26, Township 4 South, Range 31 East, to the northeast corner of said claim.

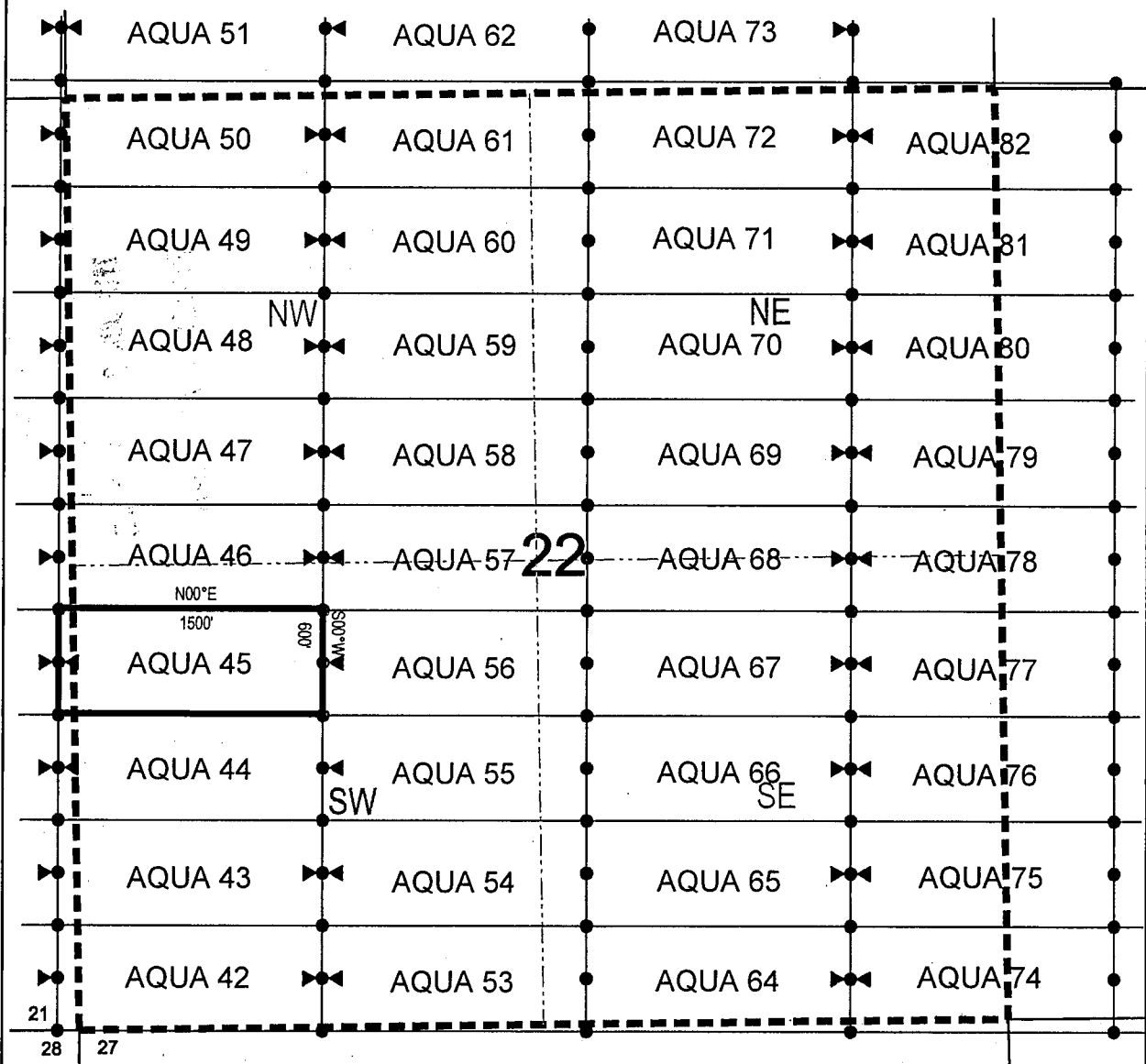
DATED AND POSTED on the ground this _____ day of _____, 2018

LOCATOR (s) BHP Mineral Resources Inc. AGENT: T. Robert Breen /
180 Magee Suite 134
Tucson, AZ 85704

_____, 2018.

AMC 51429

LODE CLAIM LOCATION MAP



● Corner Posts

▲ Location Monuments

Scale: 1"=1000'



1. The above map depicts the **AQUA 45** Lode Claim, which is located in the NE 1/4 of the SW 1/4 and NW 1/4 of the SW 1/4 of Section 22, and NE 1/4 of the SE 1/4 of Section 21, Township 4 South, Range 31 East, Gila Salt River Base and Meridian, Greenlee County, Arizona, San Francisco River Mining District.
2. The type of corner and location monuments used are wood 2"x2"x48" posts and metal tags with location information written thereon.
3. The bearings and distances in degrees and feet between claim corners are as depicted on the above map.

When recorded return to:

Attn: David Bertuch
BHP Mineral Resources Inc.
180 Magee Suite 134
Tucson, Arizona 85704

LOCATION NOTICE FOR LODE MINING CLAIM

NOTICE IS HEREBY GIVEN that the AQUA 46
_____ lode mining claim has been located
by BHP Mineral Resources Inc. whose current mailing
address is 180 Magee Suite 134
Tucson, Arizona 85704

RECEIVED
BLM AZ STATE OFFICE
2018 JUN 21 P 2:45
PHOENIX, ARIZONA

The general course of this claim is East/West and it is situated in Greenlee County, Arizona. This claim is 1500 feet in length and 600 feet in width. This claim runs from the location monument on which this location notice is posted approximately 10 feet in a/an easterly direction to the east end line and 1490 feet in a/an westerly direction to the west end line. This claim is marked by six monuments, one at each corner and one at the center of each end line of the claim.

The location monument on which this notice is posted is situated within Section 22, Township 4 South, Range 31 East, Gila Salt River Base and Meridian, Arizona and this claim encompasses portions of the following quarter section(s), section(s), Township(s) and Range(s): SE 1/4 of the NW 1/4 and SW 1/4 of the NW 1/4, and NW 1/4 of the SW 1/4 and NE 1/4 of the SW 1/4 of Section 22, and SE 1/4 of the NE 1/4 and NE 1/4 of the SE 1/4 of Section 21, Township 4 South, Range 31 East, Gila Salt River Base and Meridian, Greenlee County, Arizona, San Francisco River Mining District.

The locality of this claim with reference to some natural object or permanent monument and additional information (if any) concerning its locality are as follows: 2881 feet north and 9134 feet west from the northeast corner of Section 26, Township 4 South, Range 31 East, to the northeast corner of said claim.

Inaccessibility has made a **Witness Corner** necessary for this claim. Said Witness Corner for this claim has been set 1200 feet south of the northeast corner as described above, at the northeast corner of Aqua #43, which is 1081 feet north and 9134 feet west from the northeast corner of Section 26, Township 4 South, Range 31 East.

DATED AND POSTED on the ground this 30th day of May, 20 18

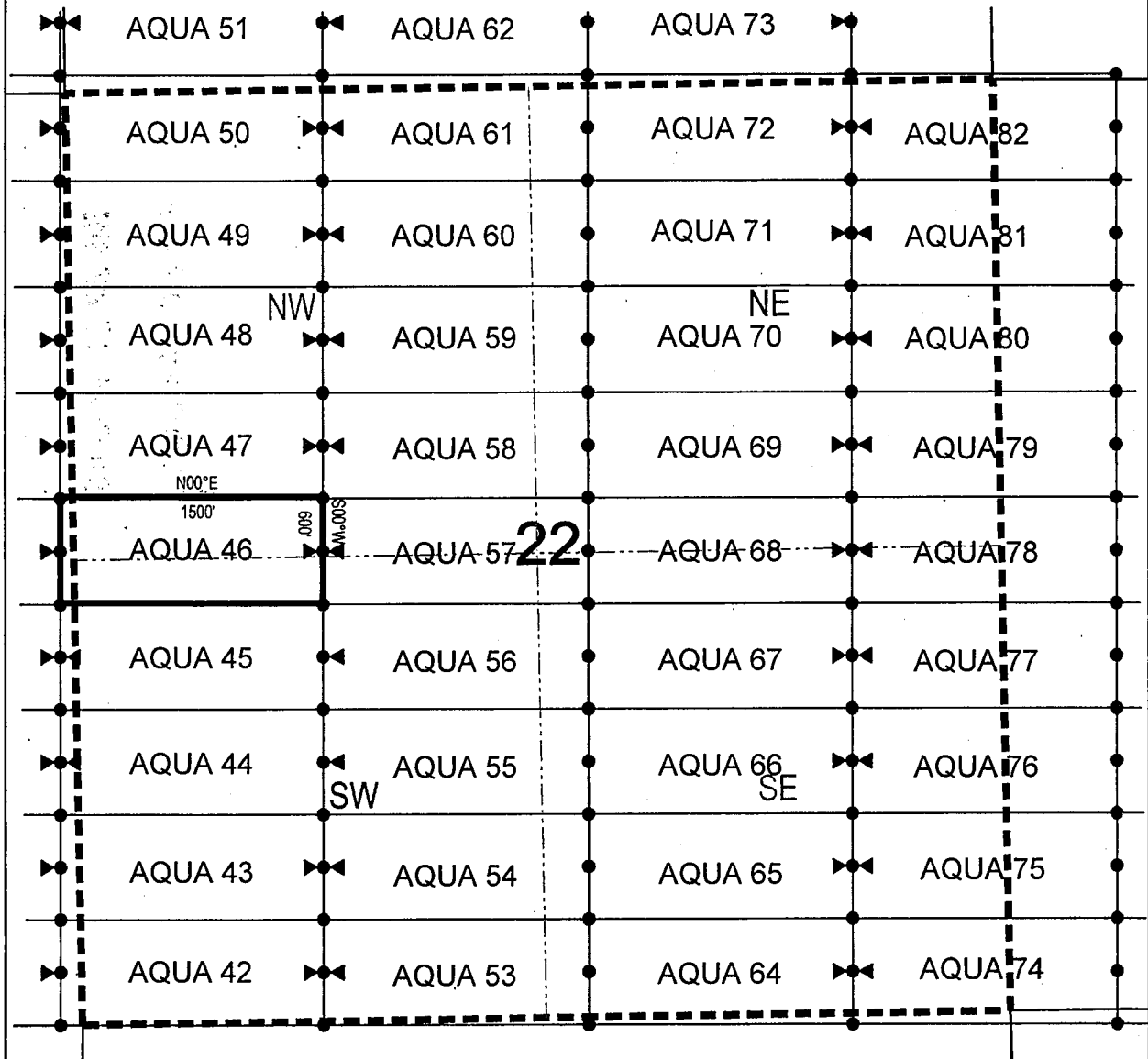
LOCATOR (s) BHP Mineral Resources Inc.
180 Magee Suite 134
Tucson, AZ 85704

AGENT: T. Robert Breen /



AMC 451430

LODE CLAIM LOCATION MAP



• Corner Posts

▲ Location Monuments

Scale: 1"=1000'




1. The above map depicts the **AQUA 46** Lode Claim, which is located in the SE 1/4 of the NW 1/4 and SW 1/4 of the NW 1/4, and NW 1/4 of the SW 1/4 and NE 1/4 of the SW 1/4 of Section 22, and SE 1/4 of the NE 1/4 and NE 1/4 of the SE 1/4 of Section 21, Township 4 South, Range 31 East, Gila Salt River Base and Meridian, Greenlee County, Arizona, San Francisco River Mining District.
2. The type of corner and location monuments used are wood 2"x2"x48" posts and metal tags with location information written thereon.
3. The bearings and distances in degrees and feet between claim corners are as depicted on the above map.

When recorded return to:

Attn: David Bertuch
BHP Mineral Resources Inc.
180 Magee Suite 134
Tucson, Arizona 85704

LOCATION NOTICE FOR LODE MINING CLAIM

NOTICE IS HEREBY GIVEN that the AQUA 47
_____ lode mining claim has been located
by BHP Mineral Resources Inc. whose current mailing
address is 180 Magee Suite 134
Tucson, Arizona 85704



The general course of this claim is East/West and it is situated in Greenlee
County, Arizona. This claim is 1500 feet in length and 600 feet in width. This claim runs
from the location monument on which this location notice is posted approximately 10 feet in a
easterly direction to the east end line and 1490 feet in a westerly direction to the
west end line. This claim is marked by six monuments, one at each corner and one at the center of each
end line of the claim.

The location monument on which this notice is posted is situated within Section 22, Township 4
South, Range 31 East, Gila Salt River Base and Meridian, Arizona and this claim encompasses portions
of the following quarter section (s), section (s), Township (s) and Range (s) SE 1/4 of the NW 1/4 and SW 1/4
of the NW 1/4 of Section 22, and SE 1/4 of the NE 1/4 of Section 21, Township 4 South, Range 31 East, Gila
Salt River Base and Meridian, Greenlee County, Arizona, San Francisco River Mining District.

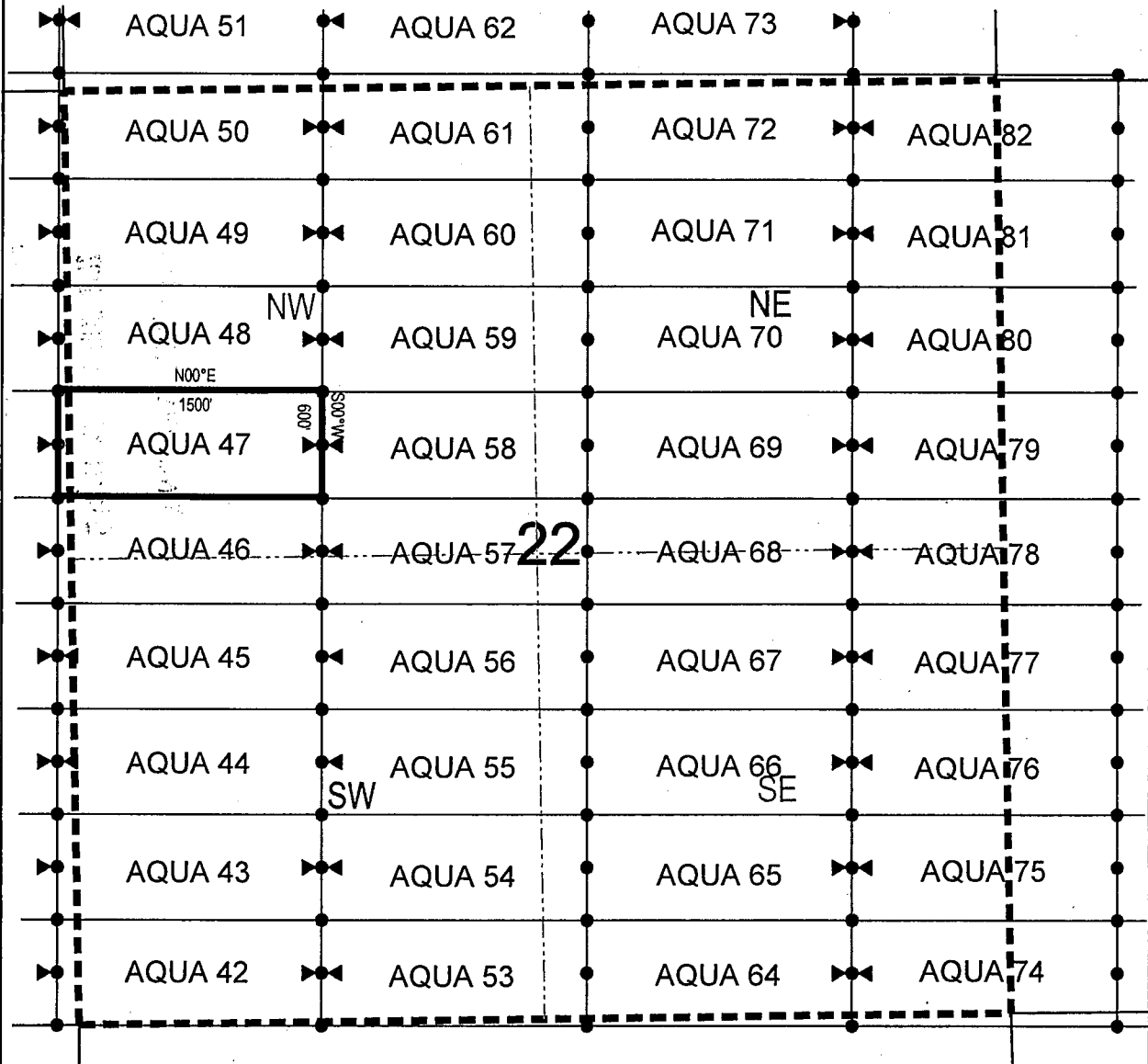
The locality of this claim with reference to some natural object or permanent monument and additional information
(if any) concerning its locality are as follows: 3481 feet north and 9134 feet west from the northeast corner of
Section 26, Township 4 South, Range 31 East, to the northeast corner of said claim.

DATED AND POSTED on the ground this 29th day of March, 2018

LOCATOR (s) BHP Mineral Resources Inc. AGENT: T. Robert Breen /
180 Magee Suite 134
Tucson, AZ 85704

AMC451431

LODE CLAIM LOCATION MAP



• Corner Posts

▲ Location Monuments

Scale: 1"=1000'



1. The above map depicts the **AQUA 47** Lode Claim, which is located in the SE 1/4 of the NW 1/4 and SW 1/4 of the NW 1/4 of Section 22, and SE 1/4 of the NE 1/4 of Section 21, Township 4 South, Range 31 East, Gila Salt River Base and Meridian, Greenlee County, Arizona, San Francisco River Mining District.
2. The type of corner and location monuments used are wood 2"x2"x48" posts and metal tags with location information written thereon.
3. The bearings and distances in degrees and feet between claim corners are as depicted on the above map.

When recorded return to:

Attn: David Bertuch
BHP Mineral Resources Inc.
180 Magee Suite 134
Tucson, Arizona 85704

LOCATION NOTICE FOR LOPE MINING CLAIM

NOTICE IS HEREBY GIVEN that the AQUA 48
_____ lode mining claim has been located
by BHP Mineral Resources Inc. whose current mailing
address is 180 Magee Suite 134
Tucson, Arizona 85704

RECEIVED
BLM AZ STATE OFFICE
2018 JUN 21 P 12:45
PHOENIX, ARIZONA

The general course of this claim is East/West and it is situated in Greenlee
County, Arizona. This claim is 1500 feet in length and 600 feet in width. This claim runs
from the location monument on which this location notice is posted approximately 10 feet in a
easterly direction to the east end line and 1490 feet in a westerly direction to the
west end line. This claim is marked by six monuments, one at each corner and one at the center of each
end line of the claim.

The location monument on which this notice is posted is situated within Section 22, Township 4
South, Range 31 East, Gila Salt River Base and Meridian, Arizona and this claim encompasses portions
of the following quarter section (s), section (s), Township (s) and Range (s) SE 1/4 of the NW 1/4, NE 1/4 of
the NW 1/4, NW 1/4 of the NW 1/4 and SW 1/4 of the NW 1/4 of Section 22, and NE 1/4 of the NE 1/4 and
SE 1/4 of the NE 1/4 of Section 21, Township 4 South, Range 31 East, Gila Salt River Base and Meridian,
Greenlee County, Arizona, San Francisco River Mining District.

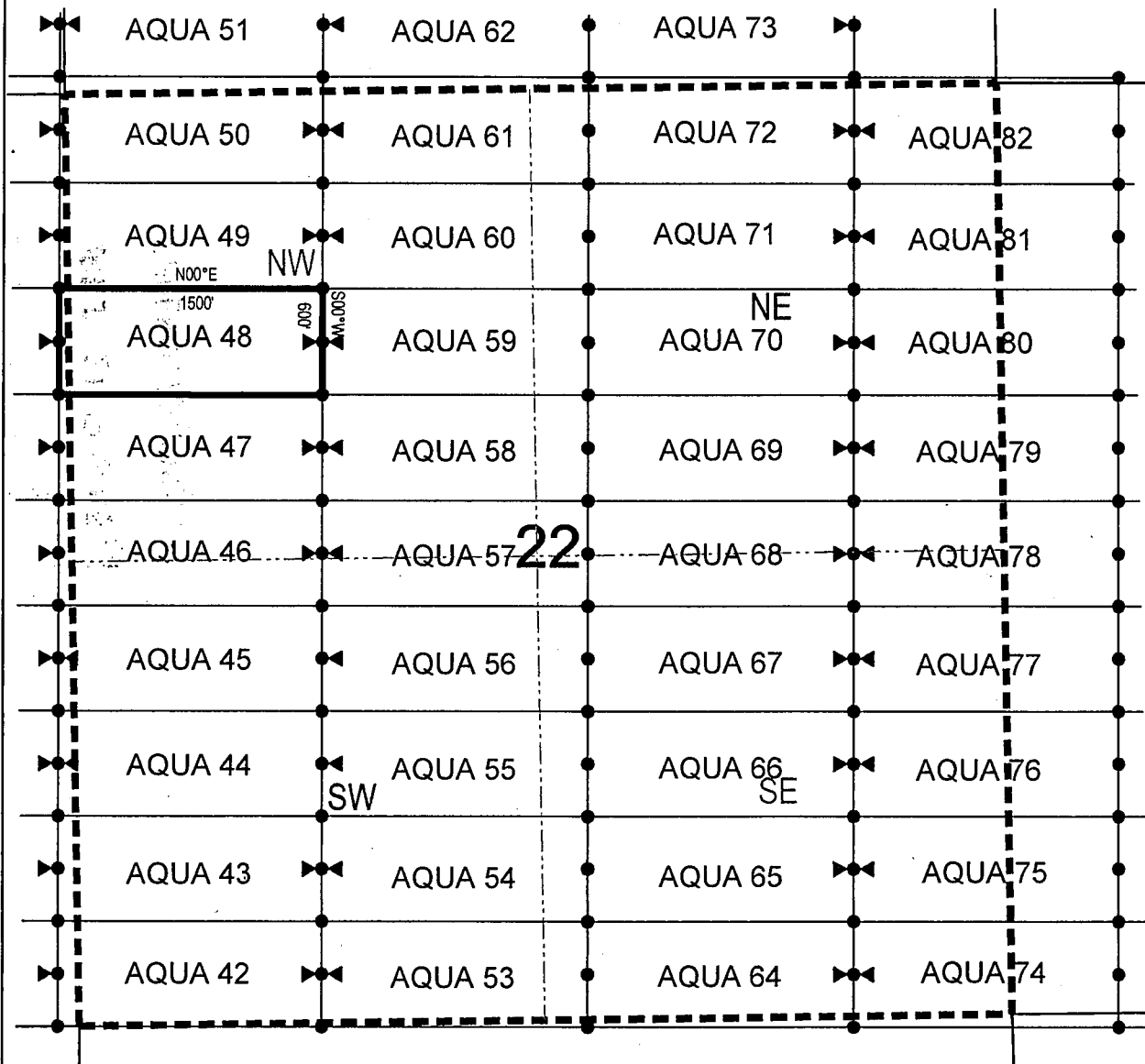
The locality of this claim with reference to some natural object or permanent monument and additional information
(if any) concerning its locality are as follows: 4081 feet north and 9134 feet west from the northeast corner of
Section 26, Township 4 South, Range 31 East, to the northeast corner of said claim.

DATED AND POSTED on the ground this 29th day of March, 2018

LOCATOR (s) BHP Mineral Resources Inc. AGENT: T. Robert Breen /
180 Magee Suite 134
Tucson, AZ 85704

AMC451432

LODE CLAIM LOCATION MAP



● Corner Posts

▲ Location Monuments

Scale: 1"=1000'



1. The above map depicts the **AQUA 48** Lode Claim, which is located in the SE 1/4 of the NW 1/4, NE 1/4 of the NW 1/4, NW 1/4 of the NW 1/4 and SW 1/4 of the NW 1/4 of Section 22, and NE 1/4 of the NE 1/4 and SE 1/4 of the NE 1/4 of Section 21, Township 4 South, Range 31 East, Gila Salt River Base and Meridian, Greenlee County, Arizona, San Francisco River Mining District.
2. The type of corner and location monuments used are wood 2"x2"x48" posts and metal tags with location information written thereon.
3. The bearings and distances in degrees and feet between claim corners are as depicted on the above map.

**Attn: David Bertuch
BHP Mineral Resources Inc.
180 Magee Suite 134
Tucson, Arizona 85704**

NOTICE IS HEREBY GIVEN that the AQUA 49
_____ lode mining claim has been located
by BHP Mineral Resources Inc. whose current mailing
address is 180 Magee Suite 134
Tucson, Arizona 85704

The location monument on which this notice is posted is situated within Section 22, Township 4 South, Range 31 East, Gila Salt River Base and Meridian, Arizona and this claim encompasses portions of the following quarter section (s), section (s), Township (s) and Range (s) NE 1/4 of the NW 1/4 and NW 1/4 of the NW 1/4 of Section 22, and NE 1/4 of the NE 1/4 of Section 21, Township 4 South, Range 31 East, Gila Salt River Base and Meridian, Greenlee County, Arizona, San Francisco River Mining District.

The locality of this claim with reference to some natural object or permanent monument and additional information (if any) concerning its locality are as follows: 4681 feet north and 9134 feet west from the northeast corner of Section 26, Township 4 South, Range 31 East, to the northeast corner of said claim.

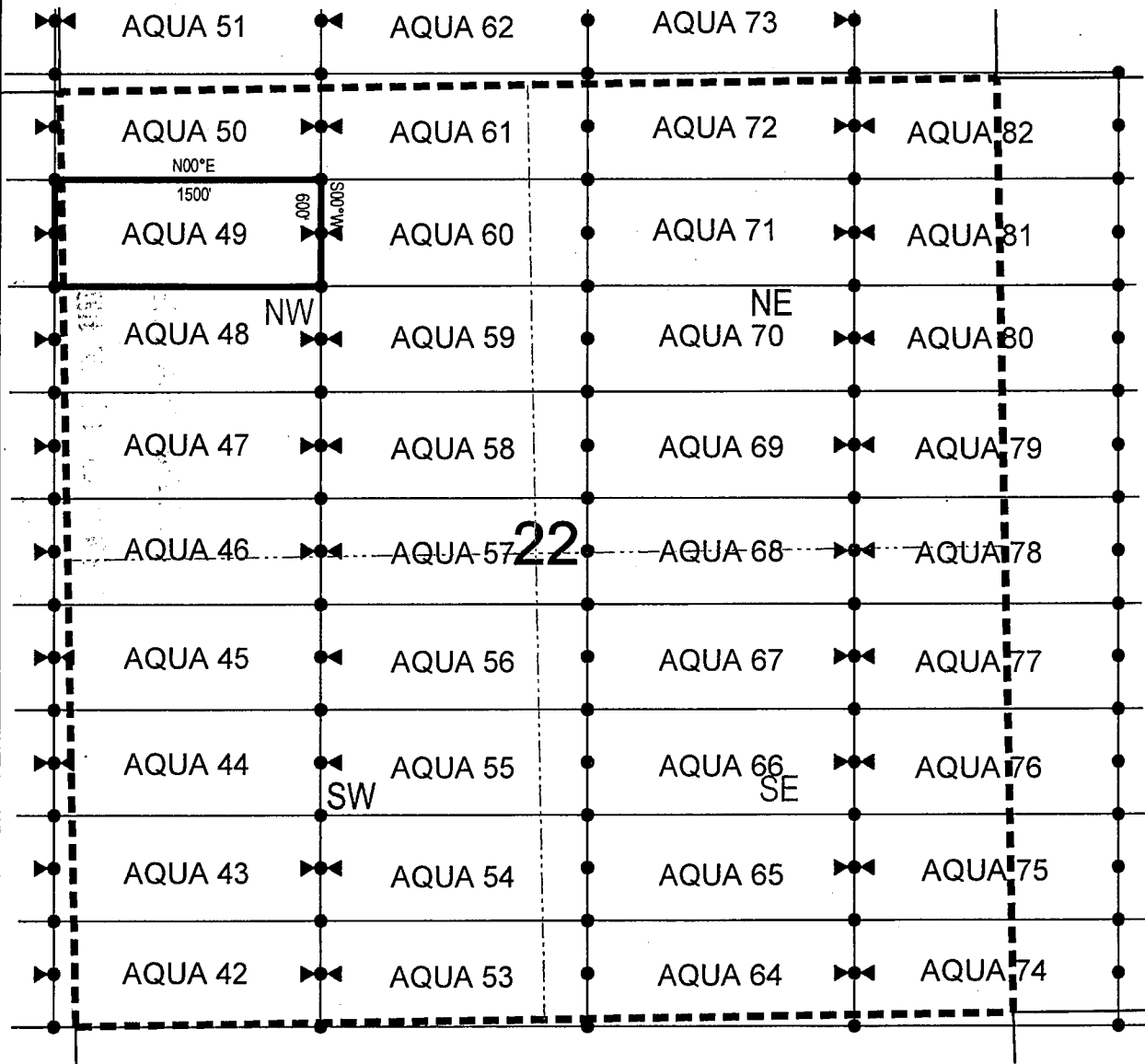
DATED AND POSTED on the ground this 29th day of March, 2018

LOCATOR (s) BHP Mineral Resources Inc. AGENT: T. Robert Breen /
180 Magee Suite 134
Tucson, AZ 85704

RECEIVED
BLM AZ STATE OFFICE
JUN 21 12:41
PHOENIX, ARIZONA
Greene

ALC 51433

LODE CLAIM LOCATION MAP



• Corner Posts

▲ Location Monuments

Scale: 1"=1000'



1. The above map depicts the **AQUA 49** Lode Claim, which is located in the NE 1/4 of the NW 1/4 and NW 1/4 of the NW 1/4 of Section 22, and NE 1/4 of the NE 1/4 of Section 21, Township 4 South, Range 31 East, Gila Salt River Base and Meridian, Greenlee County, Arizona, San Francisco River Mining District.
2. The type of corner and location monuments used are wood 2"x2"x48" posts and metal tags with location information written thereon.
3. The bearings and distances in degrees and feet between claim corners are as depicted on the above map.

Attn: David Bertuch
BHP Mineral Resources Inc.
180 Magee Suite 134
Tucson, Arizona 85704

NOTICE IS HEREBY GIVEN that the AQUA 50
_____ lode mining claim has been located
by BHP Mineral Resources Inc. whose current mailing
address is 180 Magee Suite 134
Tucson, Arizona 85704

RECEIVED
BLM AZ STATE OFFICE
2010 JUN 21 P 12:45
PHOENIX, ARIZONA

The location monument on which this notice is posted is situated within Section 22, Township 4 South, Range 31 East, Gila Salt River Base and Meridian, Arizona and this claim encompasses portions of the following quarter section (s), section (s), Township (s) and Range (s) NE 1/4 of the NW 1/4 and NW 1/4 of the NW 1/4 of Section 22, and SW 1/4 of the SW 1/4 and SE 1/4 of the SW 1/4 of Section 15, and SE 1/4 of the SE 1/4 of Section 16, and NE 1/4 of the NE 1/4 of Section 21, Township 4 South, Range 31 East, Gila Salt River Base and Meridian, Greenlee County, Arizona, San Francisco River Mining District.

The locality of this claim with reference to some natural object or permanent monument and additional information (if any) concerning its locality are as follows: 5281 feet north and 9134 feet west from the northeast corner of Section 26, Township 4 South, Range 31 East, to the northeast corner of said claim.

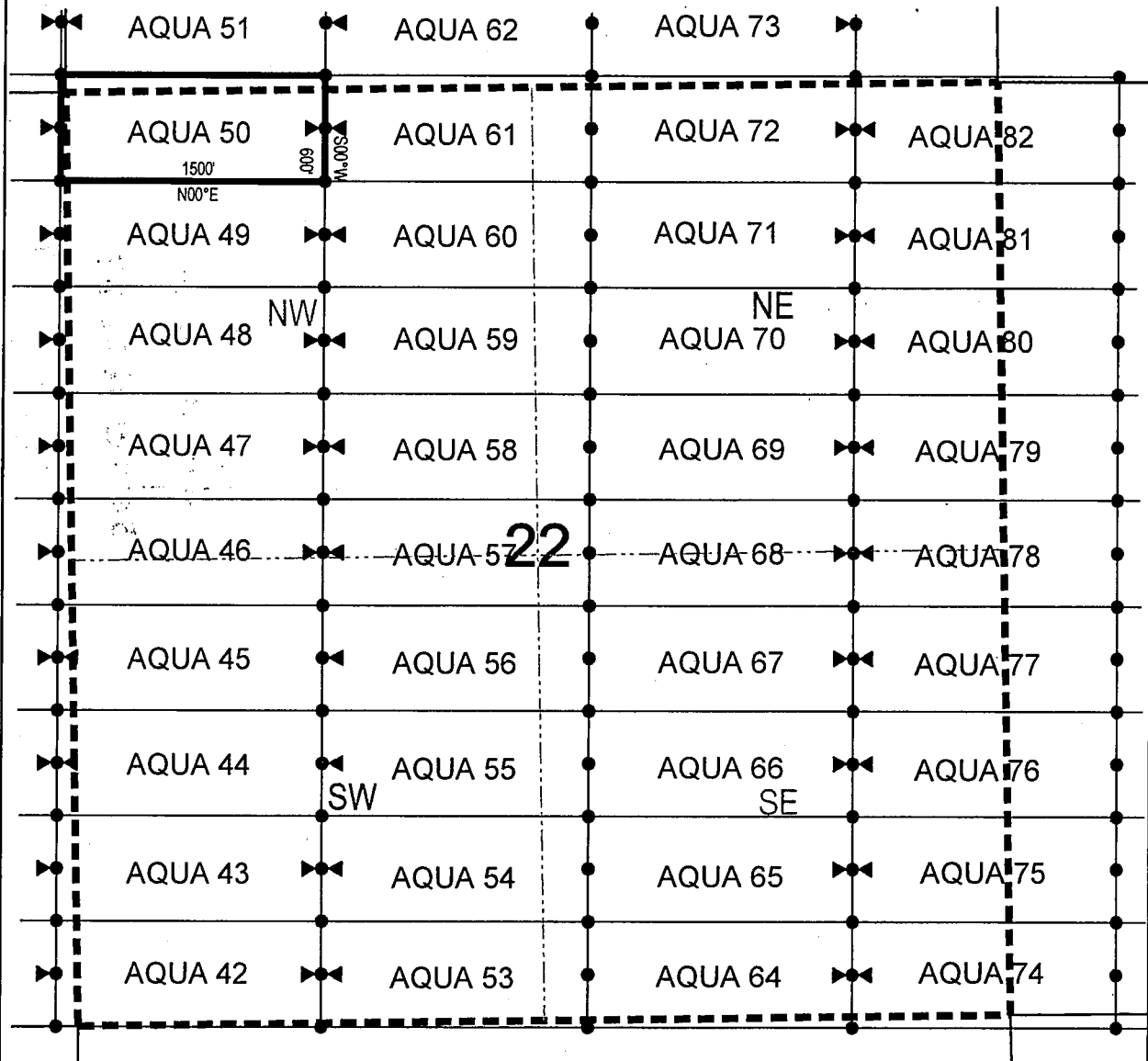
DATED AND POSTED on the ground this 29th day of March, 2018

LOCATOR (s) BHP Mineral Resources Inc. AGENT: T. Robert Breen /
180 Magee Suite 134
Tucson, AZ 85704

2016 

AMC 51434

LODE CLAIM LOCATION MAP



• Corner Posts

▲ Location Monuments

Scale: 1"=1000'



1. The above map depicts the **AQUA 50** Lode Claim, which is located in the NE 1/4 of the NW 1/4 and NW 1/4 of the NW 1/4 of Section 22, and SW 1/4 of the SW 1/4 and SE 1/4 of the SW 1/4 of Section 15, and SE 1/4 of the SE 1/4 of Section 16, and NE 1/4 of the NE 1/4 of Section 21, Township 4 South, Range 31 East, Gila Salt River Base and Meridian, Greenlee County, Arizona, San Francisco River Mining District.
2. The type of corner and location monuments used are wood 2"x2"x48" posts and metal tags with location information written thereon.
3. The bearings and distances in degrees and feet between claim corners are as depicted on the above map.

**Attn: David Bertuch
BHP Mineral Resources Inc.
180 Magee Suite 134
Tucson, Arizona 85704**

NOTICE IS HEREBY GIVEN that the AQUA 51
_____ lode mining claim has been located
by BHP Mineral Resources Inc. whose current mailing
address is 180 Magee Suite 134
Tucson, Arizona 85704

RECEIVED
BLM AZ STATE OFFICE
2010 JUN 21 P 12:46
PHOENIX, ARIZONA

The location monument on which this notice is posted is situated within Section 15, Township 4
South, Range 31 East, Gila Salt River Base and Meridian, Arizona and this claim encompasses portions
of the following quarter section (s), section (s), Township (s) and Range (s) SW 1/4 of the SW 1/4 and SE 1/4
of the SW 1/4 of Section 15, Township 4 South, Range 31 East, Gila Salt River Base and Meridian, Greenlee
County, Arizona, San Francisco River Mining District.

The locality of this claim with reference to some natural object or permanent monument and additional information (if any) concerning its locality are as follows: 5881 feet north and 9134 feet west from the northeast corner of Section 26, Township 4 South, Range 31 East, to the northeast corner of said claim.

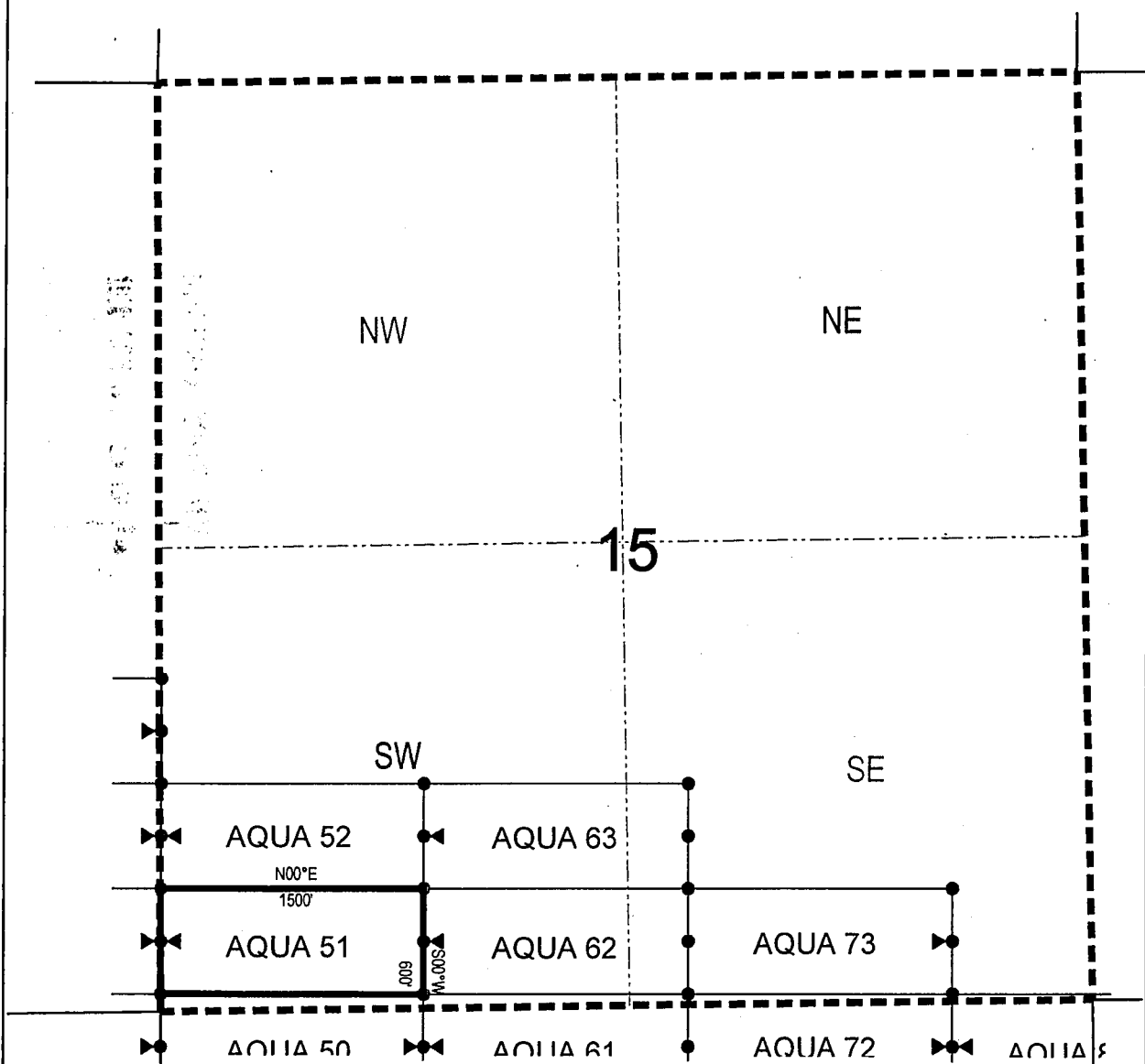
DATED AND POSTED on the ground this 28th day of March, 2018

LOCATOR (s) BHP Mineral Resources Inc. AGENT: T. Robert Breen /
180 Magee Suite 134
Tucson, AZ 85704



AC 51435

LODE CLAIM LOCATION MAP



• Corner Posts

▲ Location Monuments

Scale: 1"=1000'



1. The above map depicts the **AQUA 51** Lode Claim, which is located in the SW 1/4 of the SW 1/4 and SE 1/4 of the SW 1/4 of Section 15, Township 4 South, Range 31 East, Gila Salt River Base and Meridian, Greenlee County, Arizona, San Francisco River Mining District.
2. The type of corner and location monuments used are wood 2"x2"x48" posts and metal tags with location information written thereon.
3. The bearings and distances in degrees and feet between claim corners are as depicted on the above map.

When recorded return to:

Attn: David Bertuch
BHP Mineral Resources Inc.
180 Magee Suite 134
Tucson, Arizona 85704

LOCATION NOTICE FOR LODE MINING CLAIM

NOTICE IS HEREBY GIVEN that the AQUA 52
_____ lode mining claim has been located
by BHP Mineral Resources Inc. whose current mailing
address is 180 Magee Suite 134
Tucson, Arizona 85704

RECEIVED
BLM AZ STATE OFFICE
2018 JUN 21 P 12:40
PHOENIX, ARIZONA

The general course of this claim is East/West and it is situated in Greenlee
County, Arizona. This claim is 1500 feet in length and 600 feet in width. This claim runs
from the location monument on which this location notice is posted approximately 1490 feet in a
easterly direction to the east end line and 10 feet in a westerly direction to the
west end line. This claim is marked by six monuments, one at each corner and one at the center of each
end line of the claim.

The location monument on which this notice is posted is situated within Section 15, Township 4
South, Range 31 East, Gila Salt River Base and Meridian, Arizona and this claim encompasses portions
of the following quarter section (s), section (s), Township (s) and Range (s) SW 1/4 of the SW 1/4 and SE 1/4
of the SW 1/4 of Section 15, Township 4 South, Range 31 East, Gila Salt River Base and Meridian, Greenlee
County, Arizona, San Francisco River Mining District.

The locality of this claim with reference to some natural object or permanent monument and additional information
(if any) concerning its locality are as follows: 6481 feet north and 9134 feet west from the northeast corner of
Section 26, Township 4 South, Range 31 East, to the northeast corner of said claim.

DATED AND POSTED on the ground this 28th day of March, 2018

LOCATOR (s) BHP Mineral Resources Inc. AGENT: T. Robert Breen /
180 Magee Suite 134
Tucson, AZ 85704

AMC451436

• Corner Posts ▲ Location Monuments Scale: 1"=1000'

1. The above map depicts the **AQUA 52** Lode Claim, which is located in the SE 1/4 of the SW 1/4 and SW 1/4 of the SW 1/4 of Section 15, Township 4 South, Range 31 East, Gila Salt River Base and Meridian, Greenlee County, Arizona, San Francisco River Mining District.
2. The type of corner and location monuments used are wood 2"x2"x48" posts and metal tags with location information written thereon.
3. The bearings and distances in degrees and feet between claim corners are as depicted on the above map.

1. The above map depicts the **AQUA 52** Lode Claim, which is located in the SE 1/4 of the SW 1/4 and SW 1/4 of the SW 1/4 of Section 15, Township 4 South, Range 31 East, Gila Salt River Base and Meridian, Greenlee County, Arizona, San Francisco River Mining District.
2. The type of corner and location monuments used are wood 2"x2"x48" posts and metal tags with location information written thereon.
3. The bearings and distances in degrees and feet between claim corners are as depicted on the above map.

When recorded return to:

Attn: David Bertuch
BHP Mineral Resources Inc.
180 Magee Suite 134
Tucson, Arizona 85704

LOCATION NOTICE FOR LODE MINING CLAIM

NOTICE IS HEREBY GIVEN that the AQUA 53
_____ lode mining claim has been located
by BHP Mineral Resources Inc. whose current mailing
address is 180 Magee Suite 134
Tucson, Arizona 85704

RECEIVED
BLM AZ STATE OFFICE
2018 JUN 21 P 12:46
PHOENIX, ARIZONA

The general course of this claim is East/West and it is situated in Greenlee
County, Arizona. This claim is 1500 feet in length and 600 feet in width. This claim runs
from the location monument on which this location notice is posted approximately 1490 feet in a
easterly direction to the east end line and 10 feet in a westerly direction to the
west end line. This claim is marked by six monuments, one at each corner and one at the center of each
end line of the claim.

The location monument on which this notice is posted is situated within Section 22, Township 4
South, Range 31 East, Gila Salt River Base and Meridian, Arizona and this claim encompasses portions
of the following quarter section (s), section (s), Township (s) and Range (s) SE 1/4 of the SW 1/4 and SW 1/4
of the SE 1/4 of Section 22, Township 4 South, Range 31 East, Gila Salt River Base and Meridian, Greenlee
County, Arizona, San Francisco River Mining District.

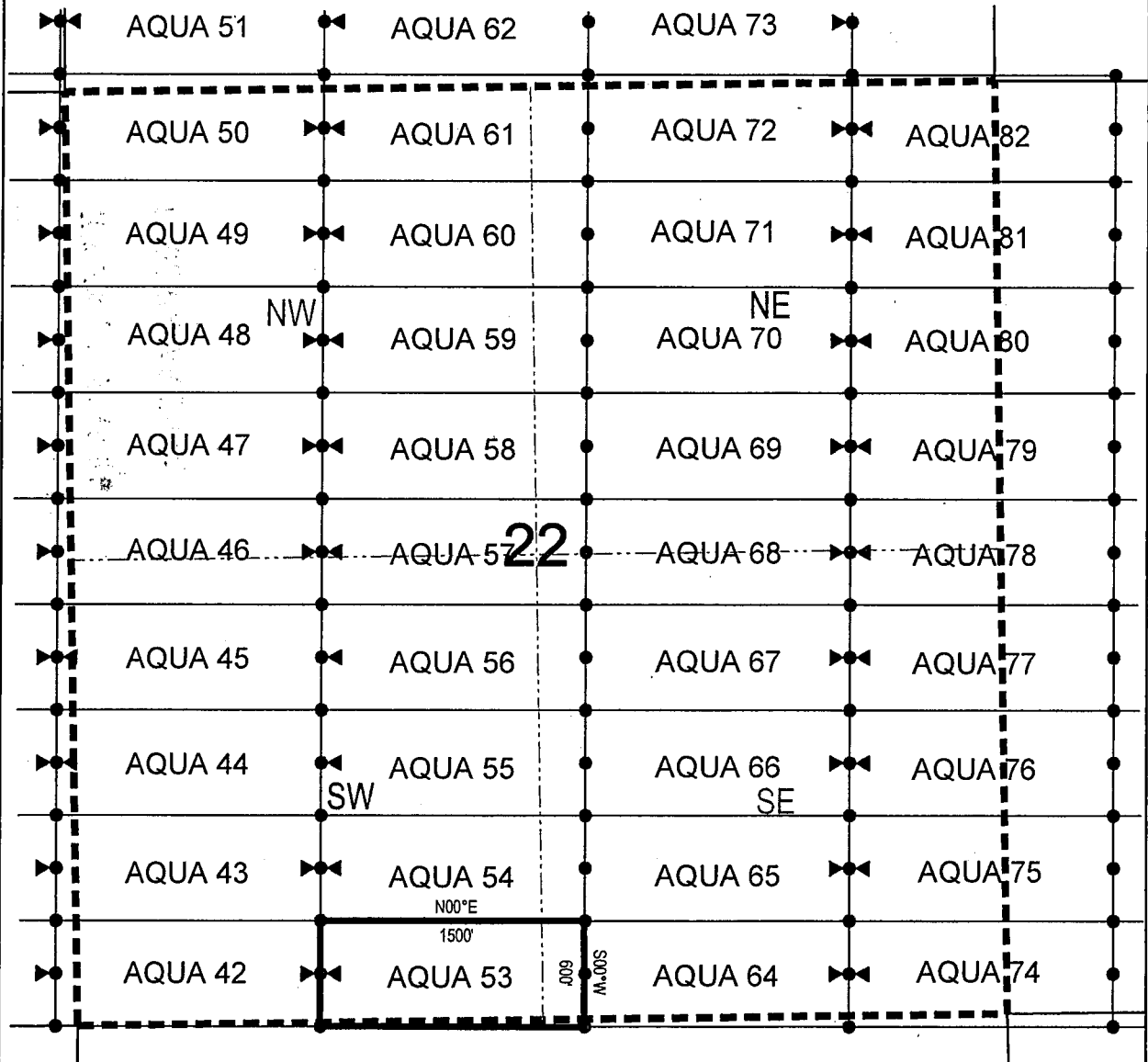
The locality of this claim with reference to some natural object or permanent monument and additional information
(if any) concerning its locality are as follows: 481 feet north and 7634 feet west from the northeast corner of
Section 26, Township 4 South, Range 31 East, to the northeast corner of said claim.

DATED AND POSTED on the ground this _____ day of _____, 2018

LOCATOR (s) BHP Mineral Resources Inc. AGENT: T. Robert Breen /
180 Magee Suite 134
Tucson, AZ 85704

AMC451437

LODE CLAIM LOCATION MAP



• Corner Posts ▲ Location Monuments Scale: 1"=1000'



1. The above map depicts the **AQUA 53** Lode Claim, which is located in the SE 1/4 of the SW 1/4 and SW 1/4 of the SE 1/4 of Section 22, and NE 1/4 of the NW 1/4 and NW 1/4 of the NE 1/4 of Section 27, Township 4 South, Range 31 East, Gila Salt River Base and Meridian, Greenlee County, Arizona, San Francisco River Mining District.
2. The type of corner and location monuments used are wood 2"x2"x48" posts and metal tags with location information written thereon.
3. The bearings and distances in degrees and feet between claim corners are as depicted on the above map.

When recorded return to:

Attn: David Bertuch
BHP Mineral Resources Inc.
180 Magee Suite 134
Tucson, Arizona 85704

LOCATION NOTICE FOR LODE MINING CLAIM

NOTICE IS HEREBY GIVEN that the AQUA 54
_____ lode mining claim has been located
by BHP Mineral Resources Inc. whose current mailing
address is 180 Magee Suite 134
Tucson, Arizona 85704

RECEIVED
BLM AZ STATE OFFICE
2018 JUN 21 P 12:46
PHOENIX, ARIZONA

The general course of this claim is East/West and it is situated in Greenlee
County, Arizona. This claim is 1500 feet in length and 600 feet in width. This claim runs
from the location monument on which this location notice is posted approximately 1490 feet in a
easterly direction to the east end line and 10 feet in a westerly direction to the
west end line. This claim is marked by six monuments, one at each corner and one at the center of each
end line of the claim.

The location monument on which this notice is posted is situated within Section 22, Township 4
South, Range 31 East, Gila Salt River Base and Meridian, Arizona and this claim encompasses portions
of the following quarter section (s), section (s), Township (s) and Range (s) SE 1/4 of the SW 1/4 and SW 1/4
of the SE 1/4 of Section 22, Township 4 South, Range 31 East, Gila Salt River Base and Meridian, Greenlee
County, Arizona, San Francisco River Mining District.

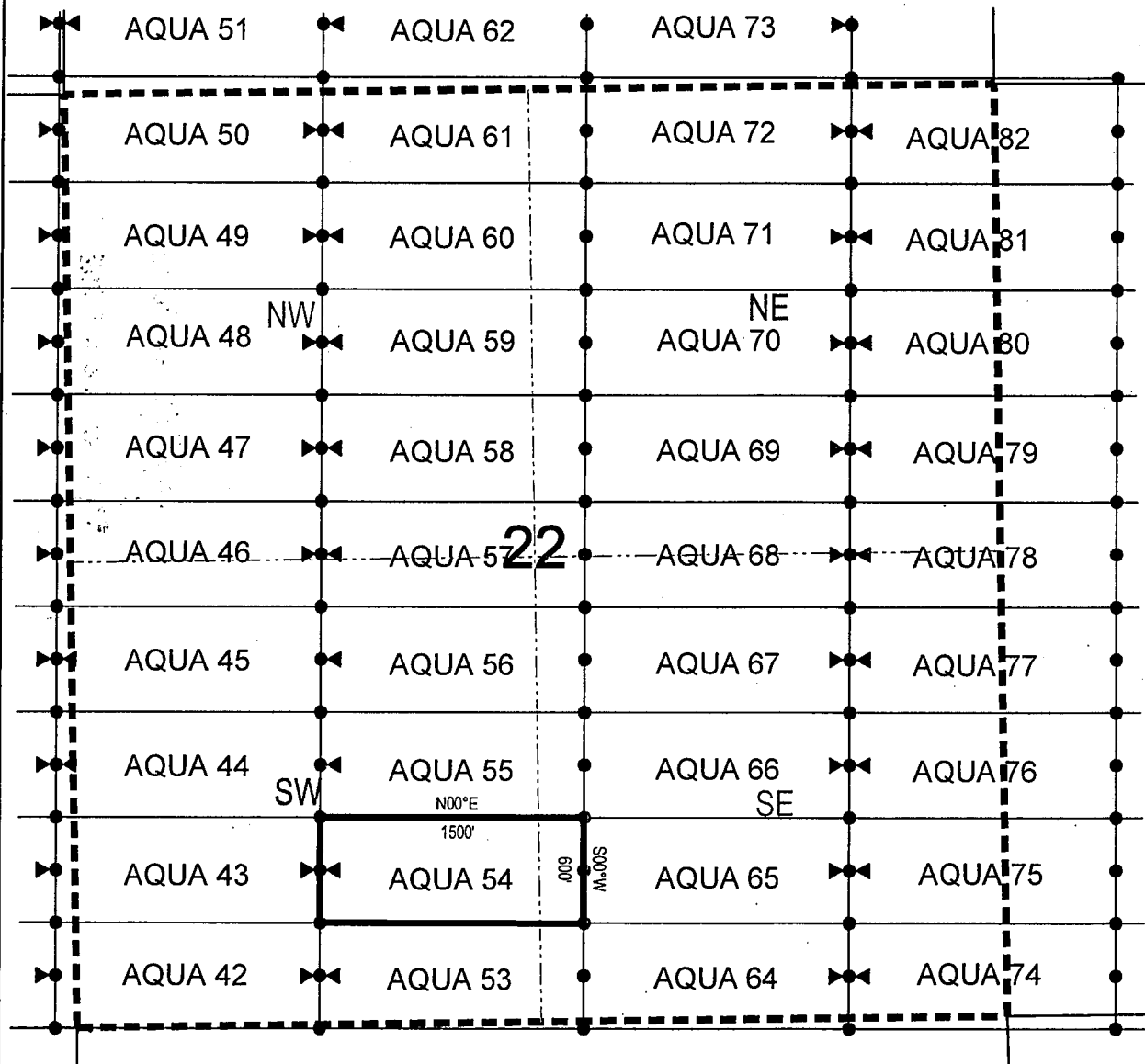
The locality of this claim with reference to some natural object or permanent monument and additional information
(if any) concerning its locality are as follows: 1081 feet north and 7634 feet west from the northeast corner of
Section 26, Township 4 South, Range 31 East, to the northeast corner of said claim.

DATED AND POSTED on the ground this _____ day of _____, 2018

LOCATOR (s) BHP Mineral Resources Inc. AGENT: T. Robert Breen / [Signature]
180 Magee Suite 134
Tucson, AZ 85704

AMC 451438

LODE CLAIM LOCATION MAP



• Corner Posts ▲ Location Monuments Scale: 1"=1000'



1. The above map depicts the **AQUA 54** Lode Claim, which is located in the SE 1/4 of the SW 1/4 and SW 1/4 of the SE 1/4 of Section 22, Township 4 South, Range 31 East, Gila Salt River Base and Meridian, Greenlee County, Arizona, San Francisco River Mining District.
2. The type of corner and location monuments used are wood 2"x2"x48" posts and metal tags with location information written thereon.
3. The bearings and distances in degrees and feet between claim corners are as depicted on the above map.

Attn: David Bertuch
BHP Mineral Resources Inc.
180 Magee Suite 134
Tucson, Arizona 85704

NOTICE IS HEREBY GIVEN that the AQUA 55

_____ lode mining claim has been located
by BHP Mineral Resources Inc. whose current mailing
address is 180 Magee Suite 134
Tucson, Arizona 85704

RECEIVED
BLM AZ STATE OFFICE
2010 JUN 21 PM 12:46
PHOENIX, ARIZONA

The location monument on which this notice is posted is situated within Section 22, Township 4 South, Range 31 East, Gila Salt River Base and Meridian, Arizona and this claim encompasses portions of the

The locality of this claim with reference to some natural object or permanent monument and additional information (if any) concerning its locality are as follows: 1681 feet north and 7634 feet west from the northeast corner of Section 26, Township 4 South, Range 31 East, to the northeast corner of said claim.

Inaccessibility has made a **Witness Corner** necessary for this claim. Said Witness Corner for this claim has been set **600 feet south** of the northeast corner as described above, at the northeast corner of **Aqua #54**, which is 1081 feet north and 7634 feet west from the northeast corner of Section 26, Township 4 South, Range 31 East.

DATED AND POSTED on the ground this 30th day of May, 20 18

LOCATOR (s) BHP Mineral Resources Inc.
180 Magee Suite 134
Tucson, AZ 85704

AGENT: T. Robert Breen /

[Handwritten signature]

AMC 451439

LODE CLAIM LOCATION MAP

The map displays a grid of 40 aqua locations, labeled AQUA 42 through AQUA 82, arranged in 8 rows and 5 columns. The locations are as follows:

Row	Column 1	Column 2	Column 3	Column 4	Column 5
1	AQUA 51	AQUA 62	AQUA 73		
2	AQUA 50	AQUA 61	AQUA 72	AQUA 82	
3	AQUA 49	AQUA 60	AQUA 71	AQUA 81	
4	AQUA 48 NW	AQUA 59	AQUA 70 NE	AQUA 80	
5	AQUA 47	AQUA 58	AQUA 69	AQUA 79	
6	AQUA 46	AQUA 57	AQUA 68	AQUA 78	
7	AQUA 45	AQUA 56	AQUA 67	AQUA 77	
8	AQUA 44 SW	AQUA 55	AQUA 66 SE	AQUA 76	
9	AQUA 43	AQUA 54	AQUA 65	AQUA 75	
10	AQUA 42	AQUA 53	AQUA 64	AQUA 74	

A central rectangular area is highlighted with a solid border, labeled **22**. The dimensions of this area are **1500'** (width) and **1000'** (height). The orientation is **N00°E**. The area is bounded by dashed lines on the top, bottom, and right sides, and a solid line on the left side. The area is also labeled with **SW** (Southwest) and **SE** (Southeast) in the corners.

Scale: 1"=1000'



1. The above map depicts the **AQUA 55** Lode Claim, which is located in the NE 1/4 of the SW 1/4 and SE 1/4 of the SW 1/4, and SW 1/4 of the SE 1/4 and NW 1/4 of the SE 1/4 of Section 22, Township 4 South, Range 31 East, Gila Salt River Base and Meridian, Greenlee County, Arizona, San Francisco River Mining District.
2. The type of corner and location monuments used are wood 2"x2"x48" posts and metal tags with location information written thereon.
3. The bearings and distances in degrees and feet between claim corners are as depicted on the above map.

Attn: David Bertuch
BHP Mineral Resources Inc.
180 Magee Suite 134
Tucson, Arizona 85704

NOTICE IS HEREBY GIVEN that the AQUA 56

RECEIVED
BLM AZ STATE OFFICE
2016 JUN 21 P 12:46
PHOENIX, ARIZONA

The location monument on which this notice is posted is situated within Section 22, Township 4 South, Range 31 East, Gila Salt River Base and Meridian, Arizona and this claim encompasses portions of the following quarter section(s), section(s), Township(s) and Range(s): NE 1/4 of the SW 1/4 and NW 1/4 of the SE 1/4 of Section 22, Township 4 South, Range 31 East, Gila Salt River Base and Meridian, Greenlee County, Arizona, San Francisco River Mining District.

Inaccessibility has made a **Witness Corner** necessary for this claim. Said Witness Corner for this claim has been set **1200** feet south of the northeast corner as described above, at the northeast corner of **Aqua #54**, which is 1081 feet north and 7634 feet west from the northeast corner of Section 26, Township 4 South, Range 31 East.

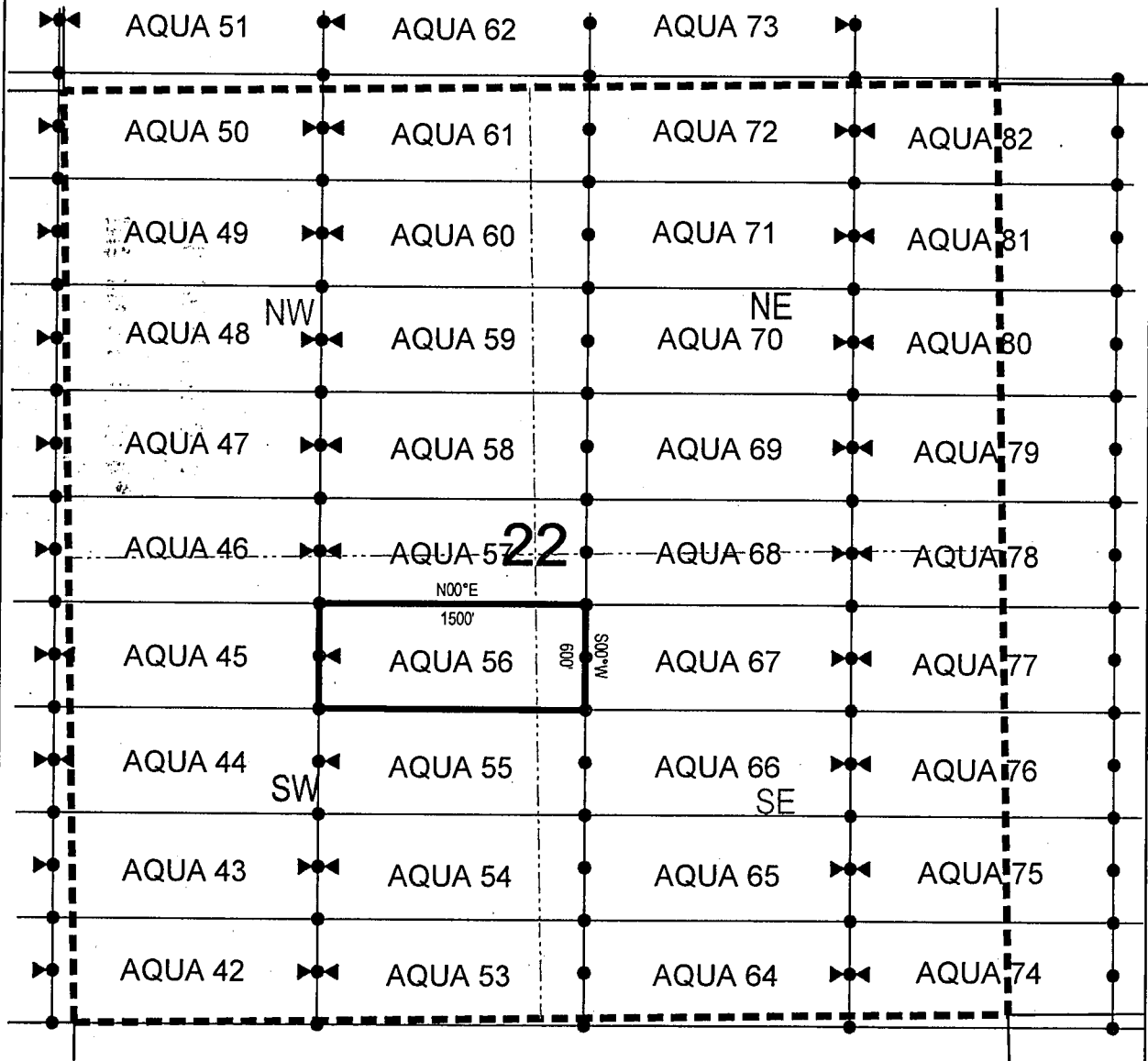
DATED AND POSTED on the ground this 30th day of May, 20 18

AGENT: T. Robert Breen /

_____, 2016.

ARCH 51110

LODE CLAIM LOCATION MAP



● Corner Posts

▲ Location Monuments

Scale: 1"=1000'



1. The above map depicts the **AQUA 56** Lode Claim, which is located in the NE 1/4 of the SW 1/4 and NW 1/4 of the SE 1/4 of Section 22, Township 4 South, Range 31 East, Gila Salt River Base and Meridian, Greenlee County, Arizona, San Francisco River Mining District.
2. The type of corner and location monuments used are wood 2"x2"x48" posts and metal tags with location information written thereon.
3. The bearings and distances in degrees and feet between claim corners are as depicted on the above map.

When recorded return to:

Attn: David Bertuch
BHP Mineral Resources Inc.
180 Magee Suite 134
Tucson, Arizona 85704

LOCATION NOTICE FOR LODE MINING CLAIM

NOTICE IS HEREBY GIVEN that the AQUA 57

_____ lode mining claim has been located

by BHP Mineral Resources Inc. whose current mailing

address is 180 Magee Suite 134

Tucson, Arizona 85704

RECEIVED
BLM AZ STATE OFFICE
2018 JUN 21 PM 12:44
PHOENIX, ARIZONA

The general course of this claim is East/West and it is situated in Greenlee County, Arizona. This claim is 1500 feet in length and 600 feet in width. This claim runs from the location monument on which this location notice is posted approximately 1490 feet in a/an easterly direction to the east end line and 10 feet in a/an westerly direction to the west end line. This claim is marked by six monuments, one at each corner and one at the center of each end line of the claim.

The location monument on which this notice is posted is situated within Section 22, Township 4 South,

Range 31 East, Gila Salt River Base and Meridian, Arizona and this claim encompasses portions of the

following quarter section(s), section(s), Township(s) and Range(s): SE 1/4 of the NW 1/4, NE 1/4 of the SW 1/4, NW 1/4 of the SE 1/4 and SW 1/4 of the NE 1/4 of Section 22, Township 4 South, Range 31 East, Gila Salt River Base and Meridian, Greenlee County, Arizona, San Francisco River Mining District.

The locality of this claim with reference to some natural object or permanent monument and additional information (if any) concerning its locality are as follows: 2881 feet north and 7634 feet west from the northeast corner of Section 26, Township 4 South, Range 31 East, to the northeast corner of said claim.

Inaccessibility has made a **Witness Corner** necessary for this claim. Said Witness Corner for this claim has been set 1800 feet south of the northeast corner as described above, at the northeast corner of **Aqua #54**, which is 1081 feet north and 7634 feet west from the northeast corner of Section 26, Township 4 South, Range 31 East.

DATED AND POSTED on the ground this 30th day of May, 2018.

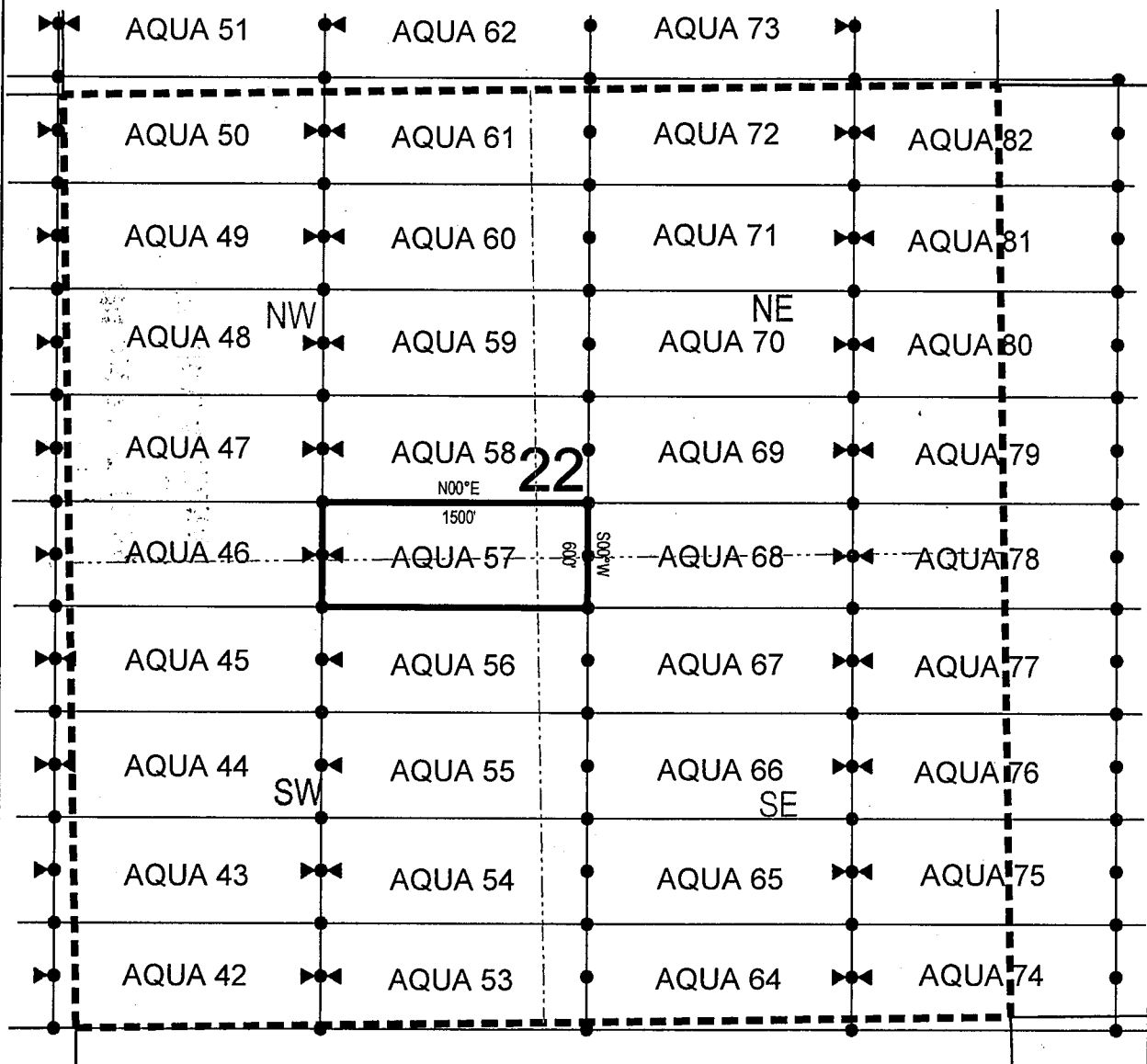
LOCATOR (s) BHP Mineral Resources Inc.
180 Magee Suite 134
Tucson, AZ 85704

AGENT: T. Robert Breen /



AN 451441

LODE CLAIM LOCATION MAP



• Corner Posts

▲ Location Monuments

Scale: 1"=1000'



1. The above map depicts the **AQUA 57** Lode Claim, which is located in the SE 1/4 of the NW 1/4, NE 1/4 of the SW 1/4, NW 1/4 of the SE 1/4 and SW 1/4 of the NE 1/4 of Section 22, Township 4 South, Range 31 East, Gila Salt River Base and Meridian, Greenlee County, Arizona, San Francisco River Mining District.
2. The type of corner and location monuments used are wood 2"x2"x48" posts and metal tags with location information written thereon.
3. The bearings and distances in degrees and feet between claim corners are as depicted on the above map.

When recorded return to:

Attn: David Bertuch
BHP Mineral Resources Inc.
180 Magee Suite 134
Tucson, Arizona 85704

LOCATION NOTICE FOR LODE MINING CLAIM

NOTICE IS HEREBY GIVEN that the AQUA 58
_____ lode mining claim has been located
by BHP Mineral Resources Inc. whose current mailing
address is 180 Magee Suite 134
Tucson, Arizona 85704


RECEIVED
BLM AZ STATE OFFICE
2018 JUN 21 PM 12:45
PHOENIX, ARIZONA

The general course of this claim is East/West and it is situated in Greenlee
County, Arizona. This claim is 1500 feet in length and 600 feet in width. This claim runs
from the location monument on which this location notice is posted approximately 1490 feet in a
easterly direction to the east end line and 10 feet in a westerly direction to the
west end line. This claim is marked by six monuments, one at each corner and one at the center of each
end line of the claim.

The location monument on which this notice is posted is situated within Section 22, Township 4
South, Range 31 East, Gila Salt River Base and Meridian, Arizona and this claim encompasses portions
of the following quarter section (s), section (s), Township (s) and Range (s) SE 1/4 of the NW 1/4 and SW 1/4
of the NE 1/4 of Section 22, Township 4 South, Range 31 East, Gila Salt River Base and Meridian, Greenlee
County, Arizona, San Francisco River Mining District.

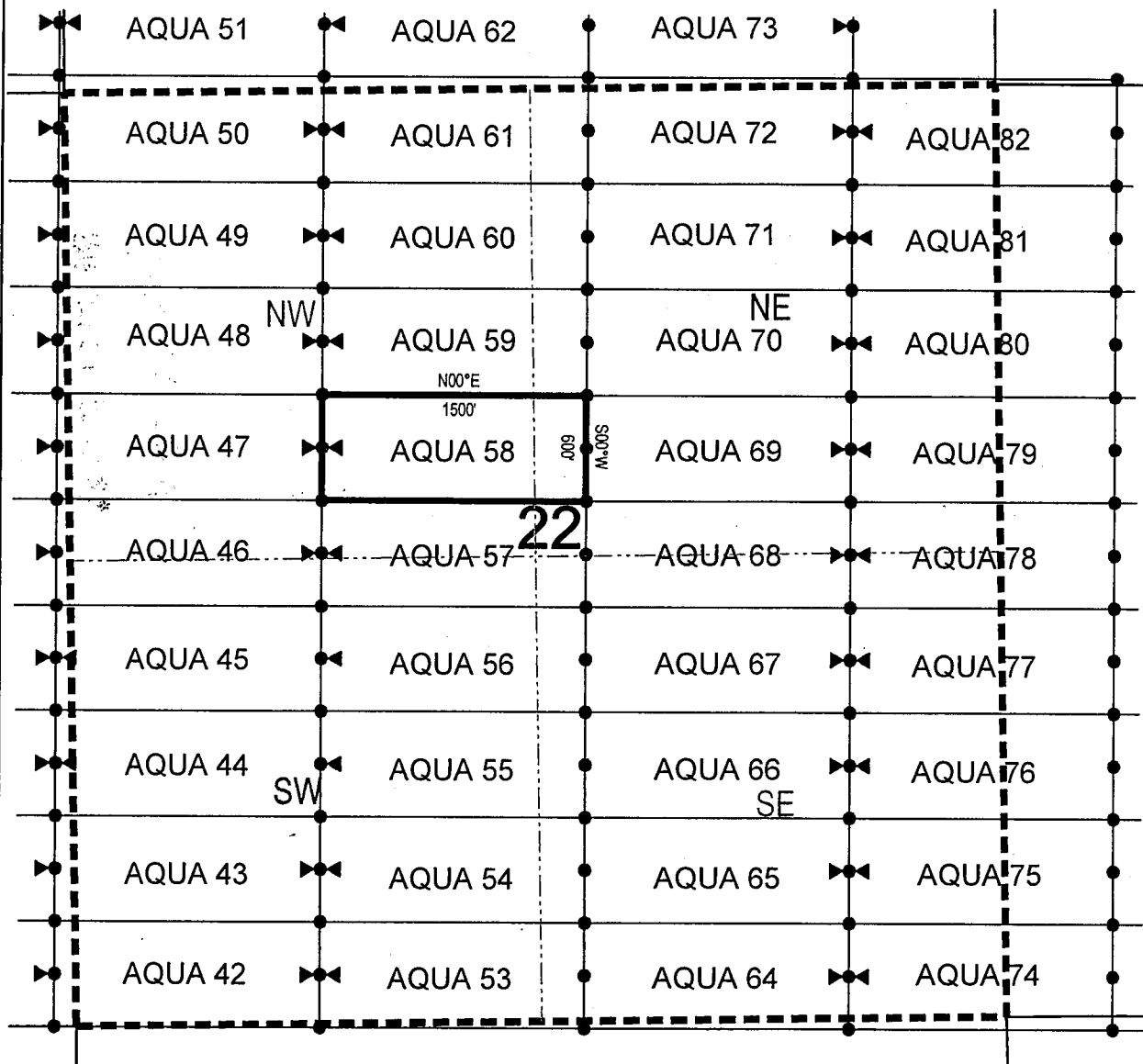
The locality of this claim with reference to some natural object or permanent monument and additional information
(if any) concerning its locality are as follows: 3481 feet north and 7634 feet west from the northeast corner of
Section 26, Township 4 South, Range 31 East, to the northeast corner of said claim.

DATED AND POSTED on the ground this 29th day of March, 2018.

LOCATOR (s) BHP Mineral Resources Inc. AGENT: T. Robert Breen / 
180 Magee Suite 134
Tucson, AZ 85704

AMC451442

LODE CLAIM LOCATION MAP



• Corner Posts ▲ Location Monuments Scale: 1"=1000'



1. The above map depicts the **AQUA 58** Lode Claim, which is located in the SE 1/4 of the NW 1/4 and SW 1/4 of the NE 1/4 of Section 22, Township 4 South, Range 31 East, Gila Salt River Base and Meridian, Greenlee County, Arizona, San Francisco River Mining District.
2. The type of corner and location monuments used are wood 2"x2"x48" posts and metal tags with location information written thereon.
3. The bearings and distances in degrees and feet between claim corners are as depicted on the above map.

Attn: David Bertuch
BHP Mineral Resources Inc.
180 Magee Suite 134
Tucson, Arizona 85704

NOTICE IS HEREBY GIVEN that the AQUA 59
_____ lode mining claim has been located
by BHP Mineral Resources Inc. whose current mailing
address is 180 Magee Suite 134
Tucson, Arizona 85704

RECEIVED
BLM AZ STATE OFFICE
2010 JUN 21 P 12:44
PHOENIX, ARIZONA

The location monument on which this notice is posted is situated within Section 22, Township 4
South, Range 31 East, Gila Salt River Base and Meridian, Arizona and this claim encompasses portions
of the following quarter section (s), section (s), Township (s) and Range (s) SE 1/4 of the NW 1/4 and NE 1/4
of the NW 1/4, and SW 1/4 of the NE 1/4 and NW 1/4 of the NE 1/4 of Section 22, Township 4 South, Range
31 East, Gila Salt River Base and Meridian, Greenlee County, Arizona, San Francisco River Mining District.

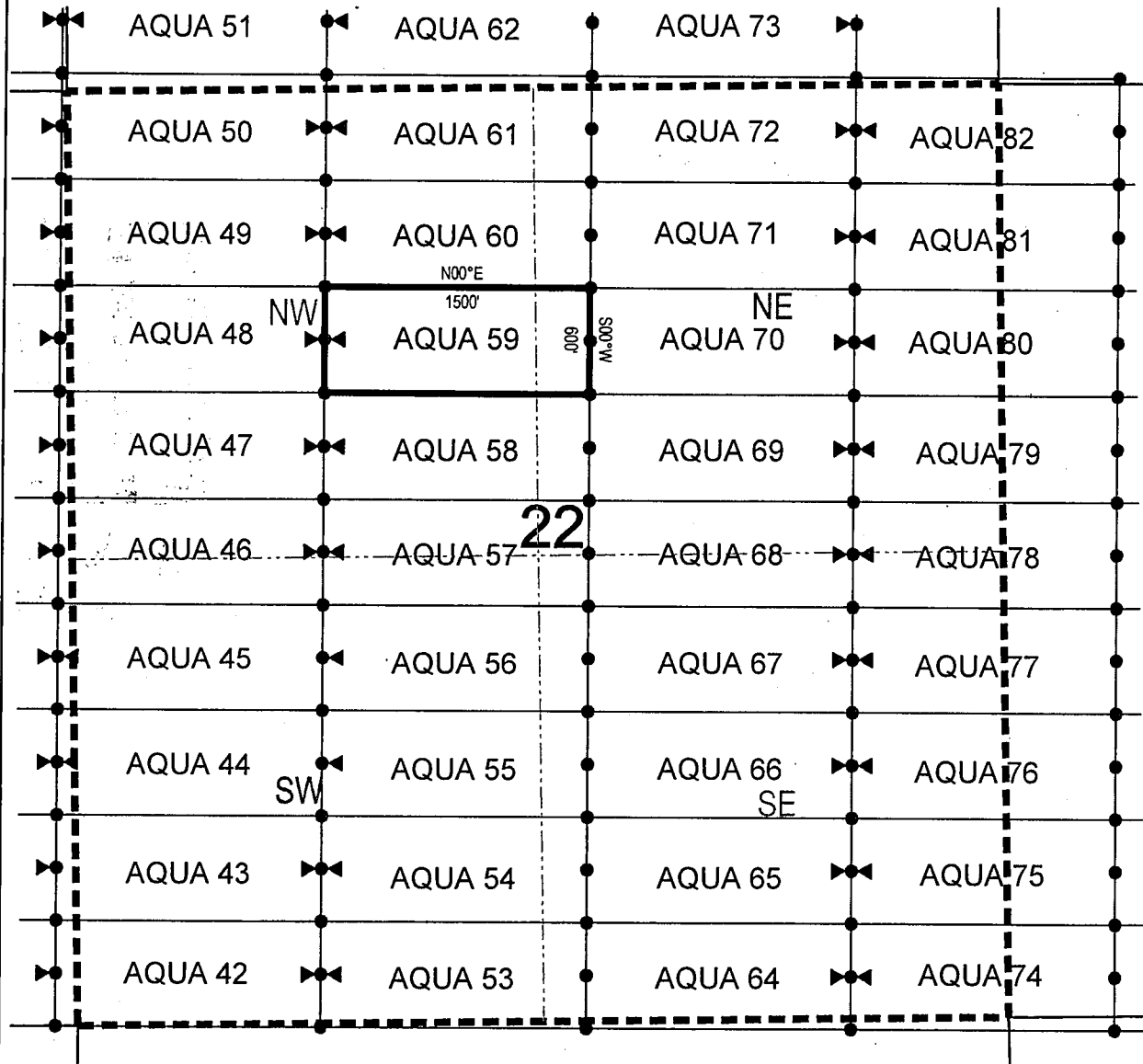
The locality of this claim with reference to some natural object or permanent monument and additional information (if any) concerning its locality are as follows: 4081 feet north and 7634 feet west from the northeast corner of Section 26, Township 4 South, Range 31 East, to the northeast corner of said claim.

DATED AND POSTED on the ground this 29th day of March, 2018

LOCATOR (s) BHP Mineral Resources Inc. AGENT: T. Robert Breen /
180 Magee Suite 134
Tucson, AZ 85704

ANC 45143

LODE CLAIM LOCATION MAP



• Corner Posts

▲ Location Monuments

Scale: 1"=1000'



1. The above map depicts the **AQUA 59** Lode Claim, which is located in the SE 1/4 of the NW 1/4 and NE 1/4 of the NW 1/4, and SW 1/4 of the NE 1/4 and NW 1/4 of the NE 1/4 of Section 22, Township 4 South, Range 31 East, Gila Salt River Base and Meridian, Greenlee County, Arizona, San Francisco River Mining District.
2. The type of corner and location monuments used are wood 2"x2"x48" posts and metal tags with location information written thereon.
3. The bearings and distances in degrees and feet between claim corners are as depicted on the above map.

Attn: David Bertuch
BHP Mineral Resources Inc.
180 Magee Suite 134
Tucson, Arizona 85704

NOTICE IS HEREBY GIVEN that the AQUA 60

RECEIVED
BLM AZ STAT
2010 JUN 21
PHOENIX, AZ

The location monument on which this notice is posted is situated within Section 22, Township 4
South, Range 31 East, Gila Salt River Base and Meridian, Arizona and this claim encompasses portions
of the following quarter section (s), section (s), Township (s) and Range (s) NE 1/4 of the NW 1/4 and NW 1/4
of the NE 1/4 of Section 22, Township 4 South, Range 31 East, Gila Salt River Base and Meridian, Greenlee
County, Arizona, San Francisco River Mining District.

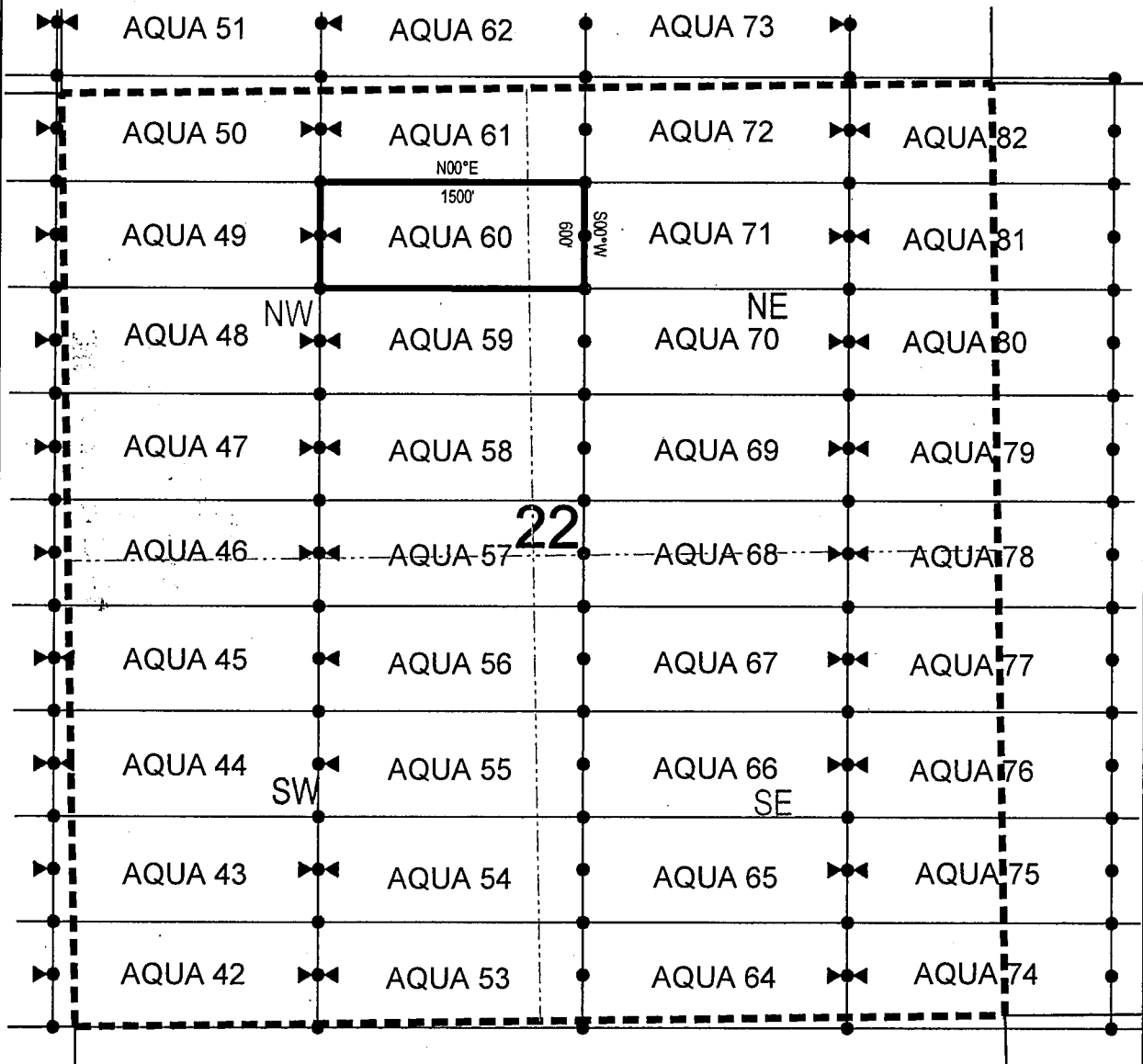
The locality of this claim with reference to some natural object or permanent monument and additional information (if any) concerning its locality are as follows: 4681 feet north and 7634 feet west from the northeast corner of
Section 26, Township 4 South, Range 31 East, to the northeast corner of said claim.

DATED AND POSTED on the ground this 29th day of March, 2018

LOCATOR (s) BHP Mineral Resources Inc. AGENT: T. Robert Breen /
180 Magee Suite 134
Tucson, AZ 85704

AMC451444

LODE CLAIM LOCATION MAP



• Corner Posts

▲ Location Monuments

Scale: 1"=1000'



1. The above map depicts the **AQUA 60** Lode Claim, which is located in the NE 1/4 of the NW 1/4 and NW 1/4 of the NE 1/4 of Section 22, Township 4 South, Range 31 East, Gila Salt River Base and Meridian, Greenlee County, Arizona, San Francisco River Mining District.
2. The type of corner and location monuments used are wood 2"x2"x48" posts and metal tags with location information written thereon.
3. The bearings and distances in degrees and feet between claim corners are as depicted on the above map.

Attn: David Bertuch
BHP Mineral Resources Inc.
180 Magee Suite 134
Tucson, Arizona 85704

NOTICE IS HEREBY GIVEN that the **AQUA 61**

_____ lode mining claim has been located
by BHP Mineral Resources Inc. whose current mailing
address is 180 Magee Suite 134
Tucson, Arizona 85704

RECEIVED
BLM AZ STATE OFFICE
2018 JUN 21 PM 12:44
PHOENIX, ARIZONA

The general course of this claim is East/West and it is situated in Greenlee County, Arizona. This claim is 1500 feet in length and 600 feet in width. This claim runs from the location monument on which this location notice is posted approximately 1490 feet in a easterly direction to the east end line and 10 feet in a westerly direction to the west end line. This claim is marked by six monuments, one at each corner and one at the center of each end line of the claim.

The location monument on which this notice is posted is situated within Section 22, Township 4
South, Range 31 East, Gila Salt River Base and Meridian, Arizona and this claim encompasses portions
of the following quarter section (s), section (s), Township (s) and Range (s) NE 1/4 of the NW 1/4 and NW 1/4
of the NE 1/4 of Section 22, and SW 1/4 of the SE 1/4 and SE 1/4 of the SW 1/4 of Section 15, Township 4
South, Range 31 East, Gila Salt River Base and Meridian, Greenlee County, Arizona, San Francisco River
Mining District.

The locality of this claim with reference to some natural object or permanent monument and additional information (if any) concerning its locality are as follows: 5281 feet north and 7634 feet west from the northeast corner of Section 26, Township 4 South, Range 31 East, to the northeast corner of said claim.

DATED AND POSTED on the ground this 29th day of March, 2018

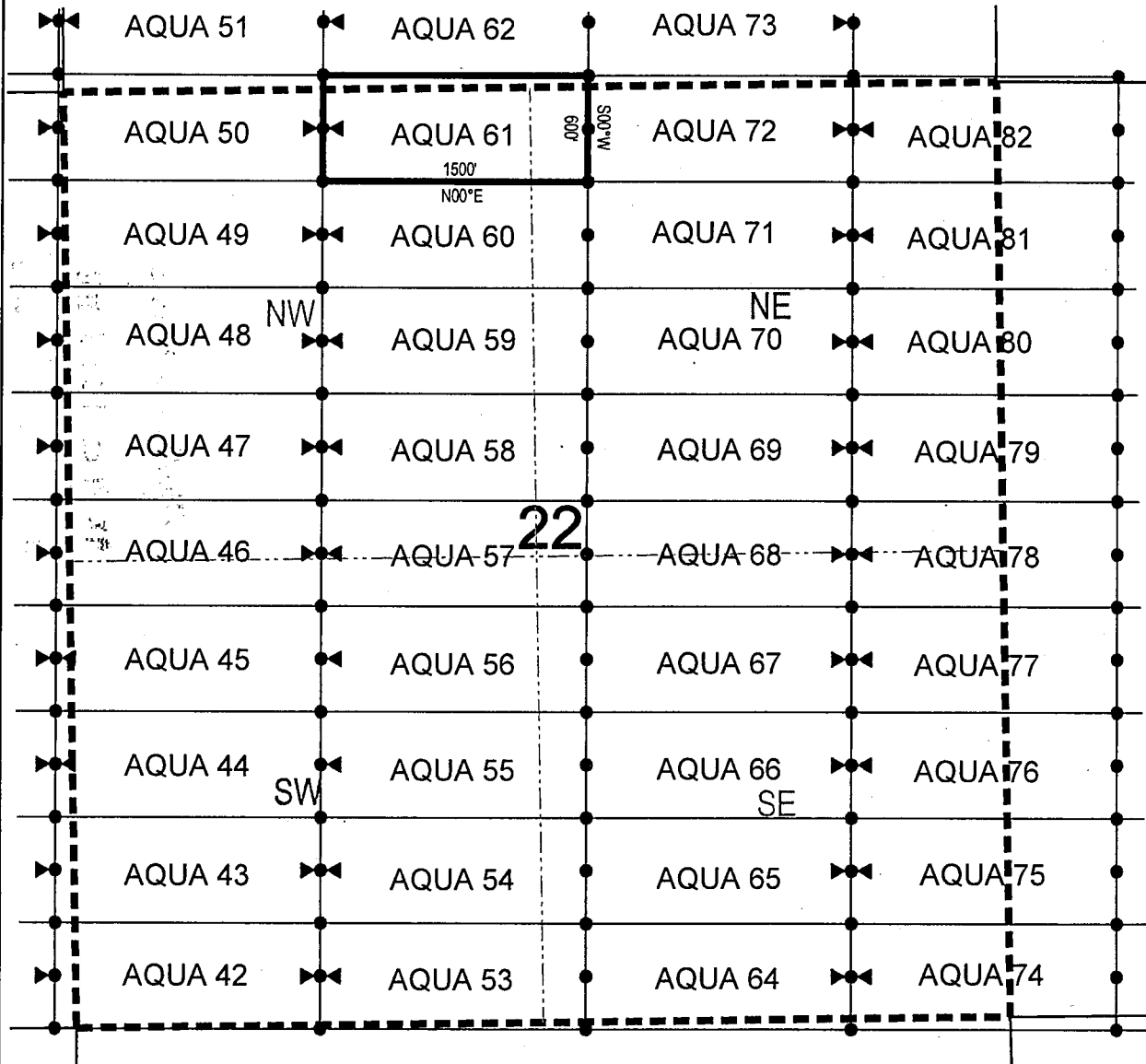
LOCATOR (s) BHP Mineral Resources Inc. AGENT: T. Robert Breen /
180 Magee Suite 134
Tucson, AZ 85704

2018



ALCIS 1115

LODE CLAIM LOCATION MAP



• Corner Posts

▲ Location Monuments

Scale: 1"=1000'



1. The above map depicts the **AQUA 61** Lode Claim, which is located in the NE 1/4 of the NW 1/4 and NW 1/4 of the NE 1/4 of Section 22, and SW 1/4 of the SE 1/4 and SE 1/4 of the SW 1/4 of Section 15, Township 4 South, Range 31 East, Gila Salt River Base and Meridian, Greenlee County, Arizona, San Francisco River Mining District.
2. The type of corner and location monuments used are wood 2"x2"x48" posts and metal tags with location information written thereon.
3. The bearings and distances in degrees and feet between claim corners are as depicted on the above map.

Attn: David Bertuch
BHP Mineral Resources Inc.
180 Magee Suite 134
Tucson, Arizona 85704

NOTICE IS HEREBY GIVEN that the AQUA 62

RECEIVED
BLM AZ STATE OFFICE
2018 JUN 21 P 12:47
PHOENIX, ARIZONA


The location monument on which this notice is posted is situated within Section 15, Township 4 South, Range 31 East, Gila Salt River Base and Meridian, Arizona and this claim encompasses portions of the

AC 45141b

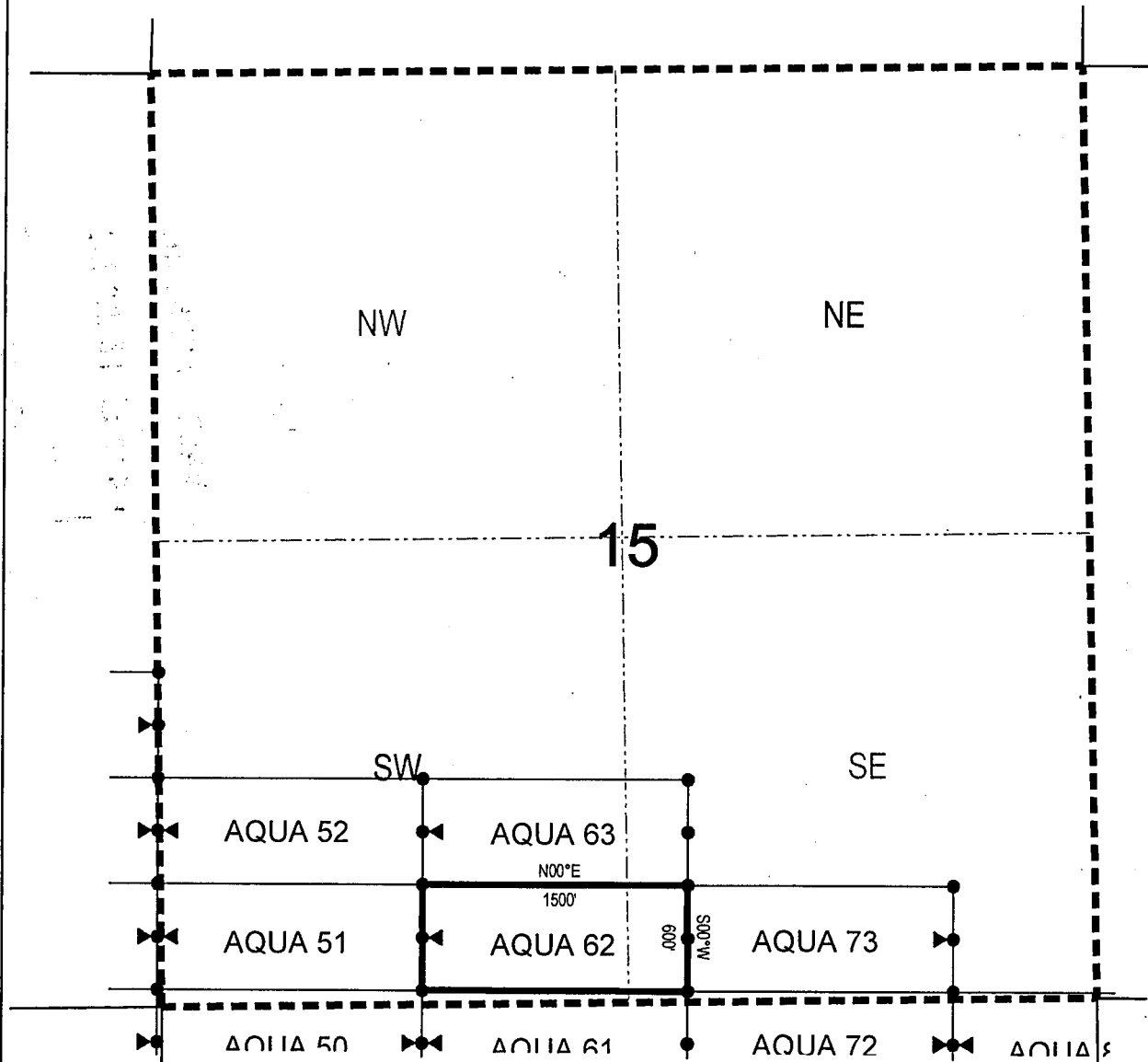
Inaccessibility has made a **Witness Corner** necessary for this claim. Said Witness Corner for this claim has been set **4800** feet south of the northeast corner as described above, at the northeast corner of **Aqua #54**, which is 1081 feet north and 7634 feet west from the northeast corner of Section 26, Township 4 South, Range 31 East.

DATED AND POSTED on the ground this 30th day of May, 20 18

2016



LODE CLAIM LOCATION MAP



• Corner Posts

▲ Location Monuments

Scale: 1"=1000'



1. The above map depicts the **AQUA 62** Lode Claim, which is located in the SE 1/4 of the SW 1/4 and SW 1/4 of the SE 1/4 of Section 15, Township 4 South, Range 31 East, Gila Salt River Base and Meridian, Greenlee County, Arizona, San Francisco River Mining District.
2. The type of corner and location monuments used are wood 2"x2"x48" posts and metal tags with location information written thereon.
3. The bearings and distances in degrees and feet between claim corners are as depicted on the above map.

**Attn: David Bertuch
BHP Mineral Resources Inc.
180 Magee Suite 134
Tucson, Arizona 85704**

NOTICE IS HEREBY GIVEN that the AQUA 63

RECEIVED
BLM AZ STATE OFFICE
2010 JUN 21 PM 12:47
PHOENIX, ARIZONA

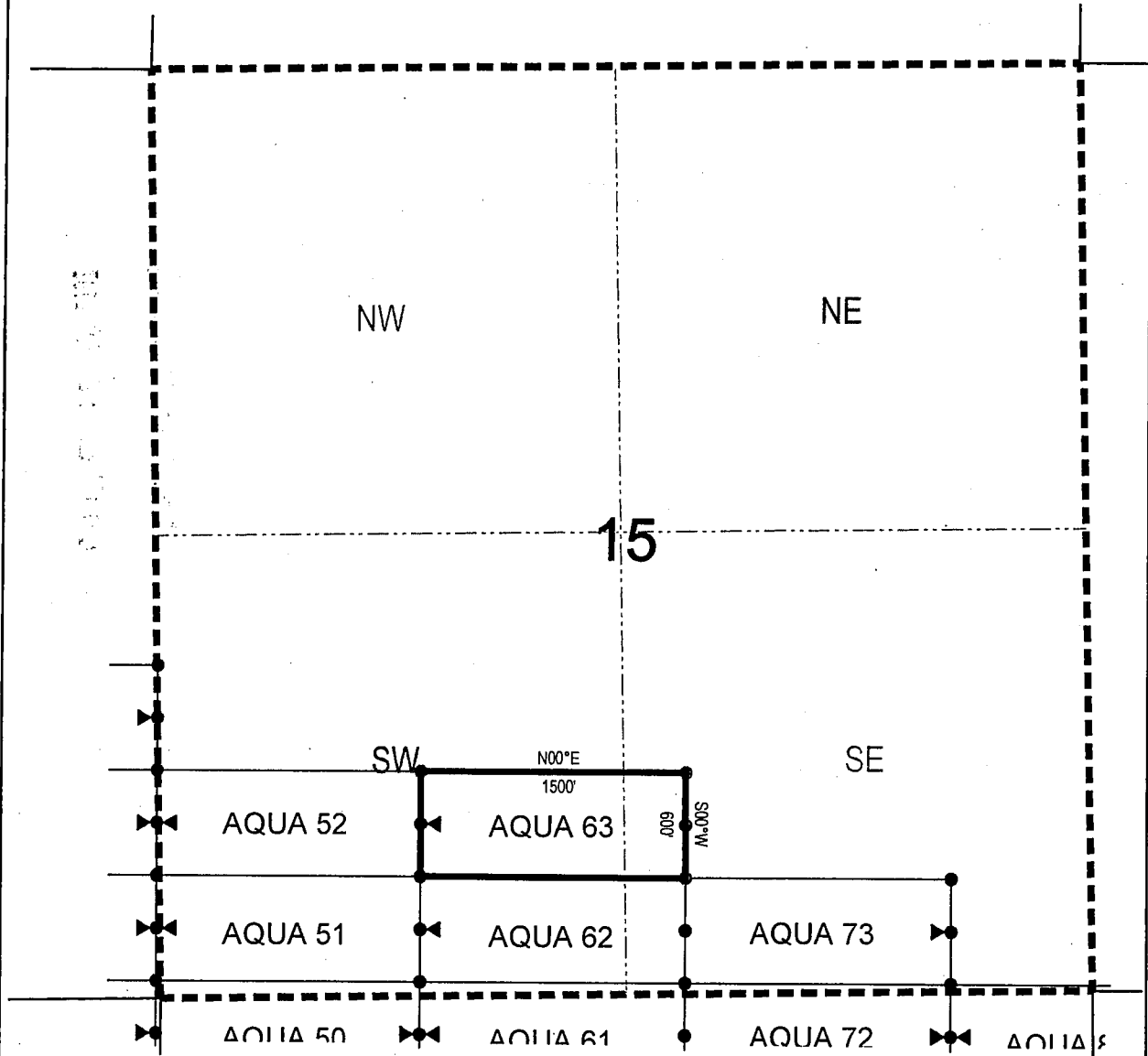
1
2
3
4
5
6
7

DATED AND POSTED on the ground this 30th day of May, 20 18

_____, 2010.



LODE CLAIM LOCATION MAP



• Corner Posts ▲ Location Monuments Scale: 1"=1000'



1. The above map depicts the **AQUA 63** Lode Claim, which is located in the SE 1/4 of the SW 1/4 and SW 1/4 of the SE 1/4 of Section 15, Township 4 South, Range 31 East, Gila Salt River Base and Meridian, Greenlee County, Arizona, San Francisco River Mining District.
2. The type of corner and location monuments used are wood 2"x2"x48" posts and metal tags with location information written thereon.
3. The bearings and distances in degrees and feet between claim corners are as depicted on the above map.

When recorded return to:

Attn: David Bertuch
BHP Mineral Resources Inc.
180 Magee Suite 134
Tucson, Arizona 85704

LOCATION NOTICE FOR LODE MINING CLAIM

NOTICE IS HEREBY GIVEN that the AQUA 64
_____ lode mining claim has been located
by BHP Mineral Resources Inc. whose current mailing
address is 180 Magee Suite 134
Tucson, Arizona 85704

RECEIVED
BLM AZ STATE OFFICE
2018 JUN 21 P 2:47
PHOENIX, ARIZONA

The general course of this claim is East/West and it is situated in Greenlee
County, Arizona. This claim is 1500 feet in length and 600 feet in width. This claim runs
from the location monument on which this location notice is posted approximately 10 feet in a
easterly direction to the east end line and 1490 feet in a westerly direction to the
west end line. This claim is marked by six monuments, one at each corner and one at the center of each
end line of the claim.

The location monument on which this notice is posted is situated within Section 22, Township 4
South, Range 31 East, Gila Salt River Base and Meridian, Arizona and this claim encompasses portions
of the following quarter section (s), section (s), Township (s) and Range (s) SE 1/4 of the SE 1/4 and SW 1/4
of the SE 1/4 of Section 22, and NW 1/4 of the NE 1/4 and NE 1/4 of the NE 1/4 of Section 27, Township 4
South, Range 31 East, Gila Salt River Base and Meridian, Greenlee County, Arizona, San Francisco River
Mining District.

The locality of this claim with reference to some natural object or permanent monument and additional information
(if any) concerning its locality are as follows: 481 feet north and 6134 feet west from the northeast corner of
Section 26, Township 4 South, Range 31 East, to the northeast corner of said claim.

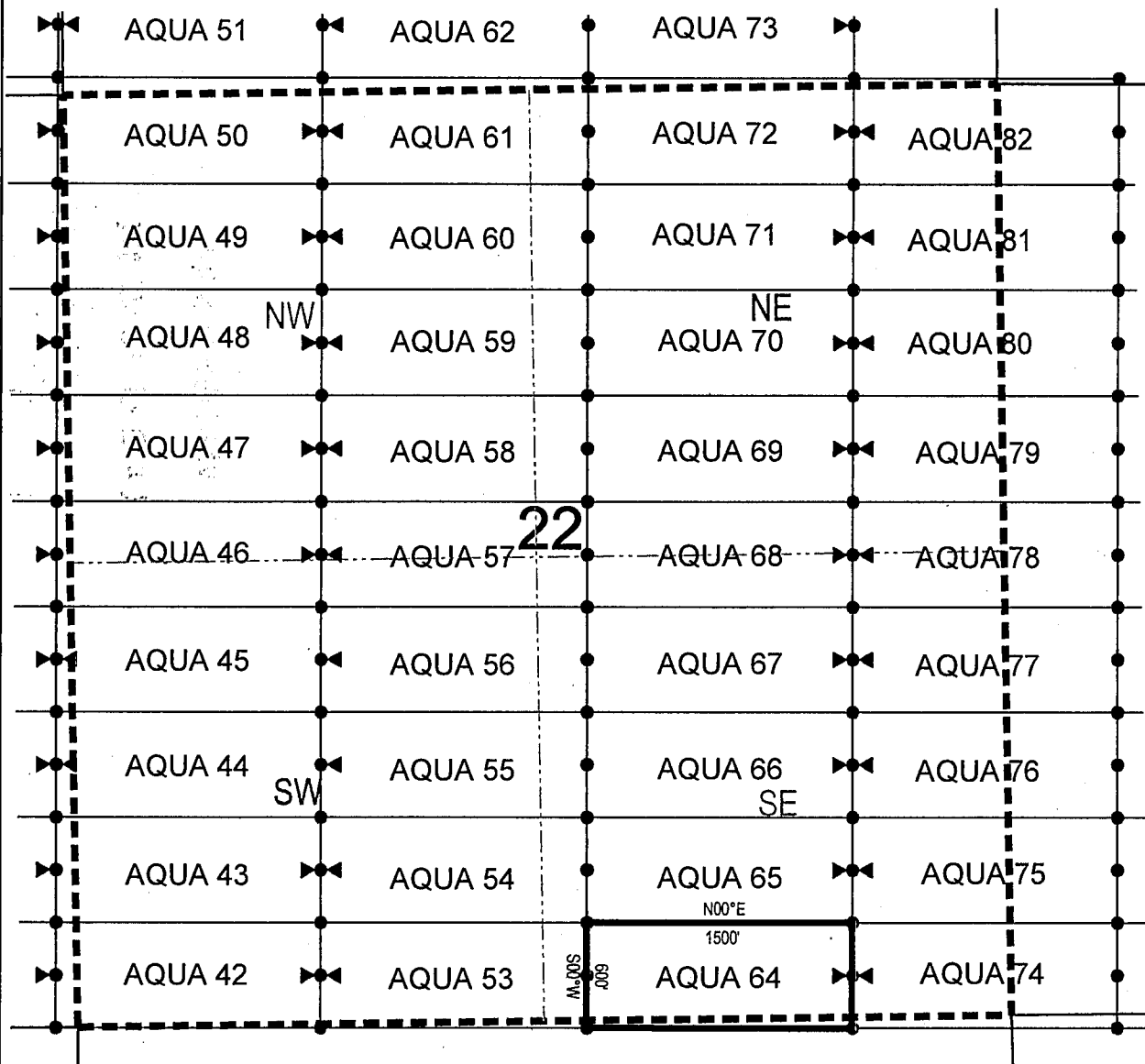
DATED AND POSTED on the ground this 26th day of March, 2018

LOCATOR (s) BHP Mineral Resources Inc. AGENT: T. Robert Breen /
180 Magee Suite 134
Tucson, AZ 85704



AMC 451448

LODE CLAIM LOCATION MAP



• Corner Posts

▲ Location Monuments

Scale: 1"=1000'



1. The above map depicts the **AQUA 64** Lode Claim, which is located in the SE 1/4 of the SE 1/4 and SW 1/4 of the SE 1/4 of Section 22, and NW 1/4 of the NE 1/4 and NE 1/4 of the NE 1/4 of Section 27, Township 4 South, Range 31 East, Gila Salt River Base and Meridian, Greenlee County, Arizona, San Francisco River Mining District.
2. The type of corner and location monuments used are wood 2"x2"x48" posts and metal tags with location information written thereon.
3. The bearings and distances in degrees and feet between claim corners are as depicted on the above map.

When recorded return to:

Attn: David Bertuch
BHP Mineral Resources Inc.
180 Magee Suite 134
Tucson, Arizona 85704

LOCATION NOTICE FOR LODE MINING CLAIM

NOTICE IS HEREBY GIVEN that the AQUA 65
_____ lode mining claim has been located
by BHP Mineral Resources Inc. whose current mailing
address is 180 Magee Suite 134
Tucson, Arizona 85704

RECEIVED
BLM AZ STATE OFFICE
2018 JUN 21 P 12:41
PHOENIX, ARIZONA

The general course of this claim is East/West and it is situated in Greenlee
County, Arizona. This claim is 1500 feet in length and 600 feet in width. This claim runs
from the location monument on which this location notice is posted approximately 10 feet in a
easterly direction to the east end line and 1490 feet in a westerly direction to the
west end line. This claim is marked by six monuments, one at each corner and one at the center of each
end line of the claim.

The location monument on which this notice is posted is situated within Section 22, Township 4
South, Range 31 East, Gila Salt River Base and Meridian, Arizona and this claim encompasses portions
of the following quarter section (s), section (s), Township (s) and Range (s) SE 1/4 of the SE 1/4 and SW 1/4
of the SE 1/4 of Section 22, Township 4 South, Range 31 East, Gila Salt River Base and Meridian, Greenlee
County, Arizona, San Francisco River Mining District.

The locality of this claim with reference to some natural object or permanent monument and additional information
(if any) concerning its locality are as follows: 1081 feet north and 6134 feet west from the northeast corner of
Section 26, Township 4 South, Range 31 East, to the northeast corner of said claim.

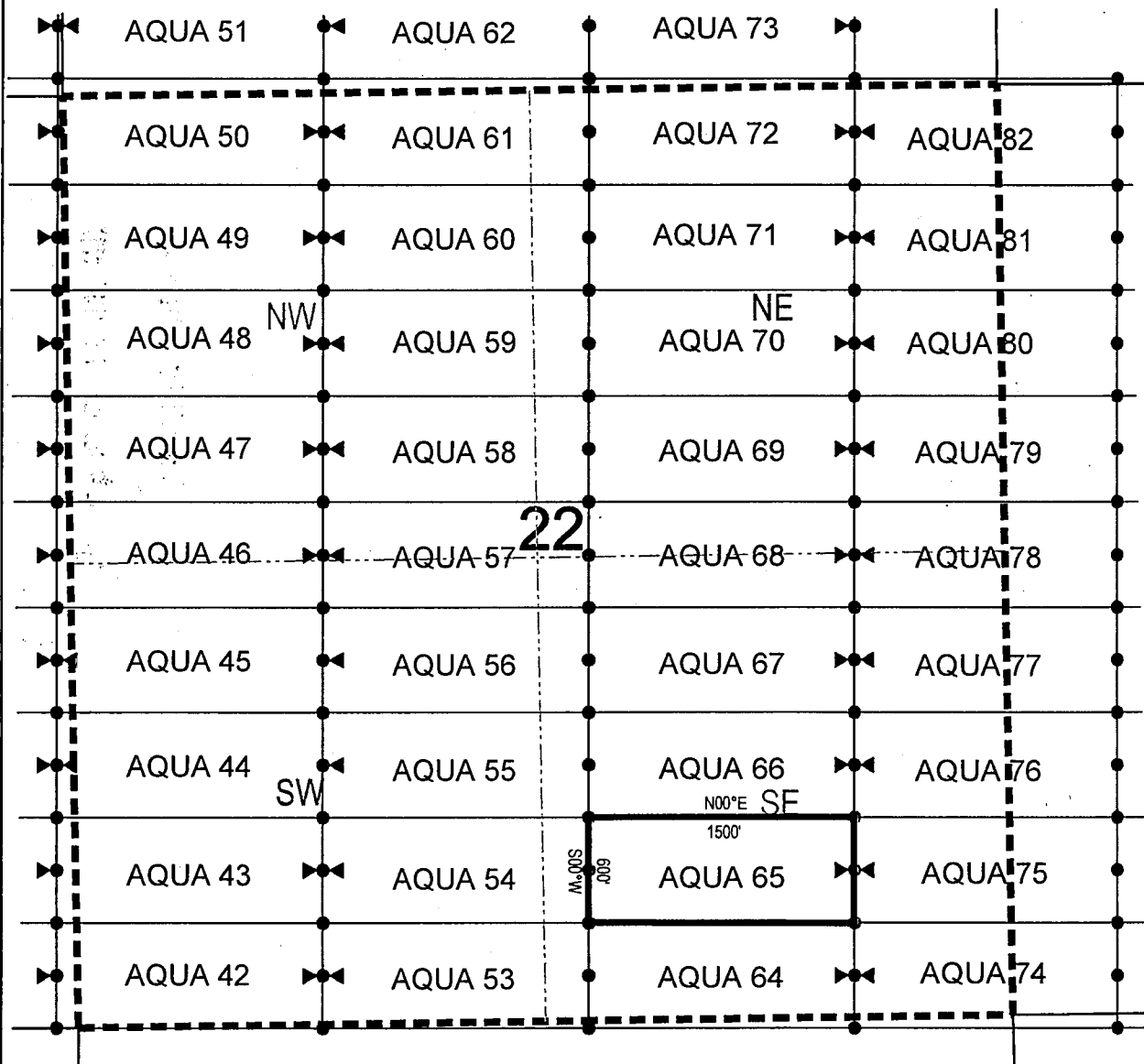
DATED AND POSTED on the ground this 26th day of March, 2018.

LOCATOR (s) BHP Mineral Resources Inc. AGENT: T. Robert Breen /
180 Magee Suite 134
Tucson, AZ 85704



ANCHOR

LODE CLAIM LOCATION MAP



• Corner Posts ▲ Location Monuments Scale: 1"=1000'




1. The above map depicts the **AQUA 65** Lode Claim, which is located in the SE 1/4 of the SE 1/4 and SW 1/4 of the SE 1/4 of Section 22, Township 4 South, Range 31 East, Gila Salt River Base and Meridian, Greenlee County, Arizona, San Francisco River Mining District.
2. The type of corner and location monuments used are wood 2"x2"x48" posts and metal tags with location information written thereon.
3. The bearings and distances in degrees and feet between claim corners are as depicted on the above map.

When recorded return to:

Attn: David Bertuch
BHP Mineral Resources Inc.
180 Magee Suite 134
Tucson, Arizona 85704

LOCATION NOTICE FOR LODE MINING CLAIM

NOTICE IS HEREBY GIVEN that the AQUA 66
_____ lode mining claim has been located
by BHP Mineral Resources Inc. whose current mailing
address is 180 Magee Suite 134
Tucson, Arizona 85704



The general course of this claim is East/West and it is situated in Greenlee
County, Arizona. This claim is 1500 feet in length and 600 feet in width. This claim runs
from the location monument on which this location notice is posted approximately 10 feet in a
easterly direction to the east end line and 1490 feet in a westerly direction to the
west end line. This claim is marked by six monuments, one at each corner and one at the center of each
end line of the claim.

The location monument on which this notice is posted is situated within Section 22, Township 4
South, Range 31 East, Gila Salt River Base and Meridian, Arizona and this claim encompasses portions
of the following quarter section (s), section (s), Township (s) and Range (s) NE 1/4 of the SE 1/4, NW 1/4 of
the SE 1/4, SE 1/4 of the SE 1/4 and SW 1/4 of the SE 1/4 of Section 22, Township 4 South, Range 31 East,
Gila Salt River Base and Meridian, Greenlee County, Arizona, San Francisco River Mining District.

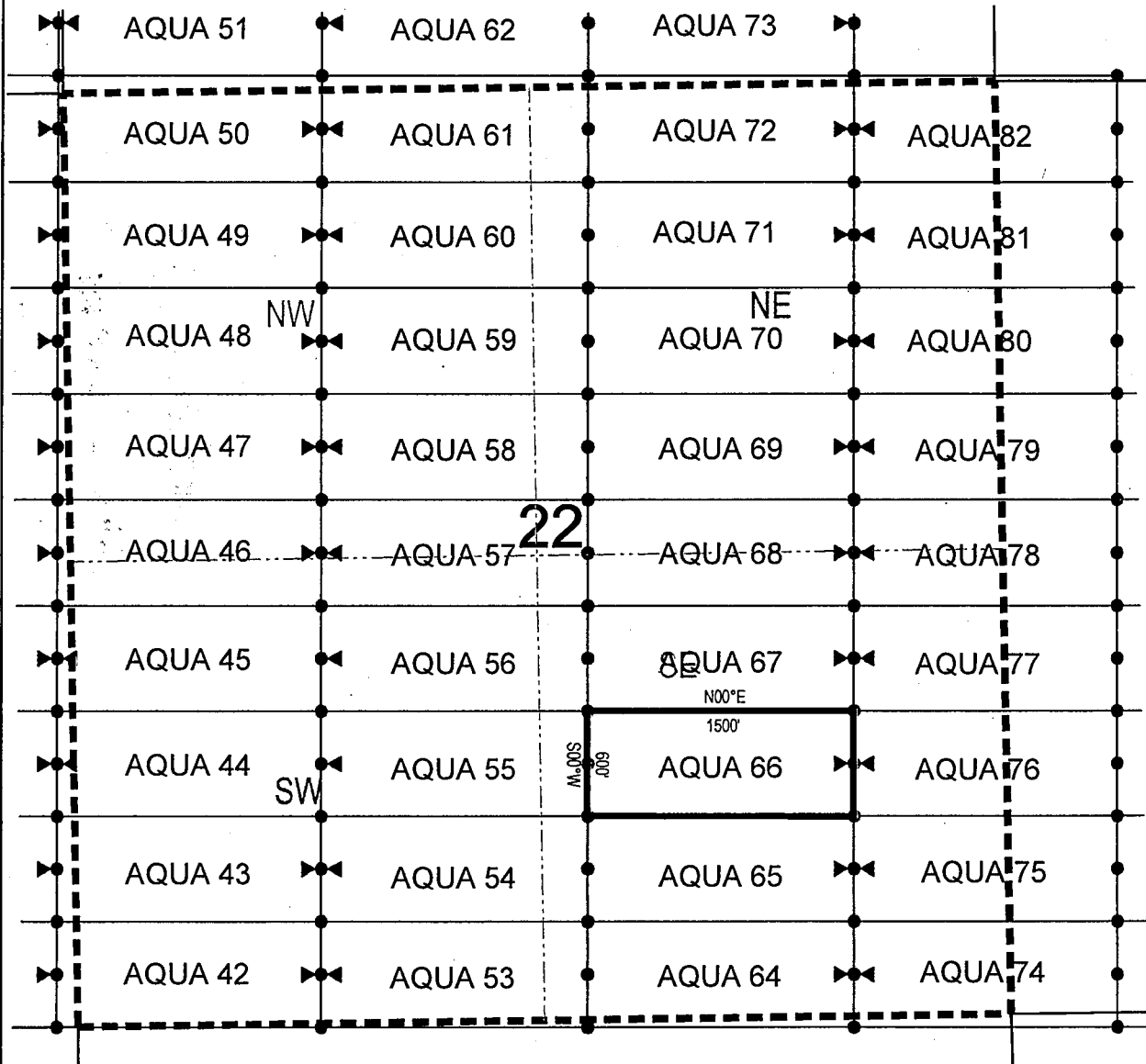
The locality of this claim with reference to some natural object or permanent monument and additional information
(if any) concerning its locality are as follows: 1681 feet north and 6134 feet west from the northeast corner of
Section 26, Township 4 South, Range 31 East, to the northeast corner of said claim.

DATED AND POSTED on the ground this 26th day of March, 2018.

LOCATOR (s) BHP Mineral Resources Inc. AGENT: T. Robert Breen /
180 Magee Suite 134
Tucson, AZ 85704

ANC 451450

LODE CLAIM LOCATION MAP



• Corner Posts ▲ Location Monuments Scale: 1"=1000'



1. The above map depicts the **AQUA 66** Lode Claim, which is located in the NE 1/4 of the SE 1/4, NW 1/4 of the SE 1/4, SE 1/4 of the SE 1/4 and SW 1/4 of the SE 1/4 of Section 22, Township 4 South, Range 31 East, Gila Salt River Base and Meridian, Greenlee County, Arizona, San Francisco River Mining District.
2. The type of corner and location monuments used are wood 2"x2"x48" posts and metal tags with location information written thereon.
3. The bearings and distances in degrees and feet between claim corners are as depicted on the above map.

Attn: David Bertuch
BHP Mineral Resources Inc.
180 Magee Suite 134
Tucson, Arizona 85704

NOTICE IS HEREBY GIVEN that the AQUA 67
_____ lode mining claim has been located
by BHP Mineral Resources Inc. whose current mailing
address is 180 Magee Suite 134
Tucson, Arizona 85704


RECEIVED
BLM AZ STATE OFFICE
2010 JUN 21 PM 12:47
PHOENIX, ARIZONA

The location monument on which this notice is posted is situated within Section 22, Township 4
South, Range 31 East, Gila Salt River Base and Meridian, Arizona and this claim encompasses portions
of the following quarter section (s), section (s), Township (s) and Range (s) NE 1/4 of the SE 1/4 and NW 1/4
of the SE 1/4 of Section 22, Township 4 South, Range 31 East, Gila Salt River Base and Meridian, Greenlee
County, Arizona, San Francisco River Mining District.

The locality of this claim with reference to some natural object or permanent monument and additional information (if any) concerning its locality are as follows: 2281 feet north and 6134 feet west from the northeast corner of Section 26, Township 4 South, Range 31 East, to the northeast corner of said claim.

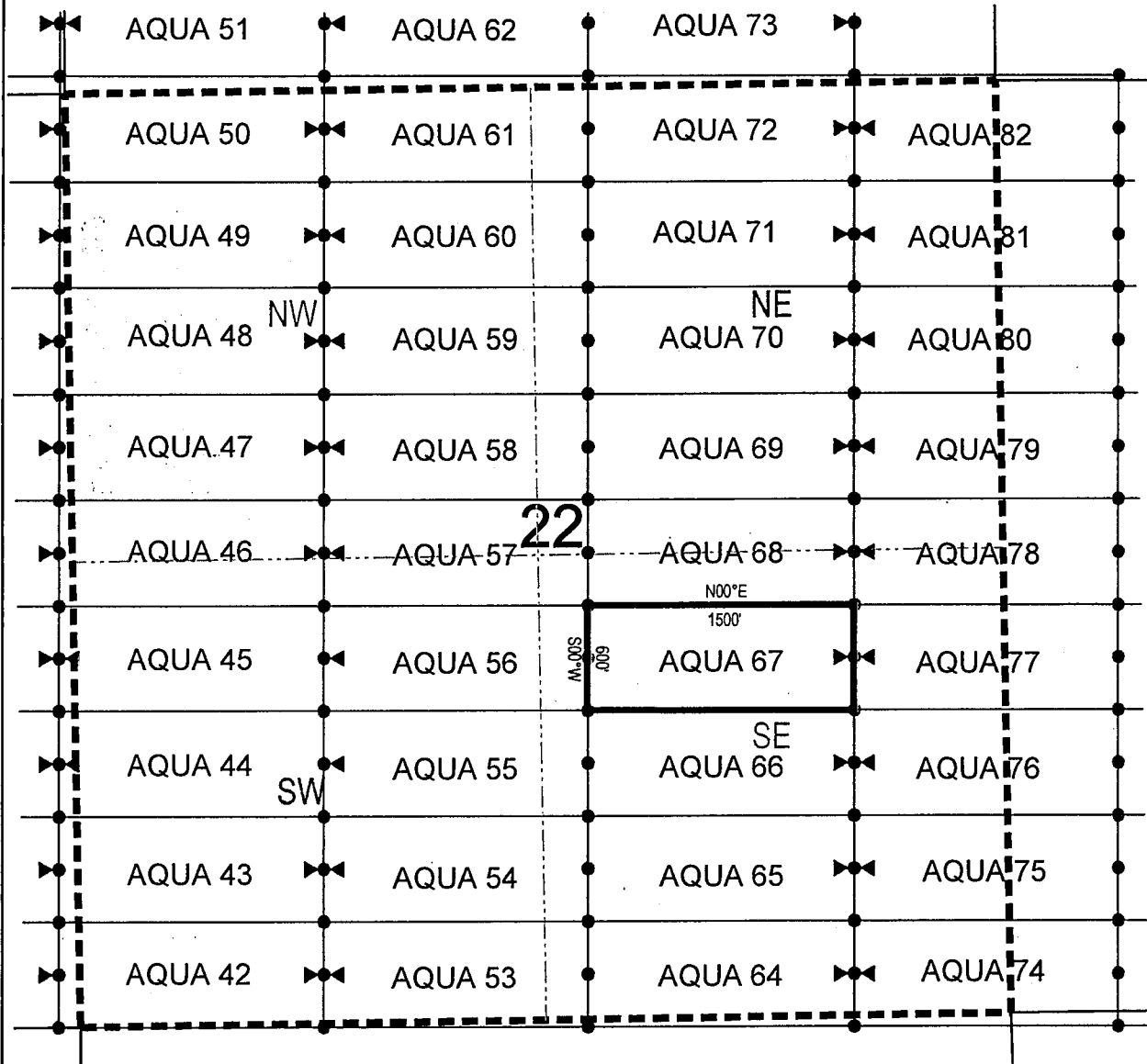
DATED AND POSTED on the ground this 26th day of March, 2018

LOCATOR (s) BHP Mineral Resources Inc. AGENT: T. Robert Breen /
180 Magee Suite 134
Tucson, AZ 85704



AMC 451451

LODE CLAIM LOCATION MAP



• Corner Posts

▲ Location Monuments

Scale: 1"=1000'



1. The above map depicts the **AQUA 67** Lode Claim, which is located in the NE 1/4 of the SE 1/4 and NW 1/4 of the SE 1/4 of Section 22, Township 4 South, Range 31 East, Gila Salt River Base and Meridian, Greenlee County, Arizona, San Francisco River Mining District.
2. The type of corner and location monuments used are wood 2"x2"x48" posts and metal tags with location information written thereon.
3. The bearings and distances in degrees and feet between claim corners are as depicted on the above map.

**Attn: David Bertuch
BHP Mineral Resources Inc.
180 Magee Suite 134
Tucson, Arizona 85704**

NOTICE IS HEREBY GIVEN that the AQUA 68
_____ lode mining claim has been located
by BHP Mineral Resources Inc. whose current mailing
address is 180 Magee Suite 134
Tucson, Arizona 85704

RECEIVED
BLM AZ STATE OFFICE
2018 JUN 21 P 12:47
PHOENIX, ARIZONA

The location monument on which this notice is posted is situated within Section 22, Township 4
South, Range 31 East, Gila Salt River Base and Meridian, Arizona and this claim encompasses portions
of the following quarter section (s), section (s), Township (s) and Range (s) NE 1/4 of the SE 1/4 and NW 1/4
of the SE 1/4, and SE 1/4 of the NE 1/4 and SW 1/4 of the NE 1/4 of Section 22, Township 4 South, Range 31
East, Gila Salt River Base and Meridian, Greenlee County, Arizona, San Francisco River Mining District.

The locality of this claim with reference to some natural object or permanent monument and additional information (if any) concerning its locality are as follows: 2881 feet north and 6134 feet west from the northeast corner of Section 26, Township 4 South, Range 31 East, to the northeast corner of said claim.

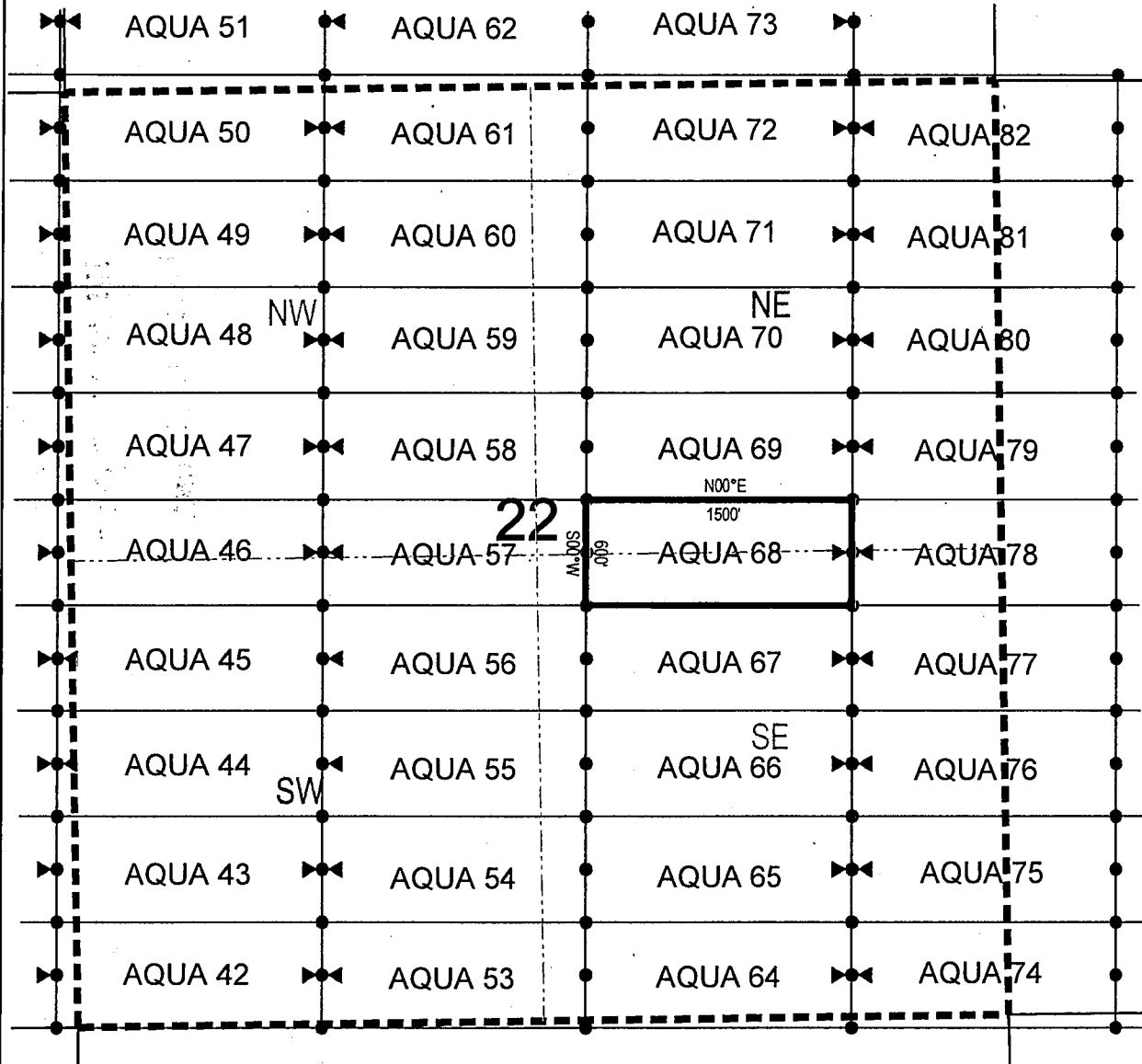
DATED AND POSTED on the ground this 26th day of March, 20 18

LOCATOR (s) BHP Mineral Resources Inc. AGENT: T. Robert Breen /
180 Magee Suite 134
Tucson, AZ 85704

2018

AMC 451452

LODE CLAIM LOCATION MAP



• Corner Posts

▲ Location Monuments

Scale: 1"=1000'



1. The above map depicts the **AQUA 68** Lode Claim, which is located in the NE 1/4 of the SE 1/4 and NW 1/4 of the SE 1/4, and SE 1/4 of the NE 1/4 and SW 1/4 of the NE 1/4 of Section 22, Township 4 South, Range 31 East, Gila Salt River Base and Meridian, Greenlee County, Arizona, San Francisco River Mining District.
2. The type of corner and location monuments used are wood 2"x2"x48" posts and metal tags with location information written thereon.
3. The bearings and distances in degrees and feet between claim corners are as depicted on the above map.

**Attn: David Bertuch
BHP Mineral Resources Inc.
180 Magee Suite 134
Tucson, Arizona 85704**

NOTICE IS HEREBY GIVEN that the AQUA 69

RECEIVED
BLM AZ STATE OFFICE
2010 JUN 21 12:47
PHOENIX, ARIZONA

The location monument on which this notice is posted is situated within Section 22, Township 4
South, Range 31 East, Gila Salt River Base and Meridian, Arizona and this claim encompasses portions
of the following quarter section (s), section (s), Township (s) and Range (s) SE 1/4 of the NE 1/4 and SW 1/4
of the NE 1/4 of Section 22, Township 4 South, Range 31 East, Gila Salt River Base and Meridian, Greenlee
County, Arizona, San Francisco River Mining District.

The locality of this claim with reference to some natural object or permanent monument and additional information (if any) concerning its locality are as follows: 3481 feet north and 6134 feet west from the northeast corner of Section 26, Township 4 South, Range 31 East, to the northeast corner of said claim.

DATED AND POSTED on the ground this 26th day of March, 20 18

LOCATOR (s) BHP Mineral Resources Inc. AGENT: T. Robert Breen /
180 Magee Suite 134
Tucson, AZ 85704

ANCH 51453

LODE CLAIM LOCATION MAP

22

N00°E
1500'

AQUA 69

NW NE SW SE

• Corner Posts ▲ Location Monuments Scale: 1"=1000'

1. The above map depicts the **AQUA 69** Lode Claim, which is located in the SE 1/4 of the NE 1/4 and SW 1/4 of the NE 1/4 of Section 22, Township 4 South, Range 31 East, Gila Salt River Base and Meridian, Greenlee County, Arizona, San Francisco River Mining District.

2. The type of corner and location monuments used are wood 2"x2"x48" posts and metal tags with location information written thereon.

3. The bearings and distances in degrees and feet between claim corners are as depicted on the above map.

1. The above map depicts the **AQUA 69** Lode Claim, which is located in the SE 1/4 of the NE 1/4 and SW 1/4 of the NE 1/4 of Section 22, Township 4 South, Range 31 East, Gila Salt River Base and Meridian, Greenlee County, Arizona, San Francisco River Mining District.
2. The type of corner and location monuments used are wood 2"x2"x48" posts and metal tags with location information written thereon.
3. The bearings and distances in degrees and feet between claim corners are as depicted on the above map.

Attn: David Bertuch
BHP Mineral Resources Inc.
180 Magee Suite 134
Tucson, Arizona 85704

NOTICE IS HEREBY GIVEN that the AQUA 70
_____ lode mining claim has been located
by BHP Mineral Resources Inc. whose current mailing
address is 180 Magee Suite 134
Tucson, Arizona 85704

RECEIVED
BLM AZ STATE OFFICE
2010 JUN 21 PM 12:47
PHOENIX, ARIZONA

The location monument on which this notice is posted is situated within Section 22, Township 4
South, Range 31 East, Gila Salt River Base and Meridian, Arizona and this claim encompasses portions
of the following quarter section (s), section (s), Township (s) and Range (s) SE 1/4 of the NE 1/4, NE 1/4 of
the NE 1/4, NW 1/4 of the NE 1/4 and SW 1/4 of the NE 1/4 of Section 22, Township 4 South, Range 31 East,
Gila Salt River Base and Meridian, Greenlee County, Arizona, San Francisco River Mining District.

The locality of this claim with reference to some natural object or permanent monument and additional information (if any) concerning its locality are as follows: 4081 feet north and 6134 feet west from the northeast corner of Section 26, Township 4 South, Range 31 East, to the northeast corner of said claim.

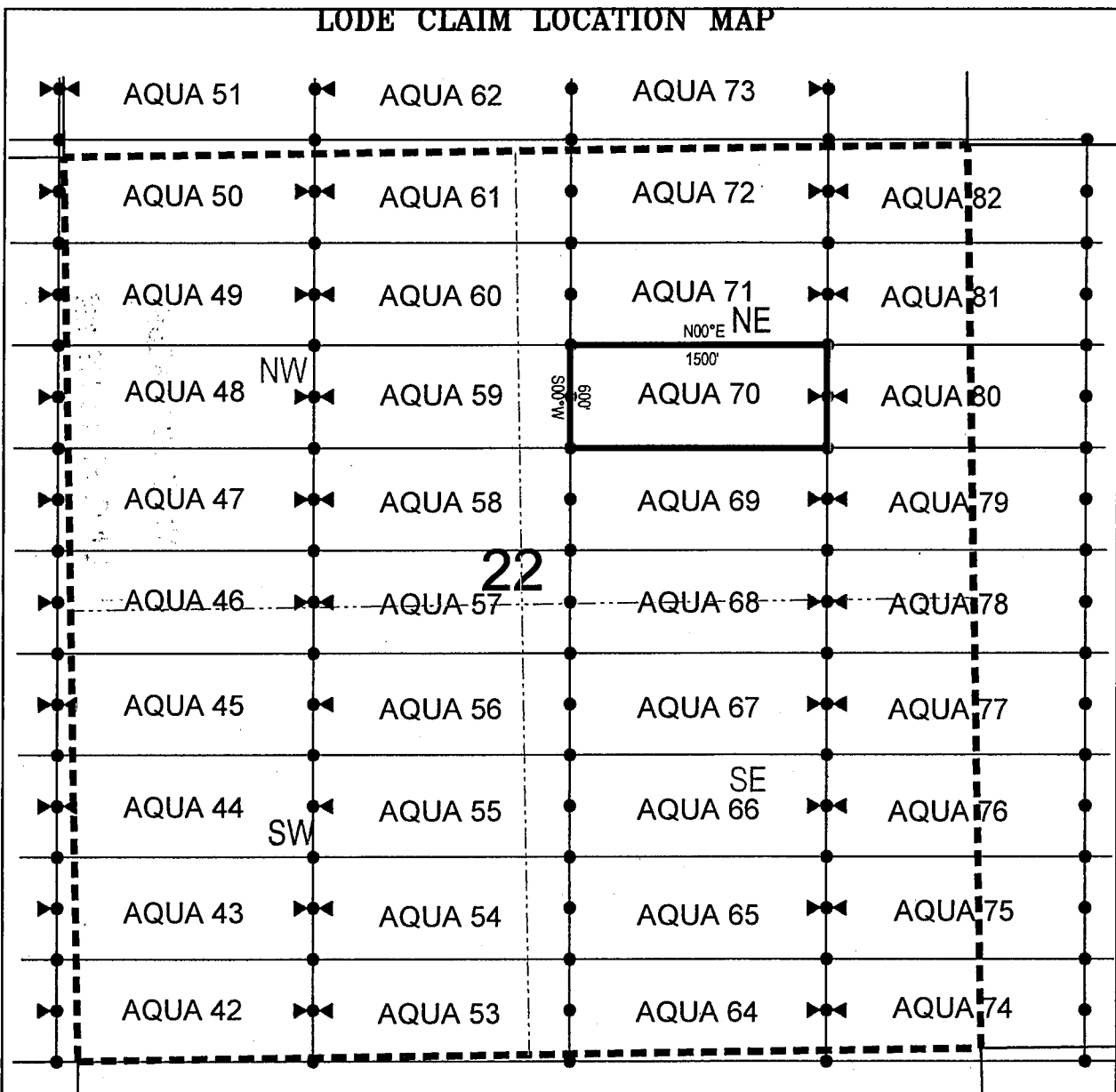
DATED AND POSTED on the ground this 26th day of March, 2018

LOCATOR (s) BHP Mineral Resources Inc. AGENT: T. Robert Breen /
180 Magee Suite 134
Tucson, AZ 85704

_____, 2018

AHC 51454

LODE CLAIM LOCATION MAP



• Corner Posts ▲ Location Monuments Scale: 1"=1000'



1. The above map depicts the **AQUA 70** Lode Claim, which is located in the SE 1/4 of the NE 1/4, NE 1/4 of the NE 1/4, NW 1/4 of the NE 1/4 and SW 1/4 of the NE 1/4 of Section 22, Township 4 South, Range 31 East, Gila Salt River Base and Meridian, Greenlee County, Arizona, San Francisco River Mining District.
2. The type of corner and location monuments used are wood 2"x2"x48" posts and metal tags with location information written thereon.
3. The bearings and distances in degrees and feet between claim corners are as depicted on the above map.

Attn: David Bertuch
BHP Mineral Resources Inc.
180 Magee Suite 134
Tucson, Arizona 85704

NOTICE IS HEREBY GIVEN that the AQUA 71
_____ lode mining claim has been located
by BHP Mineral Resources Inc. whose current mailing
address is 180 Magee Suite 134
Tucson, Arizona 85704

RECEIVED
BLM AZ STATE OFFICE
2010 JUN 21 P 12:47
PHOENIX, ARIZONA

The location monument on which this notice is posted is situated within Section 22, Township 4
South, Range 31 East, Gila Salt River Base and Meridian, Arizona and this claim encompasses portions
of the following quarter section (s), section (s), Township (s) and Range (s) NE 1/4 of the NE 1/4 and NW 1/4
of the NE 1/4 of Section 22, Township 4 South, Range 31 East, Gila Salt River Base and Meridian, Greenlee
County, Arizona, San Francisco River Mining District.

The locality of this claim with reference to some natural object or permanent monument and additional information (if any) concerning its locality are as follows: 4681 feet north and 6134 feet west from the northeast corner of Section 26, Township 4 South, Range 31 East, to the northeast corner of said claim.

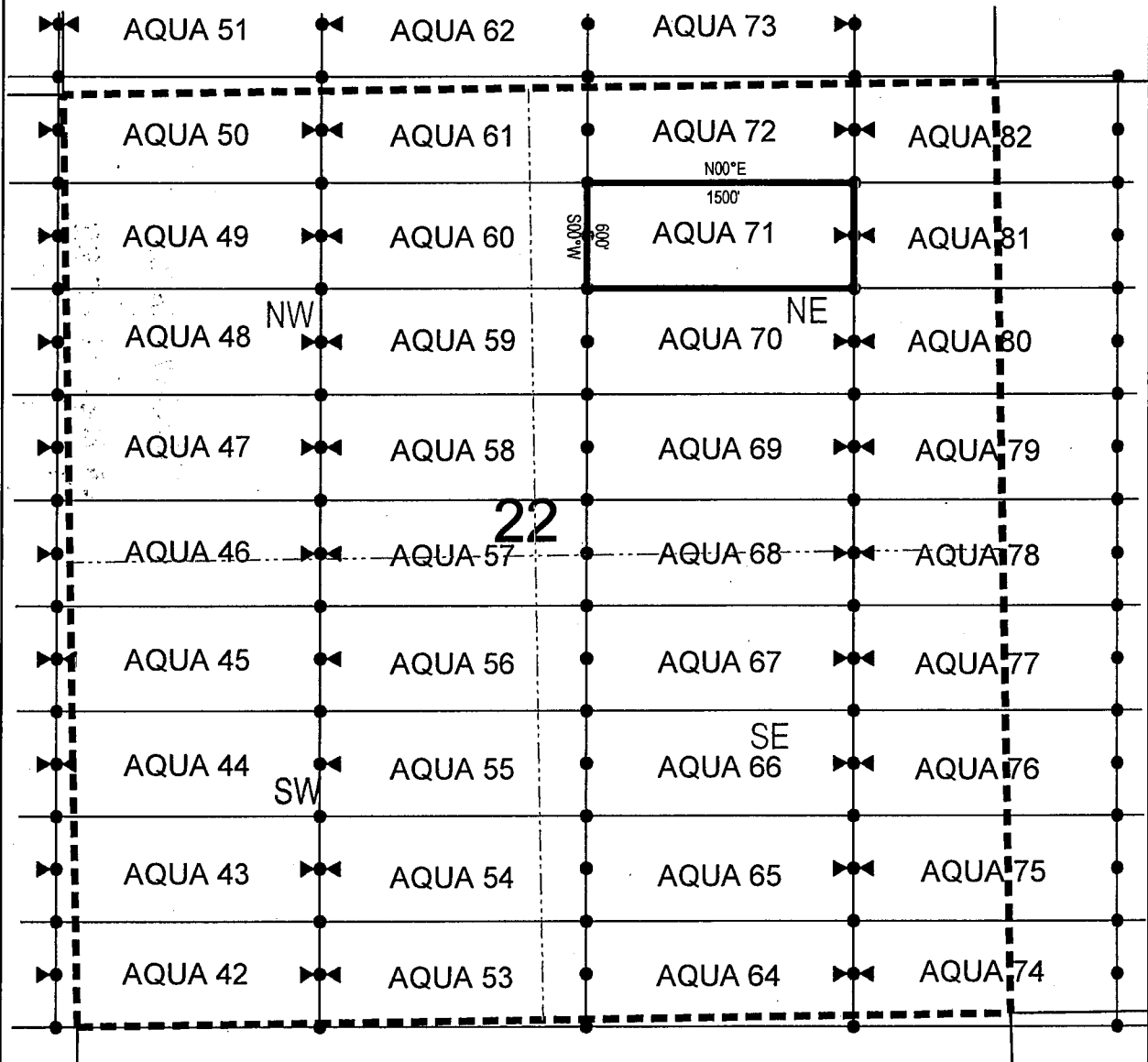
DATED AND POSTED on the ground this 29th day of March, 2018

LOCATOR (s) BHP Mineral Resources Inc. AGENT: T. Robert Breen /
180 Magee Suite 134
Tucson, AZ 85704

2018

AMC451455

LODE CLAIM LOCATION MAP



● Corner Posts

▲ Location Monuments

Scale: 1"=1000'



1. The above map depicts the **AQUA 71** Lode Claim, which is located in the NE 1/4 of the NE 1/4 and NW 1/4 of the NE 1/4 of Section 22, Township 4 South, Range 31 East, Gila Salt River Base and Meridian, Greenlee County, Arizona, San Francisco River Mining District.
2. The type of corner and location monuments used are wood 2"x2"x48" posts and metal tags with location information written thereon.
3. The bearings and distances in degrees and feet between claim corners are as depicted on the above map.

Attn: David Bertuch
BHP Mineral Resources Inc.
180 Magee Suite 134
Tucson, Arizona 85704

NOTICE IS HEREBY GIVEN that the AQUA 72
_____ lode mining claim has been located
by BHP Mineral Resources Inc. whose current mailing
address is 180 Magee Suite 134
Tucson, Arizona 85704

RECEIVED
BLM AZ STATE OFFICE
2010 JUN 21 PM 12:47
PHOENIX, ARIZONA

The location monument on which this notice is posted is situated within Section 22, Township 4
South, Range 31 East, Gila Salt River Base and Meridian, Arizona and this claim encompasses portions
of the following quarter section (s), section (s), Township (s) and Range (s) NE 1/4 of the NE 1/4 and NW 1/4
of the NE 1/4 of Section 22, and SE 1/4 of the SE 1/4 and SW 1/4 of the SE 1/4 of Section 15, Township 4
South, Range 31 East, Gila Salt River Base and Meridian, Greenlee County, Arizona, San Francisco River
Mining District.


The locality of this claim with reference to some natural object or permanent monument and additional information (if any) concerning its locality are as follows: 5281 feet north and 6134 feet west from the northeast corner of
Section 26, Township 4 South, Range 31 East, to the northeast corner of said claim.

DATED AND POSTED on the ground this 29th day of March, 2018

LOCATOR (s) BHP Mineral Resources Inc. AGENT: T. Robert Breen /
180 Magee Suite 134
Tucson, AZ 85704

AMC 451456

LODE CLAIM LOCATION MAP



● Corner Posts

▲ Location Monuments

Scale: 1"=1000'



1. The above map depicts the **AQUA 72** Lode Claim, which is located in the NE 1/4 of the NE 1/4 and NW 1/4 of the NE 1/4 of Section 22, and SE 1/4 of the SE 1/4 and SW 1/4 of the SE 1/4 of Section 15, Township 4 South, Range 31 East, Gila Salt River Base and Meridian, Greenlee County, Arizona, San Francisco River Mining District.
2. The type of corner and location monuments used are wood 2"x2"x48" posts and metal tags with location information written thereon.
3. The bearings and distances in degrees and feet between claim corners are as depicted on the above map.

When recorded return to:

Attn: David Bertuch
BHP Mineral Resources Inc.
180 Magee Suite 134
Tucson, Arizona 85704

LOCATION NOTICE FOR LODE MINING CLAIM

NOTICE IS HEREBY GIVEN that the AQUA 73
_____ lode mining claim has been located
by BHP Mineral Resources Inc. whose current mailing
address is 180 Magee Suite 134
Tucson, Arizona 85704

RECEIVED
BLM AZ STATE OFFICE
2018 JUN 21 P 2:47
PHOENIX, ARIZONA

The general course of this claim is East/West and it is situated in Greenlee
County, Arizona. This claim is 1500 feet in length and 600 feet in width. This claim runs
from the location monument on which this location notice is posted approximately 10 feet in a
easterly direction to the east end line and 1490 feet in a westerly direction to the
west end line. This claim is marked by six monuments, one at each corner and one at the center of each
end line of the claim.

The location monument on which this notice is posted is situated within Section 15, Township 4
South, Range 31 East, Gila Salt River Base and Meridian, Arizona and this claim encompasses portions
of the following quarter section (s), section (s), Township (s) and Range (s) SE 1/4 of the SE 1/4 and SW 1/4
of the SE 1/4 of Section 15, Township 4 South, Range 31 East, Gila Salt River Base and Meridian, Greenlee
County, Arizona, San Francisco River Mining District.

The locality of this claim with reference to some natural object or permanent monument and additional information
(if any) concerning its locality are as follows: 5881 feet north and 6134 feet west from the northeast corner of
Section 26, Township 4 South, Range 31 East, to the northeast corner of said claim.

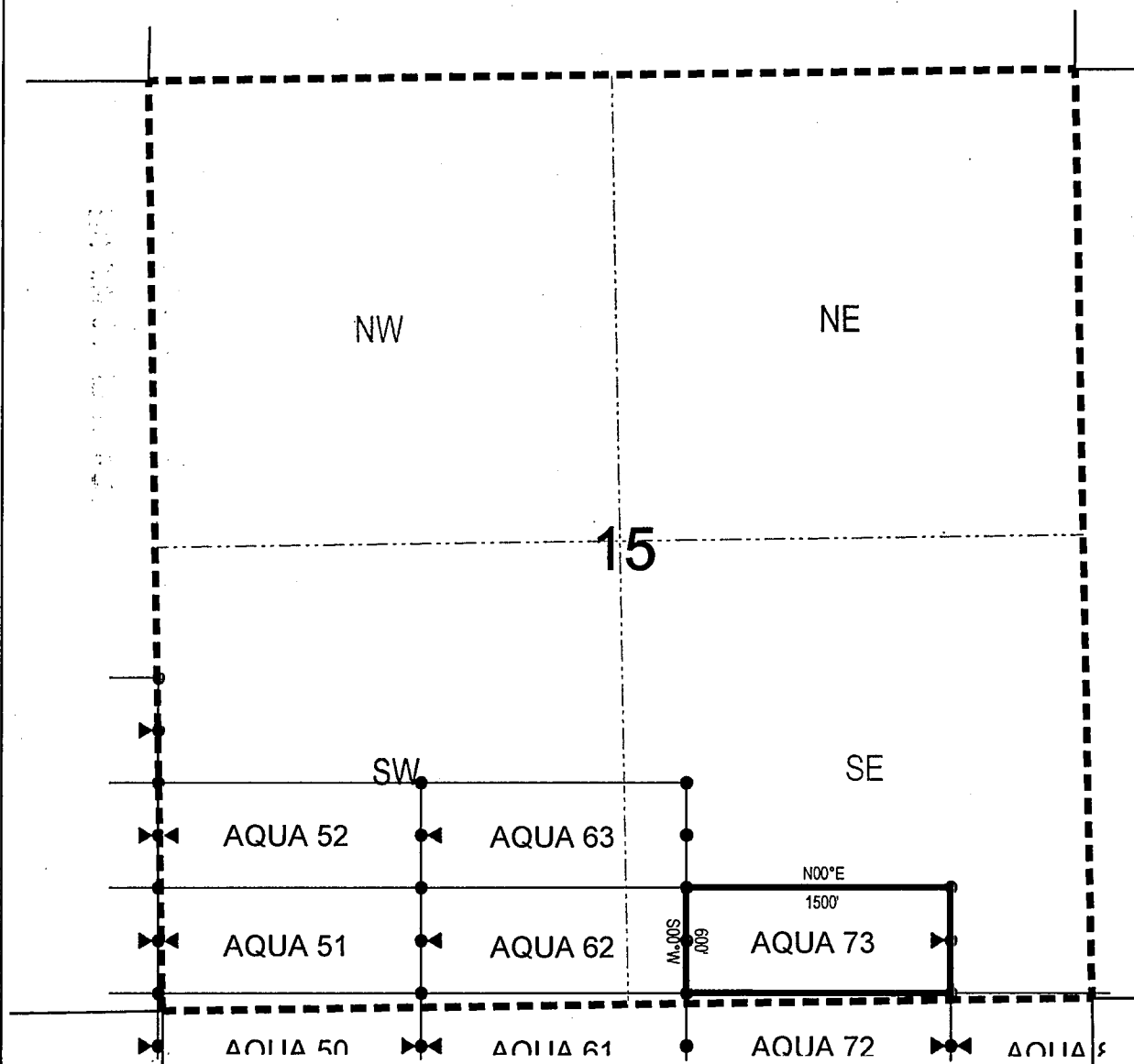
DATED AND POSTED on the ground this 29th day of March, 2018.

LOCATOR (s) BHP Mineral Resources Inc. AGENT: T. Robert Breen /
180 Magee Suite 134
Tucson, AZ 85704



AMC451457

LODE CLAIM LOCATION MAP



● Corner Posts

▲ Location Monuments

Scale: 1"=1000'



1. The above map depicts the **AQUA 73** Lode Claim, which is located in the SE 1/4 of the SE 1/4 and SW 1/4 of the SE 1/4 of Section 15, Township 4 South, Range 31 East, Gila Salt River Base and Meridian, Greenlee County, Arizona, San Francisco River Mining District.
2. The type of corner and location monuments used are wood 2"x2"x48" posts and metal tags with location information written thereon.
3. The bearings and distances in degrees and feet between claim corners are as depicted on the above map.

**Attn: David Bertuch
BHP Mineral Resources Inc.
180 Magee Suite 134
Tucson, Arizona 85704**

NOTICE IS HEREBY GIVEN that the AQUA 74
_____ lode mining claim has been located
by BHP Mineral Resources Inc. whose current mailing
address is 180 Magee Suite 134
Tucson, Arizona 85704

RECEIVED
BLM AZ STATE OFFICE
2010 JUN 21 P 12:47
PHOENIX, ARIZONA

The location monument on which this notice is posted is situated within Section 22, Township 4
South, Range 31 East, Gila Salt River Base and Meridian, Arizona and this claim encompasses portions
of the following quarter section (s), section (s), Township (s) and Range (s) SE 1/4 of the SE 1/4 of Section 22,
NE 1/4 of the NE 1/4 of Section 27, NW 1/4 of the NW 1/4 of Section 26, and SW 1/4 of the SW 1/4 of
Section 23, Township 4 South, Range 31 East, Gila Salt River Base and Meridian, Greenlee County, Arizona,
San Francisco River Mining District.

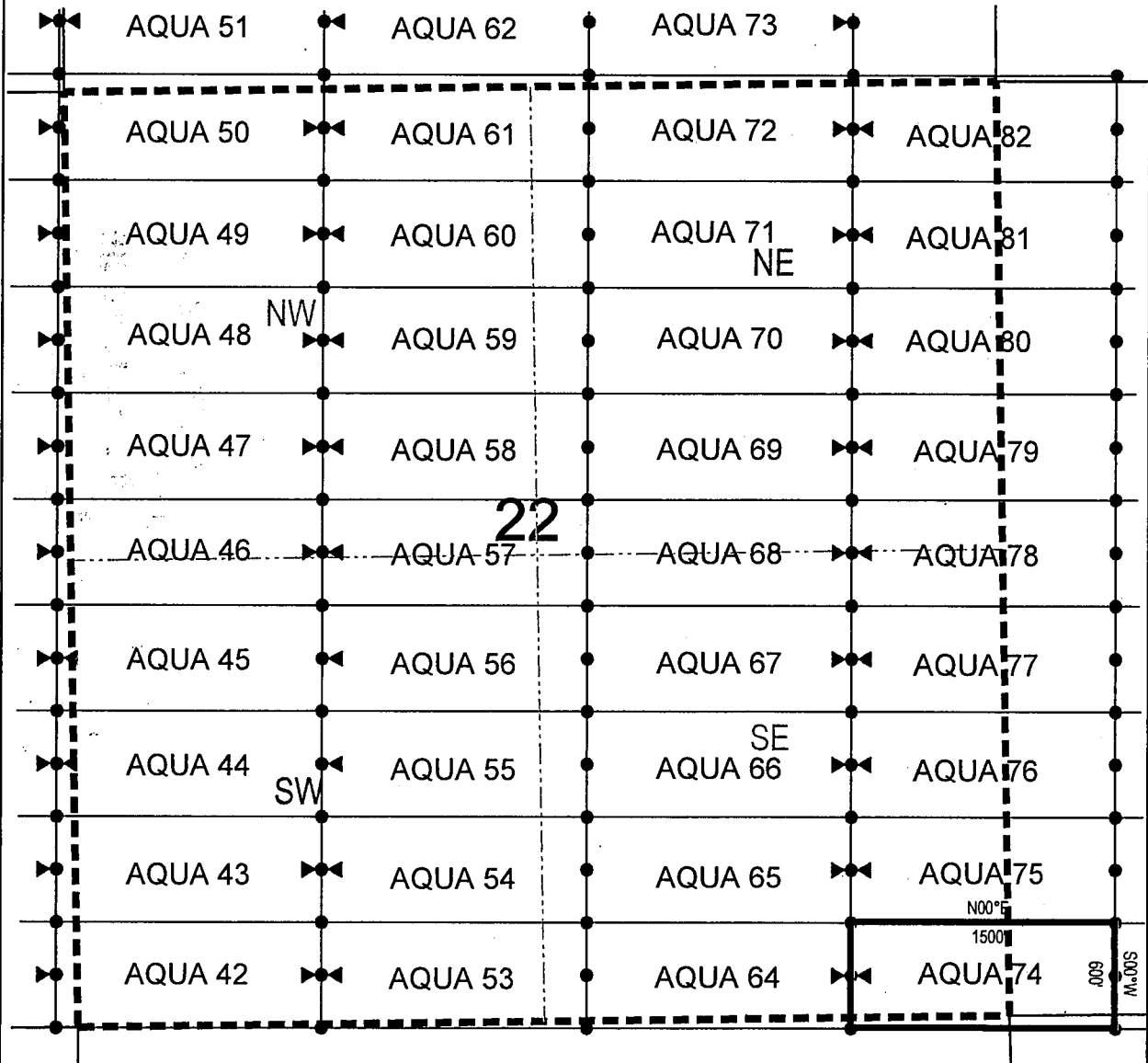
The locality of this claim with reference to some natural object or permanent monument and additional information (if any) concerning its locality are as follows: 481 feet north and 4634 feet west from the northeast corner of
Section 26, Township 4 South, Range 31 East, to the northeast corner of said claim.

DATED AND POSTED on the ground this 26th day of March, 2018

LOCATOR (s) BHP Mineral Resources Inc. AGENT: T. Robert Breen /
180 Magee Suite 134
Tucson, AZ 85704

AHC 451458

LODE CLAIM LOCATION MAP



• Corner Posts

▲ Location Monuments

Scale: 1"=1000'



1. The above map depicts the **AQUA 74** Lode Claim, which is located in the SE 1/4 of the SE 1/4 of Section 22, NE 1/4 of the NE 1/4 of Section 27, NW 1/4 of the NW 1/4 of Section 26, and SW 1/4 of the SW 1/4 of Section 23, Township 4 South, Range 31 East, Gila Salt River Base and Meridian, Greenlee County, Arizona, San Francisco River Mining District.
2. The type of corner and location monuments used are wood 2"x2"x48" posts and metal tags with location information written thereon.
3. The bearings and distances in degrees and feet between claim corners are as depicted on the above map.

Attn: David Bertuch
BHP Mineral Resources Inc.
180 Magee Suite 134
Tucson, Arizona 85704

NOTICE IS HEREBY GIVEN that the AQUA 75
_____ lode mining claim has been located
by BHP Mineral Resources Inc. whose current mailing
address is 180 Magee Suite 134
Tucson, Arizona 85704

RECEIVED
BLM AZ STATE OFFICE
2010 JUN 21 P 12:48
PHOENIX, ARIZONA

The location monument on which this notice is posted is situated within Section 22, Township 4
South, Range 31 East, Gila Salt River Base and Meridian, Arizona and this claim encompasses portions
of the following quarter section (s), section (s), Township (s) and Range (s) SE 1/4 of the SE 1/4 of Section 22,
and SW 1/4 of the SW 1/4 of Section 23, Township 4 South, Range 31 East, Gila Salt River Base and
Meridian, Greenlee County, Arizona, San Francisco River Mining District.

The locality of this claim with reference to some natural object or permanent monument and additional information (if any) concerning its locality are as follows: 1081 feet north and 4634 feet west from the northeast corner of Section 26, Township 4 South, Range 31 East, to the northeast corner of said claim.

DATED AND POSTED on the ground this 26th day of March, 2018

LOCATOR (s) BHP Mineral Resources Inc. AGENT: T. Robert Breen /
180 Magee Suite 134
Tucson, AZ 85704

ANG 451459

LODE CLAIM LOCATION MAP

22

• Corner Posts ▲ Location Monuments Scale: 1"=1000'

N

- The above map depicts the **AQUA 75** Lode Claim, which is located in the SE 1/4 of the SE 1/4 of Section 22, and SW 1/4 of the SW 1/4 of Section 23, Township 4 South, Range 31 East, Gila Salt River Base and Meridian, Greenlee County, Arizona, San Francisco River Mining District.
- The type of corner and location monuments used are wood 2"x2"x48" posts and metal tags with location information written thereon.
- The bearings and distances in degrees and feet between claim corners are as depicted on the above map.

1. The above map depicts the **AQUA 75** Lode Claim, which is located in the SE 1/4 of the SE 1/4 of Section 22, and SW 1/4 of the SW 1/4 of Section 23, Township 4 South, Range 31 East, Gila Salt River Base and Meridian, Greenlee County, Arizona, San Francisco River Mining District.
2. The type of corner and location monuments used are wood 2"x2"x48" posts and metal tags with location information written thereon.
3. The bearings and distances in degrees and feet between claim corners are as depicted on the above map.

Attn: David Bertuch
BHP Mineral Resources Inc.
180 Magee Suite 134
Tucson, Arizona 85704

NOTICE IS HEREBY GIVEN that the AQUA 76

RECEIVED
BLM AZ STATE OFFICE
2010 JUN 21 P 12:48
PHOENIX, ARIZONA

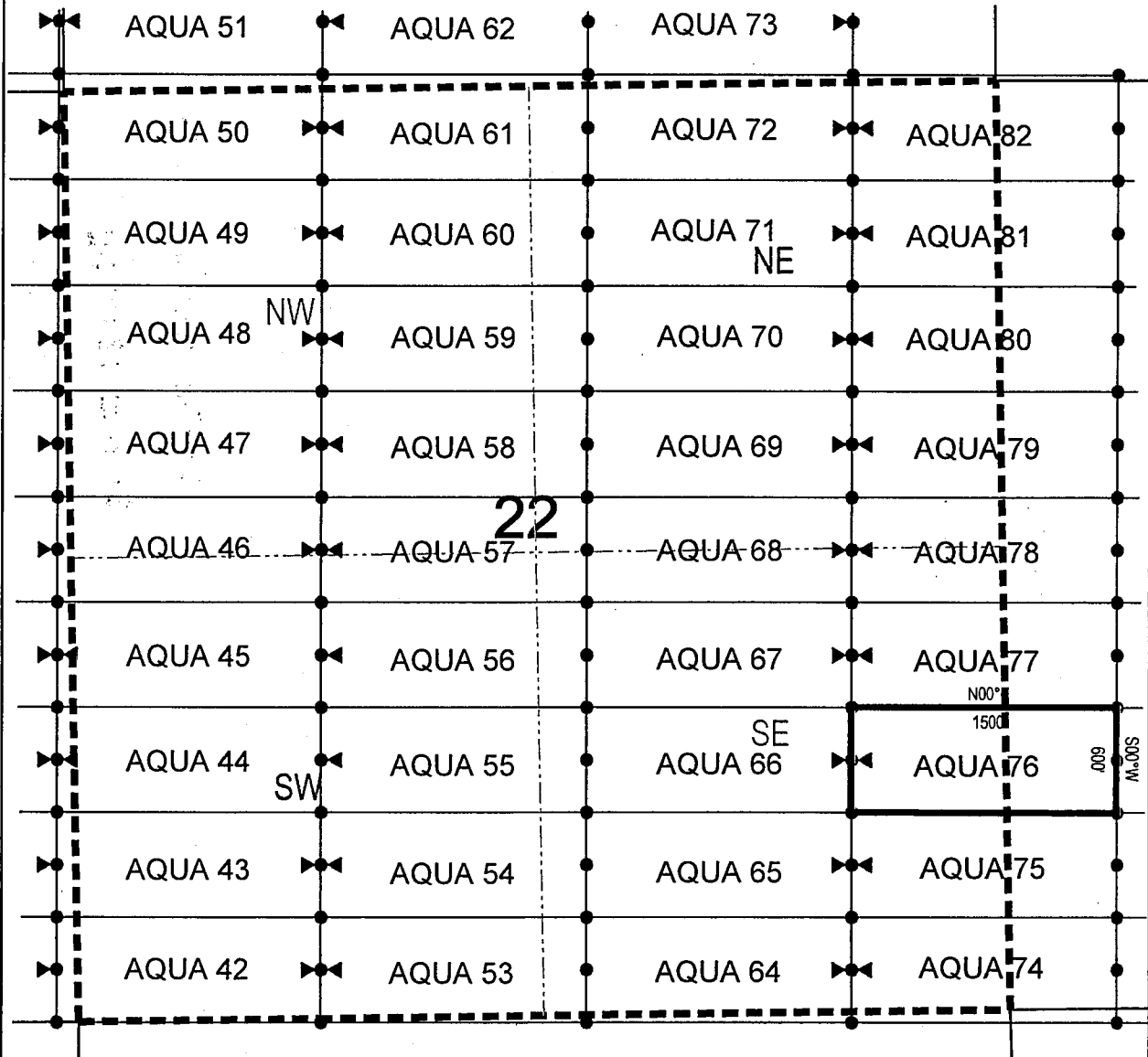
The locality of this claim with reference to some natural object or permanent monument and additional information (if any) concerning its locality are as follows: 1681 feet north and 4634 feet west from the northeast corner of Section 26, Township 4 South, Range 31 East, to the northeast corner of said claim.

DATED AND POSTED on the ground this 26th day of March, 2018

LOCATOR (s) BHP Mineral Resources Inc. AGENT: T. Robert Breen /
180 Magee Suite 134
Tucson, AZ 85704

AMC 451460

LODE CLAIM LOCATION MAP



● Corner Posts

▲ Location Monuments

Scale: 1"=1000'



1. The above map depicts the **AQUA 76** Lode Claim, which is located in the NE 1/4 of the SE 1/4 and SE 1/4 of the SE 1/4 of Section 22, and SW 1/4 of the SW 1/4 and NW 1/4 of the SW 1/4 of Section 23, Township 4 South, Range 31 East, Gila Salt River Base and Meridian, Greenlee County, Arizona, San Francisco River Mining District.
2. The type of corner and location monuments used are wood 2"x2"x48" posts and metal tags with location information written thereon.
3. The bearings and distances in degrees and feet between claim corners are as depicted on the above map.

When recorded return to:

Attn: David Bertuch
BHP Mineral Resources Inc.
180 Magee Suite 134
Tucson, Arizona 85704

LOCATION NOTICE FOR LODE MINING CLAIM

NOTICE IS HEREBY GIVEN that the AQUA 77
_____ lode mining claim has been located
by BHP Mineral Resources Inc. whose current mailing
address is 180 Magee Suite 134
Tucson, Arizona 85704

RECEIVED
BLM AZ STATE OFFICE
2018 JUN 21 P 12:18
PHOENIX, ARIZONA

The general course of this claim is East/West and it is situated in Greenlee
County, Arizona. This claim is 1500 feet in length and 600 feet in width. This claim runs
from the location monument on which this location notice is posted approximately 1490 feet in a
easterly direction to the east end line and 10 feet in a westerly direction to the
west end line. This claim is marked by six monuments, one at each corner and one at the center of each
end line of the claim.

The location monument on which this notice is posted is situated within Section 22, Township 4
South, Range 31 East, Gila Salt River Base and Meridian, Arizona and this claim encompasses portions
of the following quarter section (s), section (s), Township (s) and Range (s) NE 1/4 of the SE 1/4 and SE 1/4 of
the SE 1/4 of Section 22, and SW 1/4 of the SW 1/4 and NW 1/4 of the SW 1/4 of Section 23, Township 4
South, Range 31 East, Gila Salt River Base and Meridian, Greenlee County, Arizona, San Francisco River
Mining District.

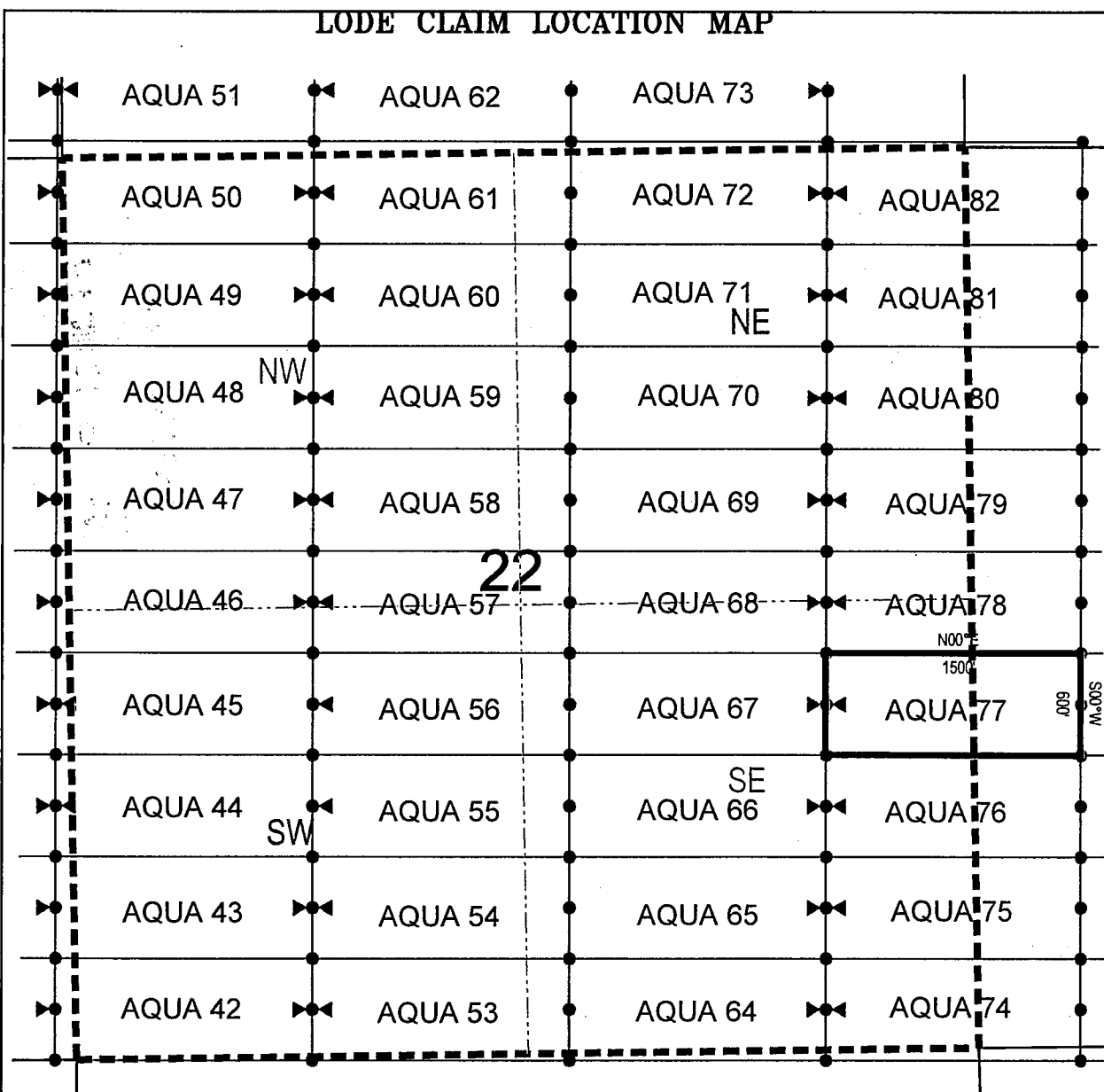
The locality of this claim with reference to some natural object or permanent monument and additional information
(if any) concerning its locality are as follows: 1681 feet north and 4634 feet west from the northeast corner of
Section 26, Township 4 South, Range 31 East, to the northeast corner of said claim.

DATED AND POSTED on the ground this 26th day of March, 2018

LOCATOR (s) BHP Mineral Resources Inc. AGENT: T. Robert Breen /
180 Magee Suite 134
Tucson, AZ 85704

AHC451461

LODE CLAIM LOCATION MAP



• Corner Posts

▲ Location Monuments

Scale: 1"=1000'



1. The above map depicts the **AQUA 77** Lode Claim, which is located in the NE 1/4 of the SE 1/4 and SE 1/4 of the SE 1/4 of Section 22, and SW 1/4 of the SW 1/4 and NW 1/4 of the SW 1/4 of Section 23, Township 4 South, Range 31 East, Gila Salt River Base and Meridian, Greenlee County, Arizona, San Francisco River Mining District.
2. The type of corner and location monuments used are wood 2"x2"x48" posts and metal tags with location information written thereon.
3. The bearings and distances in degrees and feet between claim corners are as depicted on the above map.

Attn: David Bertuch
BHP Mineral Resources Inc.
180 Magee Suite 134
Tucson, Arizona 85704

NOTICE IS HEREBY GIVEN that the AQUA 78
_____ lode mining claim has been located
by BHP Mineral Resources Inc. whose current mailing
address is 180 Magee Suite 134
Tucson, Arizona 85704

RECEIVED
BLM AZ STATE OFFICE
2018 JUN 21 PM 12:49
PHOENIX, ARIZONA

The location monument on which this notice is posted is situated within Section 22, Township 4
South, Range 31 East, Gila Salt River Base and Meridian, Arizona and this claim encompasses portions
of the following quarter section (s), section (s), Township (s) and Range (s) NE 1/4 of the SE 1/4 and SE 1/4 of
the NE 1/4 of Section 22, and NW 1/4 of the SW 1/4 and SW 1/4 of the NW 1/4 of Section 23, Township 4
South, Range 31 East, Gila Salt River Base and Meridian, Greenlee County, Arizona, San Francisco River
Mining District.

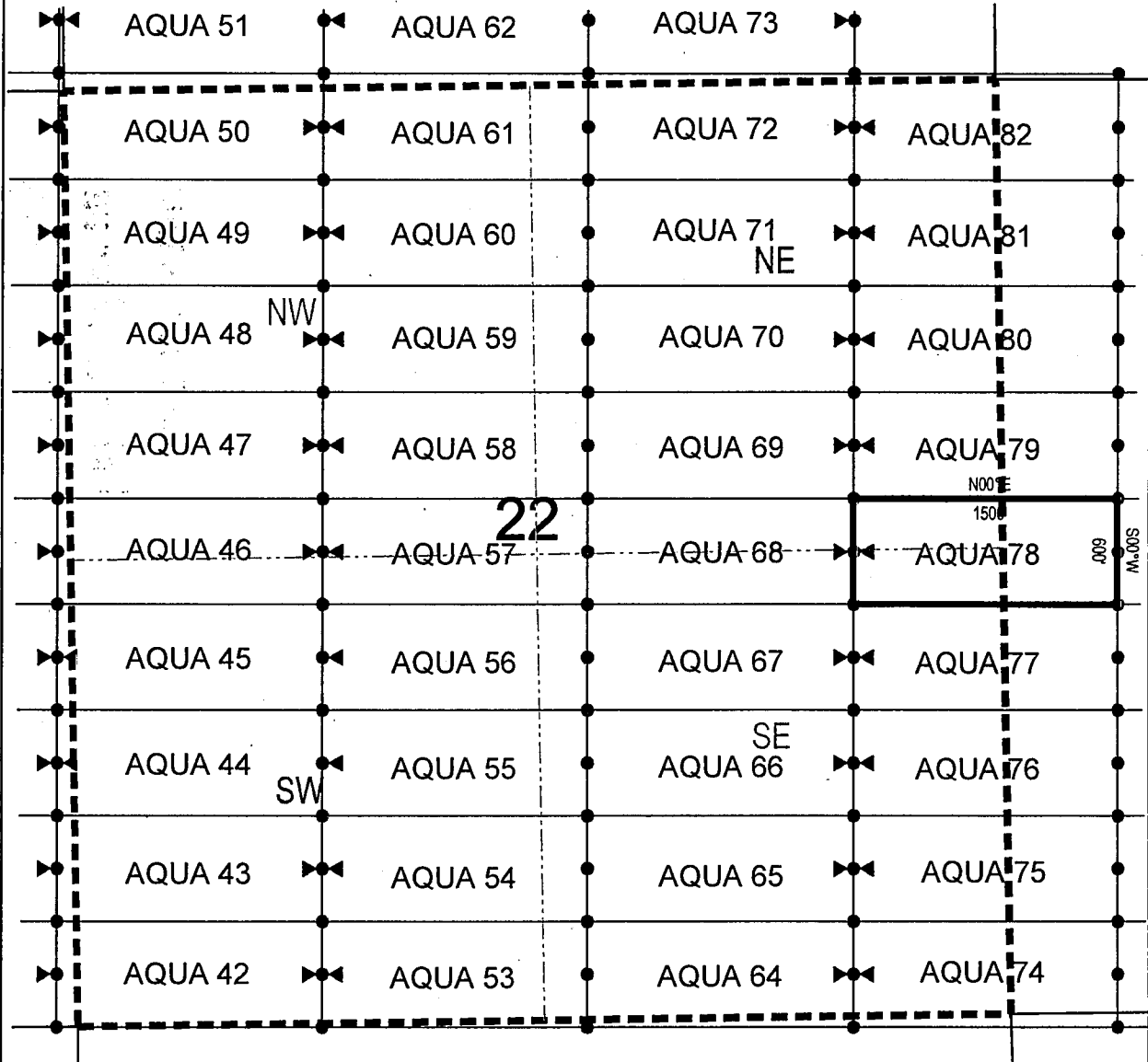
The locality of this claim with reference to some natural object or permanent monument and additional information (if any) concerning its locality are as follows: 2881 feet north and 4634 feet west from the northeast corner of Section 26, Township 4 South, Range 31 East, to the northeast corner of said claim.

DATED AND POSTED on the ground this 26th day of March, 20 18

LOCATOR (s) BHP Mineral Resources Inc. AGENT: T. Robert Breen /
180 Magee Suite 134
Tucson, AZ 85704

AMC 451462

LODE CLAIM LOCATION MAP



• Corner Posts

▲ Location Monuments

Scale: 1"=1000'



1. The above map depicts the **AQUA 78** Lode Claim, which is located in the NE 1/4 of the SE 1/4 and SE 1/4 of the NE 1/4 of Section 22, and NW 1/4 of the SW 1/4 and SW 1/4 of the NW 1/4 of Section 23, Township 4 South, Range 31 East, Gila Salt River Base and Meridian, Greenlee County, Arizona, San Francisco River Mining District.
2. The type of corner and location monuments used are wood 2"x2"x48" posts and metal tags with location information written thereon.
3. The bearings and distances in degrees and feet between claim corners are as depicted on the above map.

**Attn: David Bertuch
BHP Mineral Resources Inc.
180 Magee Suite 134
Tucson, Arizona 85704**

NOTICE IS HEREBY GIVEN that the AQUA 79

by BHP Mineral Resources Inc. whose current mailing

address is 180 Magee Suite 134

Tucson, Arizona 85704

The general course of this claim is East/West and it is situated in Greenlee County, Arizona. This claim is 1500 feet in length and 600 feet in width. This claim runs from the location monument on which this location notice is posted approximately 1490 feet in a easterly direction to the east end line and 10 feet in a westerly direction to the west end line. This claim is marked by six monuments, one at each corner and one at the center of each end line of the claim.

The location monument on which this notice is posted is situated within Section 22, Township 4
South, Range 31 East, Gila Salt River Base and Meridian, Arizona and this claim encompasses portions
of the following quarter section (s), section (s), Township (s) and Range (s) SE 1/4 of the NE 1/4 of Section 22,
and SW 1/4 of the NW 1/4 of Section 23, Township 4 South, Range 31 East, Gila Salt River Base and
Meridian, Greenlee County, Arizona, San Francisco River Mining District.

The locality of this claim with reference to some natural object or permanent monument and additional information (if any) concerning its locality are as follows: 3481 feet north and 4634 feet west from the northeast corner of Section 26, Township 4 South, Range 31 East, to the northeast corner of said claim.

DATED AND POSTED on the ground this 26th day of March, 2018

LOCATOR (s) BHP Mineral Resources Inc. AGENT: T. Robert Breen /
180 Magee Suite 134
Tucson, AZ 85704

RECEIVED
BLM AZ STATE OFFICE
2018 JUN 21 PM 12:48
PHOENIX, ARIZONA

AMC 451163

[illegible]

▲ Location Monuments

1. The above map depicts the **AQUA 79** Lode Claim, which is located in the SE 1/4 of the NE 1/4 of Section 22, and SW 1/4 of the NW 1/4 of Section 23, Township 4 South, Range 31 East, Gila Salt River Base and Meridian, Greenlee County, Arizona, San Francisco River Mining District.
2. The type of corner and location monuments used are wood 2"x2"x48" posts and metal tags with location information written thereon.
3. The bearings and distances in degrees and feet between claim corners are as depicted on the above map.

Attn: David Bertuch
BHP Mineral Resources Inc.
180 Magee Suite 134
Tucson, Arizona 85704

NOTICE IS HEREBY GIVEN that the AQUA 80
_____ lode mining claim has been located
by BHP Mineral Resources Inc. whose current mailing
address is 180 Magee Suite 134
Tucson, Arizona 85704

RECEIVED
BLM AZ STATE OFFICE
2010 JUN 21 P 12:48
PHOENIX, ARIZONA

The location monument on which this notice is posted is situated within Section 22, Township 4 South, Range 31 East, Gila Salt River Base and Meridian, Arizona and this claim encompasses portions of the following quarter section (s), section (s), Township (s) and Range (s) SE 1/4 of the NE 1/4 and NE 1/4 of the NE 1/4 of Section 22, and SW 1/4 of the NW 1/4 and NW 1/4 of the NW 1/4 of Section 23, Township 4 South, Range 31 East, Gila Salt River Base and Meridian, Greenlee County, Arizona, San Francisco River Mining District.

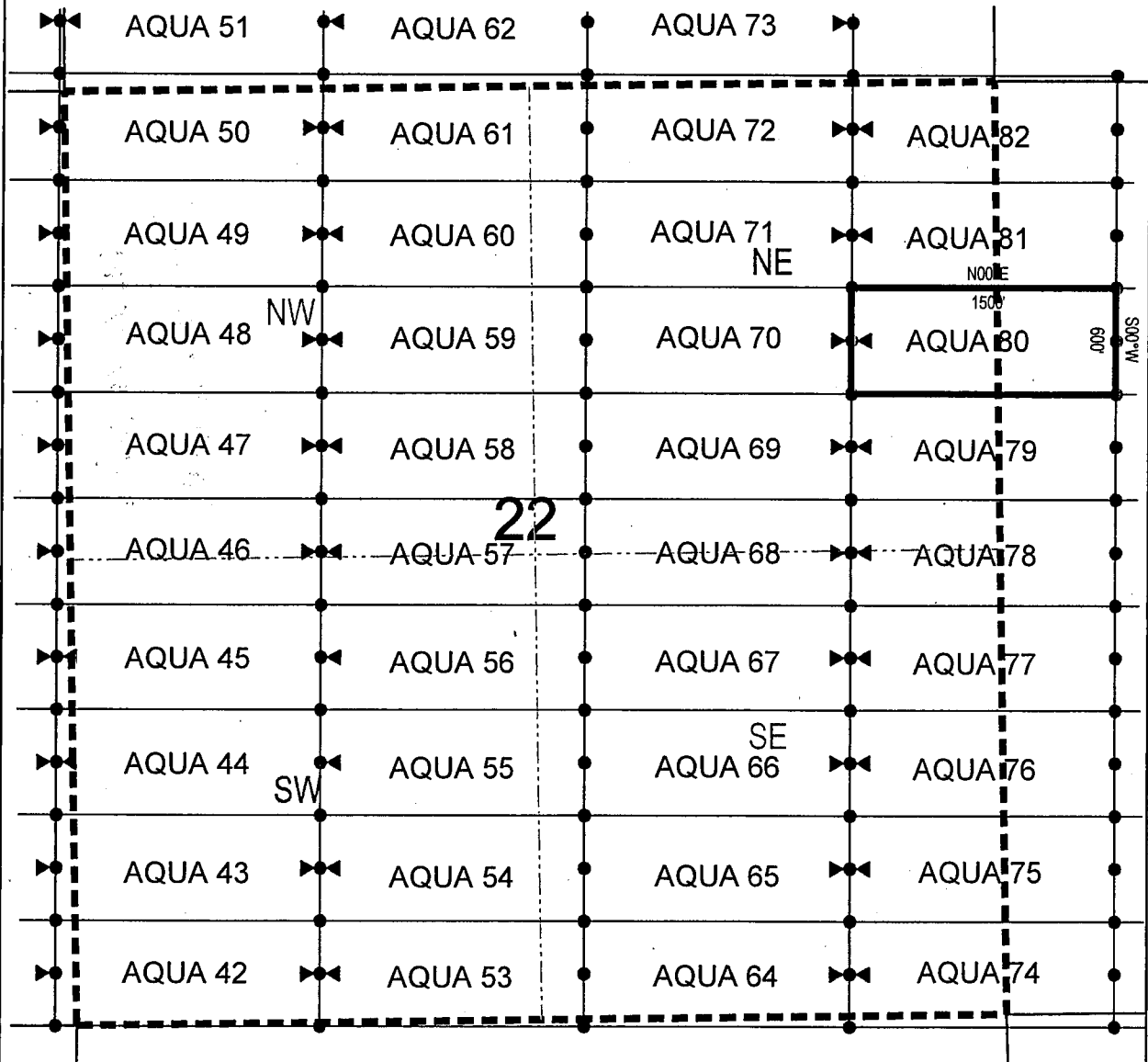
The locality of this claim with reference to some natural object or permanent monument and additional information (if any) concerning its locality are as follows: 4081 feet north and 4634 feet west from the northeast corner of Section 26, Township 4 South, Range 31 East, to the northeast corner of said claim.

DATED AND POSTED on the ground this 26th day of March, 20 18

LOCATOR (s) BHP Mineral Resources Inc. AGENT: T. Robert Breen /
180 Magee Suite 134
Tucson, AZ 85704

AMC 514b4

LODE CLAIM LOCATION MAP



• Corner Posts

▲ Location Monuments

Scale: 1"=1000'



1. The above map depicts the **AQUA 80** Lode Claim, which is located in the SE 1/4 of the NE 1/4 and NE 1/4 of the NE 1/4 of Section 22, and SW 1/4 of the NW 1/4 and NW 1/4 of the NW 1/4 of Section 23, Township 4 South, Range 31 East, Gila Salt River Base and Meridian, Greenlee County, Arizona, San Francisco River Mining District.
2. The type of corner and location monuments used are wood 2"x2"x48" posts and metal tags with location information written thereon.
3. The bearings and distances in degrees and feet between claim corners are as depicted on the above map.

When recorded return to:

Attn: David Bertuch
BHP Mineral Resources Inc.
180 Magee Suite 134
Tucson, Arizona 85704

LOCATION NOTICE FOR LODE MINING CLAIM

NOTICE IS HEREBY GIVEN that the AQUA 81
_____ lode mining claim has been located
by BHP Mineral Resources Inc. whose current mailing
address is 180 Magee Suite 134
Tucson, Arizona 85704

RECEIVED
BLM AZ STATE OFFICE
2018 JUN 21 P 12:48
PHOENIX, ARIZONA

The general course of this claim is East/West and it is situated in Greenlee
County, Arizona. This claim is 1500 feet in length and 600 feet in width. This claim runs
from the location monument on which this location notice is posted approximately 1490 feet in a
easterly direction to the east end line and 10 feet in a westerly direction to the
west end line. This claim is marked by six monuments, one at each corner and one at the center of each
end line of the claim.

The location monument on which this notice is posted is situated within Section 22, Township 4
South, Range 31 East, Gila Salt River Base and Meridian, Arizona and this claim encompasses portions
of the following quarter section (s), section (s), Township (s) and Range (s) NE 1/4 of the NE 1/4 of Section
22, and NW 1/4 of the NW 1/4 of Section 23, Township 4 South, Range 31 East, Gila Salt River Base and
Meridian, Greenlee County, Arizona, San Francisco River Mining District.

The locality of this claim with reference to some natural object or permanent monument and additional information
(if any) concerning its locality are as follows: 4681 feet north and 4634 feet west from the northeast corner of
Section 26, Township 4 South, Range 31 East, to the northeast corner of said claim.

DATED AND POSTED on the ground this 29th day of March, 2018

LOCATOR (s) BHP Mineral Resources Inc. AGENT: T. Robert Breen /
180 Magee Suite 134
Tucson, AZ 85704

AMC 451465

LODE CLAIM LOCATION MAP

• Corner Posts ▲ Location Monuments Scale: 1"=1000'

N

1. The above map depicts the **AQUA 81** Lode Claim, which is located in the NE 1/4 of the NE 1/4 of Section 22, and NW 1/4 of the NW 1/4 of Section 23, Township 4 South, Range 31 East, Gila Salt River Base and Meridian, Greenlee County, Arizona, San Francisco River Mining District.
2. The type of corner and location monuments used are wood 2"x2"x48" posts and metal tags with location information written thereon.
3. The bearings and distances in degrees and feet between claim corners are as depicted on the above map.

1. The above map depicts the **AQUA 81** Lode Claim, which is located in the NE 1/4 of the NE 1/4 of Section 22, and NW 1/4 of the NW 1/4 of Section 23, Township 4 South, Range 31 East, Gila Salt River Base and Meridian, Greenlee County, Arizona, San Francisco River Mining District.
2. The type of corner and location monuments used are wood 2"x2"x48" posts and metal tags with location information written thereon.
3. The bearings and distances in degrees and feet between claim corners are as depicted on the above map.

**Attn: David Bertuch
BHP Mineral Resources Inc.
180 Magee Suite 134
Tucson, Arizona 85704**

NOTICE IS HEREBY GIVEN that the AQUA 82
_____ lode mining claim has been located
by BHP Mineral Resources Inc. whose current mailing
address is 180 Magee Suite 134
Tucson, Arizona 85704

RECEIVED
BLM AZ STATE OFFICE
2010 JUN 21 P 12:45
PHOENIX, ARIZONA
Greene

The location monument on which this notice is posted is situated within Section 22, Township 4
South, Range 31 East, Gila Salt River Base and Meridian, Arizona and this claim encompasses portions
of the following quarter section (s), section (s), Township (s) and Range (s) NE 1/4 of the NE 1/4 of Section
22, and NW 1/4 of the NW 1/4 of Section 23, Township 4 South, Range 31 East, Gila Salt River Base and
Meridian, Greenlee County, Arizona, San Francisco River Mining District.

The locality of this claim with reference to some natural object or permanent monument and additional information (if any) concerning its locality are as follows: 5281 feet north and 4634 feet west from the northeast corner of Section 26, Township 4 South, Range 31 East, to the northeast corner of said claim.

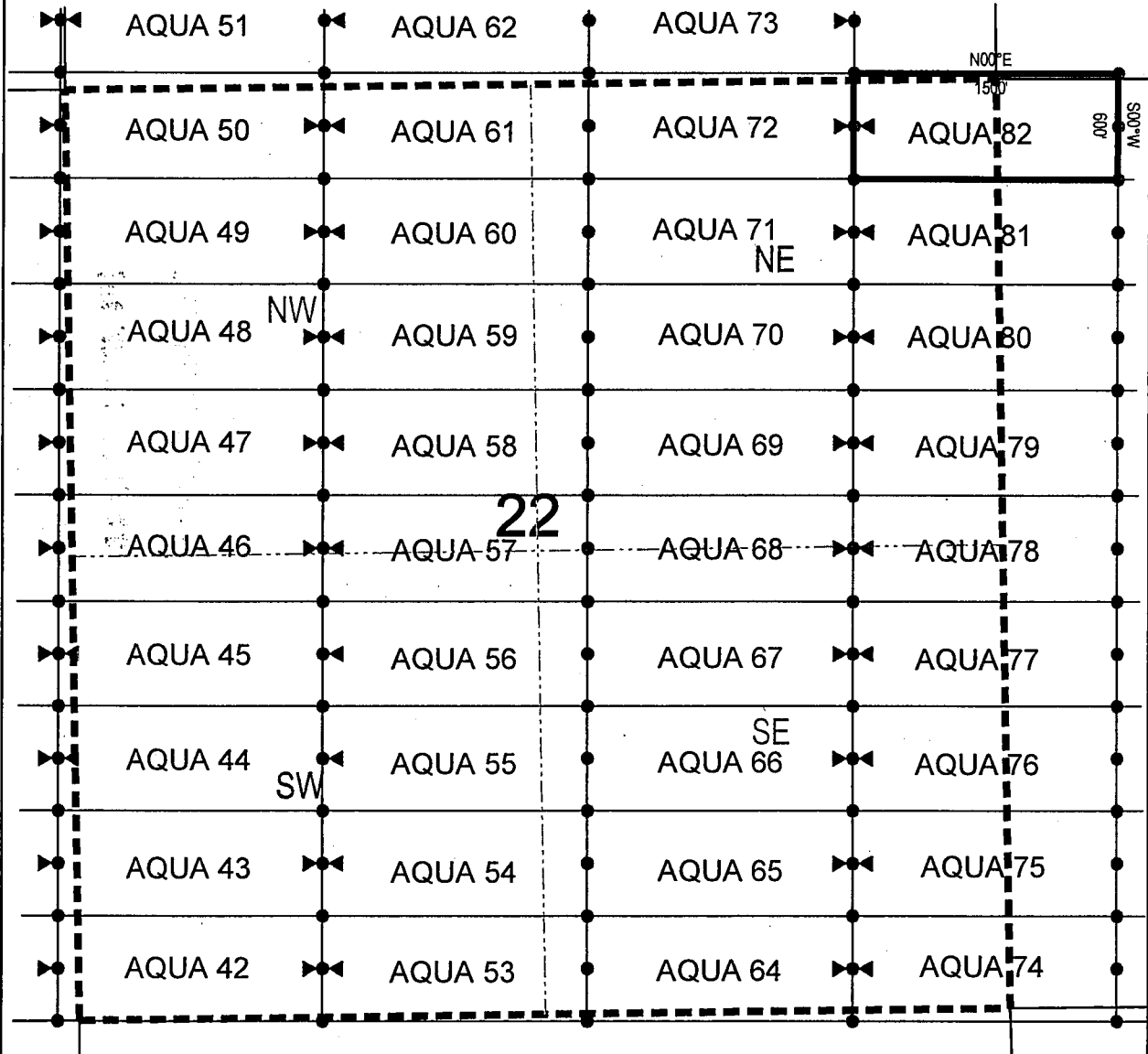
DATED AND POSTED on the ground this 29th day of March Mar, 20 18

LOCATOR (s) BHP Mineral Resources Inc. AGENT: T. Robert Breen /
180 Magee Suite 134
Tucson, AZ 85704

2018

AMC 451465

LODE CLAIM LOCATION MAP



• Corner Posts

▲ Location Monuments

Scale: 1"=1000'



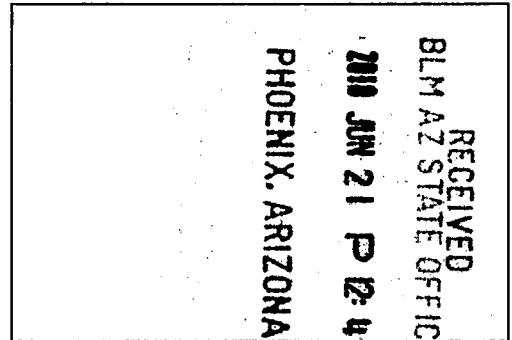
1. The above map depicts the **AQUA 82** Lode Claim, which is located in the NE 1/4 of the NE 1/4 of Section 22, and NW 1/4 of the NW 1/4 of Section 23, Township 4 South, Range 31 East, Gila Salt River Base and Meridian, Greenlee County, Arizona, San Francisco River Mining District.
2. The type of corner and location monuments used are wood 2"x2"x48" posts and metal tags with location information written thereon.
3. The bearings and distances in degrees and feet between claim corners are as depicted on the above map.

When recorded return to:

Attn: David Bertuch
BHP Mineral Resources Inc.
180 Magee Suite 134
Tucson, Arizona 85704

LOCATION NOTICE FOR LODE MINING CLAIM

NOTICE IS HEREBY GIVEN that the AQUA 83
_____ lode mining claim has been located
by BHP Mineral Resources Inc. whose current mailing
address is 180 Magee Suite 134
Tucson, Arizona 85704



The general course of this claim is East/West and it is situated in Greenlee
County, Arizona. This claim is 1500 feet in length and 600 feet in width. This claim runs
from the location monument on which this location notice is posted approximately 10 feet in a
easterly direction to the east end line and 1490 feet in a westerly direction to the
west end line. This claim is marked by six monuments, one at each corner and one at the center of each
end line of the claim.

The location monument on which this notice is posted is situated within Section 23, Township 4
South, Range 31 East, Gila Salt River Base and Meridian, Arizona and this claim encompasses portions
of the following quarter section (s), section (s), Township (s) and Range (s) SE 1/4 of the SW 1/4 and SW 1/4
of the SW 1/4 of Section 23, and NE 1/4 of the NW 1/4 and NW 1/4 of the NW 1/4 of Section 26, Township 4
South, Range 31 East, Gila Salt River Base and Meridian, Greenlee County, Arizona, San Francisco River
Mining District.

The locality of this claim with reference to some natural object or permanent monument and additional information
(if any) concerning its locality are as follows: 481 feet north and 3134 feet west from the northeast corner of
Section 26, Township 4 South, Range 31 East, to the northeast corner of said claim.

DATED AND POSTED on the ground this 3rd day of April, 2018

LOCATOR (s) BHP Mineral Resources Inc. AGENT: T. Robert Breen /
180 Magee Suite 134
Tucson, AZ 85704

AMC451467

• Corner Posts ▲ Location Monuments Scale: 1"=1000'

1. The above map depicts the **AQUA 83** Lode Claim, which is located in the SE 1/4 of the SW 1/4 and SW 1/4 of the SW 1/4 of Section 23, and NE 1/4 of the NW 1/4 and NW 1/4 of the NW 1/4 of Section 26, Township 4 South, Range 31 East, Gila Salt River Base and Meridian, Greenlee County, Arizona, San Francisco River Mining District.

2. The type of corner and location monuments used are wood 2"x2"x48" posts and metal tags with location information written thereon.

3. The bearings and distances in degrees and feet between claim corners are as depicted on the above map.

1. The above map depicts the **AQUA 83** Lode Claim, which is located in the SE 1/4 of the SW 1/4 and SW 1/4 of the SW 1/4 of Section 23, and NE 1/4 of the NW 1/4 and NW 1/4 of the NW 1/4 of Section 26, Township 4 South, Range 31 East, Gila Salt River Base and Meridian, Greenlee County, Arizona, San Francisco River Mining District.
2. The type of corner and location monuments used are wood 2"x2"x48" posts and metal tags with location information written thereon.
3. The bearings and distances in degrees and feet between claim corners are as depicted on the above map.

**Attn: David Bertuch
BHP Mineral Resources Inc.
180 Magee Suite 134
Tucson, Arizona 85704**

NOTICE IS HEREBY GIVEN that the AQUA 84

by BHP Mineral Resources Inc. whose current mailing

Tucson, Arizona 85704

180 Magee Suite 134
Tucson, AZ 85704

RECEIVED
BLM AZ STATE OFFICE
2010 JUN 21 P 12:48
PHOENIX, ARIZONA
Greenlee

AHC451468

LODE CLAIM LOCATION MAP

23

• Corner Posts ▲ Location Monuments Scale: 1"=1000'

1. The above map depicts the **AQUA 84** Lode Claim, which is located in the SE 1/4 of the SW 1/4 and SW 1/4 of the SW 1/4 of Section 23, Township 4 South, Range 31 East, Gila Salt River Base and Meridian, Greenlee County, Arizona, San Francisco River Mining District.

2. The type of corner and location monuments used are wood 2"x2"x48" posts and metal tags with location information written thereon.

3. The bearings and distances in degrees and feet between claim corners are as depicted on the above map.

1. The above map depicts the **AQUA 84** Lode Claim, which is located in the SE 1/4 of the SW 1/4 and SW 1/4 of the SW 1/4 of Section 23, Township 4 South, Range 31 East, Gila Salt River Base and Meridian, Greenlee County, Arizona, San Francisco River Mining District.
2. The type of corner and location monuments used are wood 2"x2"x48" posts and metal tags with location information written thereon.
3. The bearings and distances in degrees and feet between claim corners are as depicted on the above map.

Attn: David Bertuch
BHP Mineral Resources Inc.
180 Magee Suite 134
Tucson, Arizona 85704

NOTICE IS HEREBY GIVEN that the **AQUA 85**

by BHP Mineral Resources Inc. whose current mailing

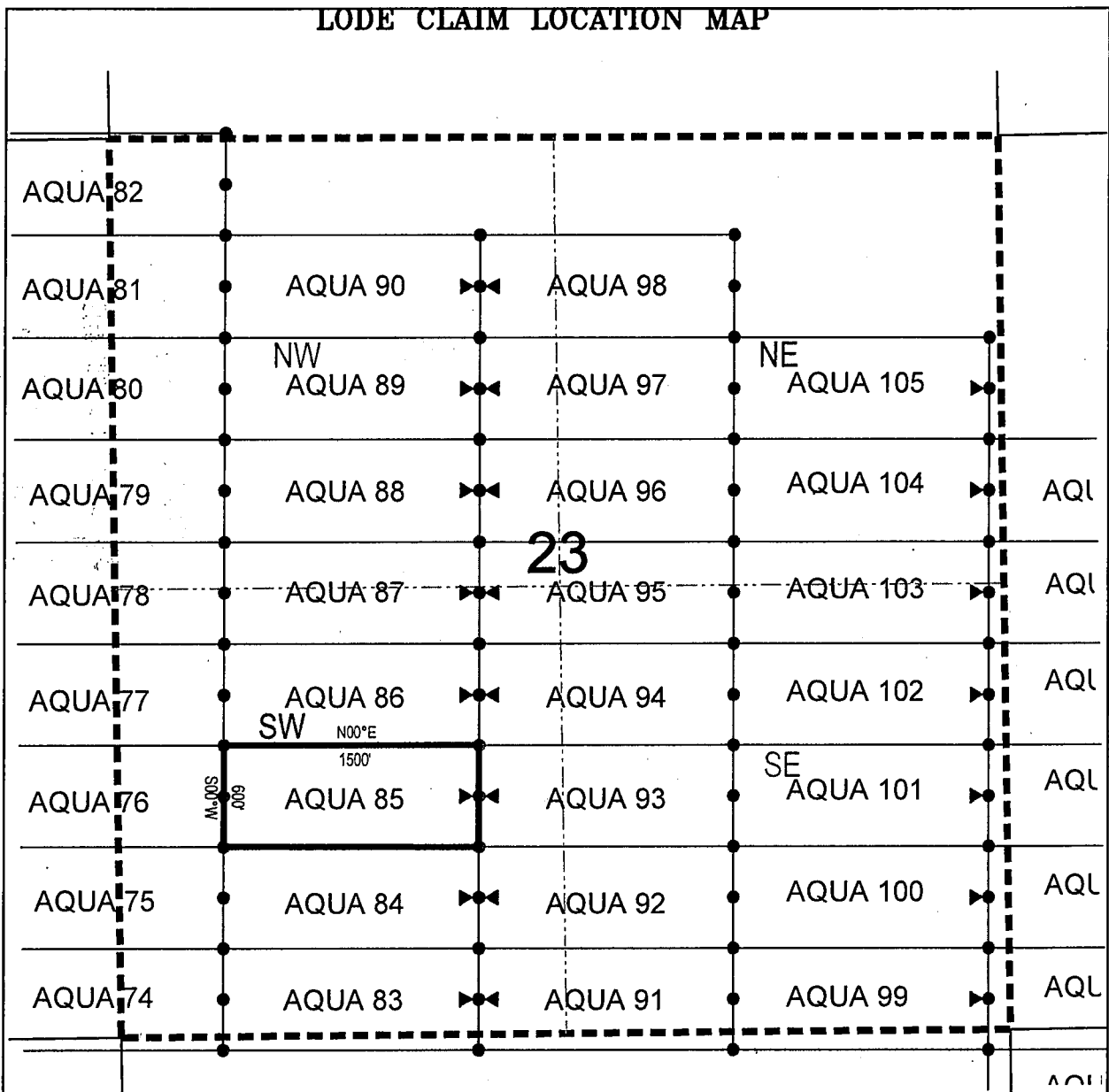
Tucson, Arizona 85704

LOCATOR (s) BHP Mineral Resources Inc. AGENT: T. Robert Breen /
180 Magee Suite 134
Tucson, AZ 85704

RECEIVED
BLM AZ STATE OFFICE
2010 JUN 21 P 12:48
PHOENIX, ARIZONA

AMC 451469

LODE CLAIM LOCATION MAP



• Corner Posts ▲ Location Monuments Scale: 1"=1000'



1. The above map depicts the **AQUA 85** Lode Claim, which is located in the NE 1/4 of the SW 1/4, NW 1/4 of the SW 1/4, SW 1/4 of the SW 1/4 and SE 1/4 of the SW 1/4 of Section 23, Township 4 South, Range 31 East, Gila Salt River Base and Meridian, Greenlee County, Arizona, San Francisco River Mining District.
2. The type of corner and location monuments used are wood 2"x2"x48" posts and metal tags with location information written thereon.
3. The bearings and distances in degrees and feet between claim corners are as depicted on the above map.

Attn: David Bertuch
BHP Mineral Resources Inc.
180 Magee Suite 134
Tucson, Arizona 85704

NOTICE IS HEREBY GIVEN that the **AQUA 86**

by BHP Mineral Resources Inc. whose current mailing

address is 180 Magee Suite 134

Tucson, Arizona 85704

The general course of this claim is East/West and it is situated in Greenlee

County, Arizona. This claim is 1500 feet in length and 600 feet in width. This claim runs

from the location monument on which this location notice is posted approximately 10 feet in a

easterly direction to the east end line and 1490 feet in a westerly direction to the

west end line. This claim is marked by six monuments, one at each corner and one at the center of each end line of the claim.

The location monument on which this notice is posted is situated within Section 23, Township 4

South, Range 31 East, Gila Salt River Base and Meridian, Arizona and this claim encompasses portions

of the following quarter section (s), section (s), Township (s) and Range (s) NE 1/4 of the SW 1/4 and NW 1/4
of the SW 1/4 of Section 23, Township 4 South, Range 31 East, Gila Salt River Base and Meridian, Greenlee
County, Arizona, San Francisco River Mining District.

The locality of this claim with reference to some natural object or permanent monument and additional information (if any) concerning its locality are as follows: 2281 feet north and 3134 feet west from the northeast corner of Section 26, Township 4 South, Range 31 East, to the northeast corner of said claim.

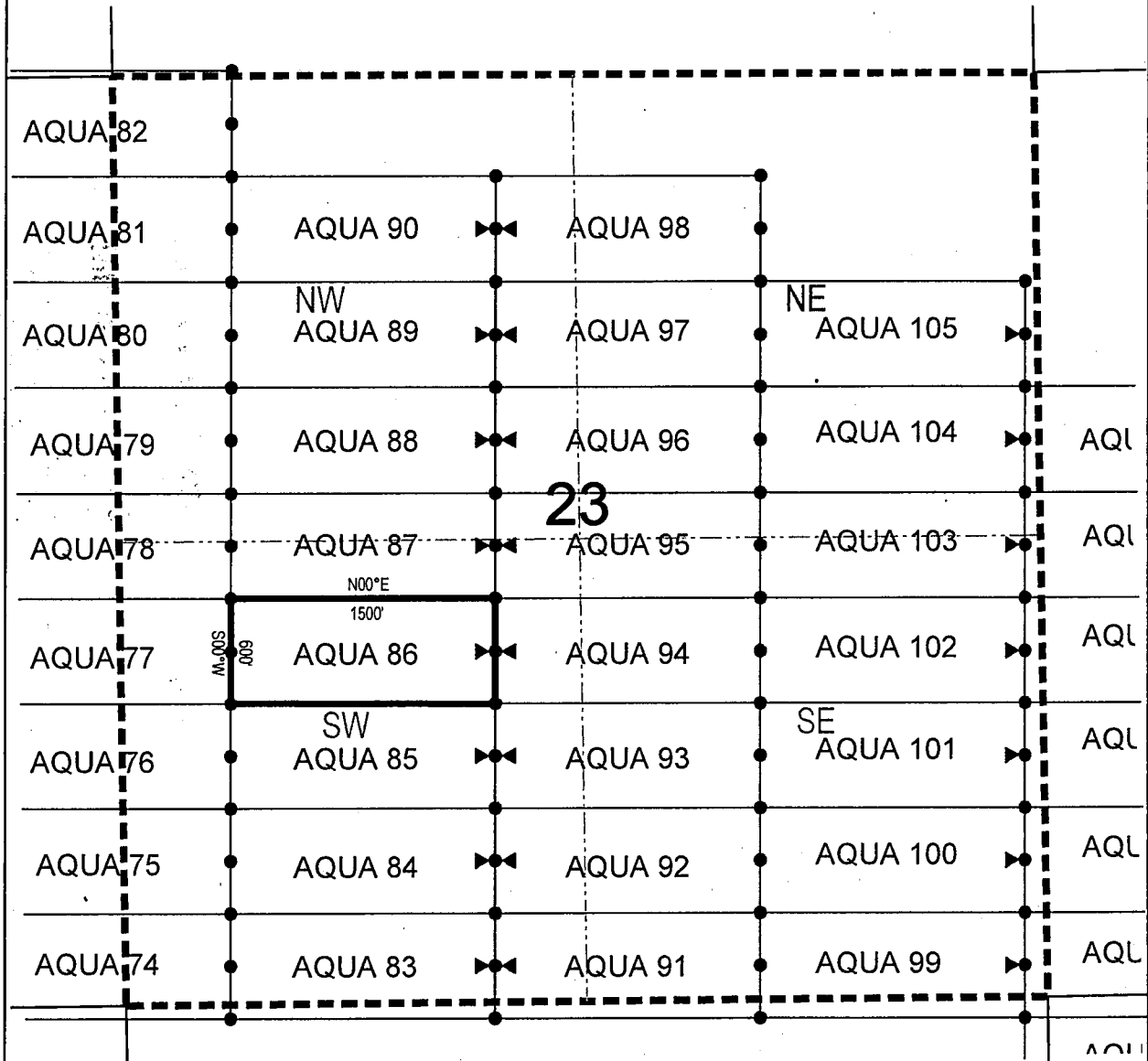
DATED AND POSTED on the ground this 3rd day of April, 20 18

LOCATOR (s) BHP Mineral Resources Inc. AGENT: T. Robert Breen /
180 Magee Suite 134
Tucson, AZ 85704

RECEIVED
BLM AZ STATE OFFICE
2018 JUN 21 PM 12:48
PHOENIX, ARIZONA

ANCH 51470

LODE CLAIM LOCATION MAP



• Corner Posts

▲ Location Monuments

Scale: 1"=1000'



1. The above map depicts the **AQUA 86** Lode Claim, which is located in the NE 1/4 of the SW 1/4 and NW 1/4 of the SW 1/4 of Section 23, Township 4 South, Range 31 East, Gila Salt River Base and Meridian, Greenlee County, Arizona, San Francisco River Mining District.
2. The type of corner and location monuments used are wood 2"x2"x48" posts and metal tags with location information written thereon.
3. The bearings and distances in degrees and feet between claim corners are as depicted on the above map.

Attn: David Bertuch
BHP Mineral Resources Inc.
180 Magee Suite 134
Tucson, Arizona 85704

NOTICE IS HEREBY GIVEN that the AQUA 87

by BHP Mineral Resources Inc. whose current mailing

address is 180 Magee Suite 134

Tucson, Arizona 85704

The general course of this claim is East/West and it is situated in Greenlee County, Arizona. This claim is 1500 feet in length and 600 feet in width. This claim runs from the location monument on which this location notice is posted approximately 10 feet in a easterly direction to the east end line and 1490 feet in a westerly direction to the west end line. This claim is marked by six monuments, one at each corner and one at the center of each end line of the claim.

The location monument on which this notice is posted is situated within Section 23, Township 4
South, Range 31 East, Gila Salt River Base and Meridian, Arizona and this claim encompasses portions
of the following quarter section (s), section (s), Township (s) and Range (s) NE 1/4 of the SW 1/4 and NW 1/4
of the SW 1/4, and SE 1/4 of the NW 1/4 and SW 1/4 of the NW 1/4 of Section 23, Township 4 South, Range
31 East, Gila Salt River Base and Meridian, Greenlee County, Arizona, San Francisco River Mining District.

The locality of this claim with reference to some natural object or permanent monument and additional information (if any) concerning its locality are as follows: 2881 feet north and 3134 feet west from the northeast corner of Section 26, Township 4 South, Range 31 East, to the northeast corner of said claim.

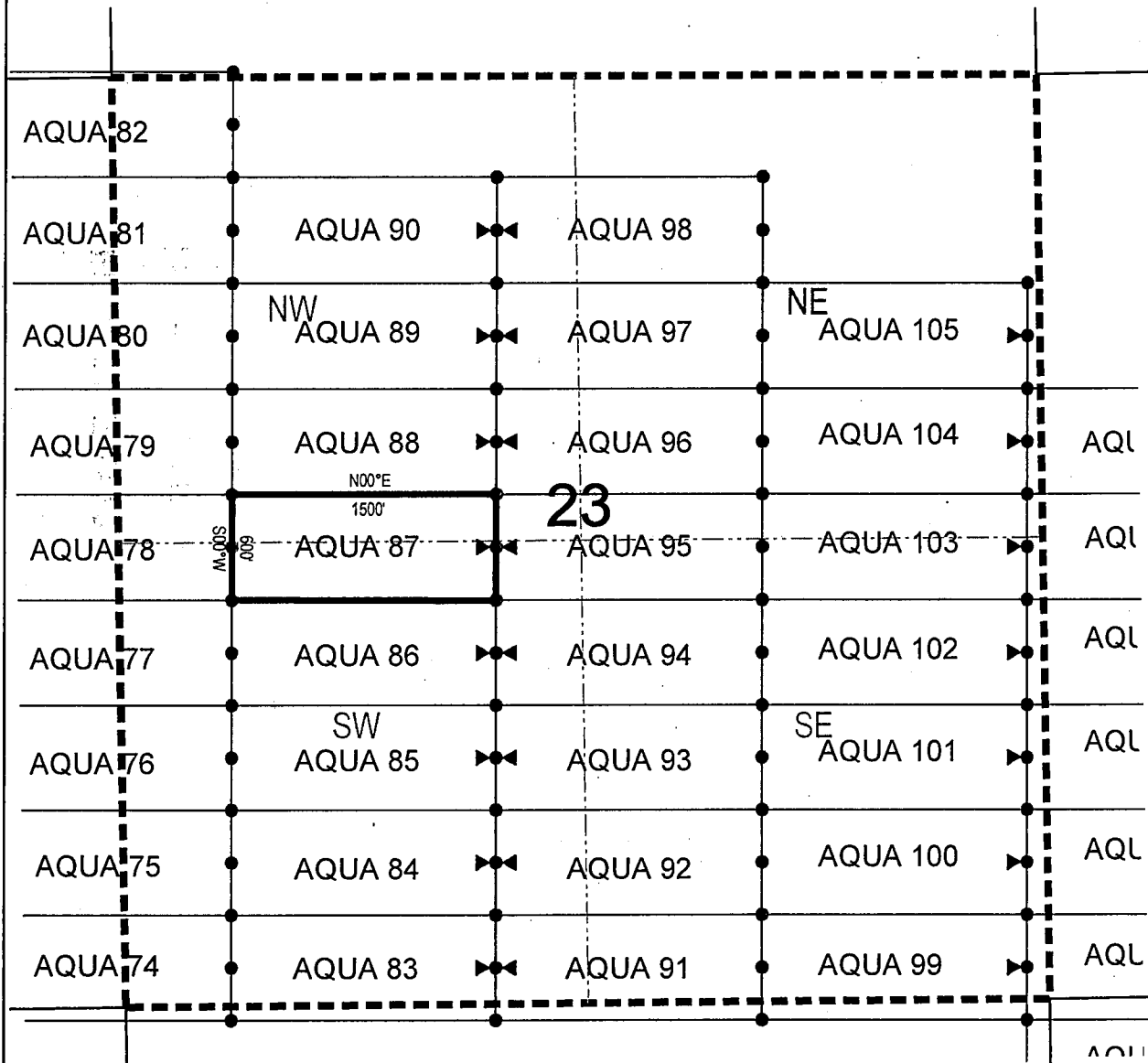
DATED AND POSTED on the ground this 3rd day of April, 20 18

LOCATOR (s) BHP Mineral Resources Inc. AGENT: T. Robert Breen /
180 Magee Suite 134
Tucson, AZ 85704

RECEIVED
BLM AZ STATE OFFICE
2010 JUN 21 P 12:48
PHOENIX, ARIZONA

Ан 451471

LODE CLAIM LOCATION MAP



• Corner Posts

▲ Location Monuments

Scale: 1"=1000'



1. The above map depicts the **AQUA 87** Lode Claim, which is located in the NE 1/4 of the SW 1/4 and NW 1/4 of the SW 1/4, and SE 1/4 of the NW 1/4 of Section 23, Township 4 South, Range 31 East, Gila Salt River Base and Meridian, Greenlee County, Arizona, San Francisco River Mining District.
2. The type of corner and location monuments used are wood 2"x2"x48" posts and metal tags with location information written thereon.
3. The bearings and distances in degrees and feet between claim corners are as depicted on the above map.

Attn: David Bertuch
BHP Mineral Resources Inc.
180 Magee Suite 134
Tucson, Arizona 85704

NOTICE IS HEREBY GIVEN that the AQUA 88

_____ lode mining claim has been located
by BHP Mineral Resources Inc. whose current mailing
address is 180 Magee Suite 134
Tucson, Arizona 85704

RECEIVED
BLM AZ STATE OFFICE
2010 JUN 21 P 12:49
PHOENIX, ARIZONA

The general course of this claim is East/West and it is situated in Greenlee County, Arizona. This claim is 1500 feet in length and 600 feet in width. This claim runs from the location monument on which this location notice is posted approximately 10 feet in a easterly direction to the east end line and 1490 feet in a westerly direction to the west end line. This claim is marked by six monuments, one at each corner and one at the center of each end line of the claim.

The location monument on which this notice is posted is situated within Section 23, Township 4
South, Range 31 East, Gila Salt River Base and Meridian, Arizona and this claim encompasses portions
of the following quarter section (s), section (s), Township (s) and Range (s) SE 1/4 of the NW 1/4 and SW 1/4
of the NW 1/4 of Section 23, Township 4 South, Range 31 East, Gila Salt River Base and Meridian, Greenlee
County, Arizona, San Francisco River Mining District.

The locality of this claim with reference to some natural object or permanent monument and additional information (if any) concerning its locality are as follows: 3481 feet north and 3134 feet west from the northeast corner of Section 26, Township 4 South, Range 31 East, to the northeast corner of said claim.


DATED AND POSTED on the ground this 3rd day of April, 2018

LOCATOR (s) BHP Mineral Resources Inc. AGENT: T. Robert Breen /
180 Magee Suite 134
Tucson, AZ 85704

2018.

AC 51472

LODE CLAIM LOCATION MAP



• Corner Posts

▲ Location Monuments

Scale: 1"=1000'



1. The above map depicts the **AQUA 88** Lode Claim, which is located in the SE 1/4 of the NW 1/4 and SW 1/4 of the NW 1/4 of Section 23, Township 4 South, Range 31 East, Gila Salt River Base and Meridian, Greenlee County, Arizona, San Francisco River Mining District.
2. The type of corner and location monuments used are wood 2"x2"x48" posts and metal tags with location information written thereon.
3. The bearings and distances in degrees and feet between claim corners are as depicted on the above map.

Attn: David Bertuch
BHP Mineral Resources Inc.
180 Magee Suite 134
Tucson, Arizona 85704

NOTICE IS HEREBY GIVEN that the AQUA 89
_____ lode mining claim has been located
by BHP Mineral Resources Inc. whose current mailing
address is 180 Magee Suite 134
Tucson, Arizona 85704

RECEIVED
BLM AZ STATE OFFICE
2010 JUN 21 P 12:49
PHOENIX, ARIZONA

The location monument on which this notice is posted is situated within Section 23, Township 4
South, Range 31 East, Gila Salt River Base and Meridian, Arizona and this claim encompasses portions
of the following quarter section (s), section (s), Township (s) and Range (s) SE 1/4 of the NW 1/4, NE 1/4 of
the NW 1/4, NW 1/4 of the NW 1/4 and SW 1/4 of the NW 1/4 of Section 23, Township 4 South, Range 31
East, Gila Salt River Base and Meridian, Greenlee County, Arizona, San Francisco River Mining District.

The locality of this claim with reference to some natural object or permanent monument and additional information (if any) concerning its locality are as follows: 4081 feet north and 3134 feet west from the northeast corner of
Section 26, Township 4 South, Range 31 East, to the northeast corner of said claim.

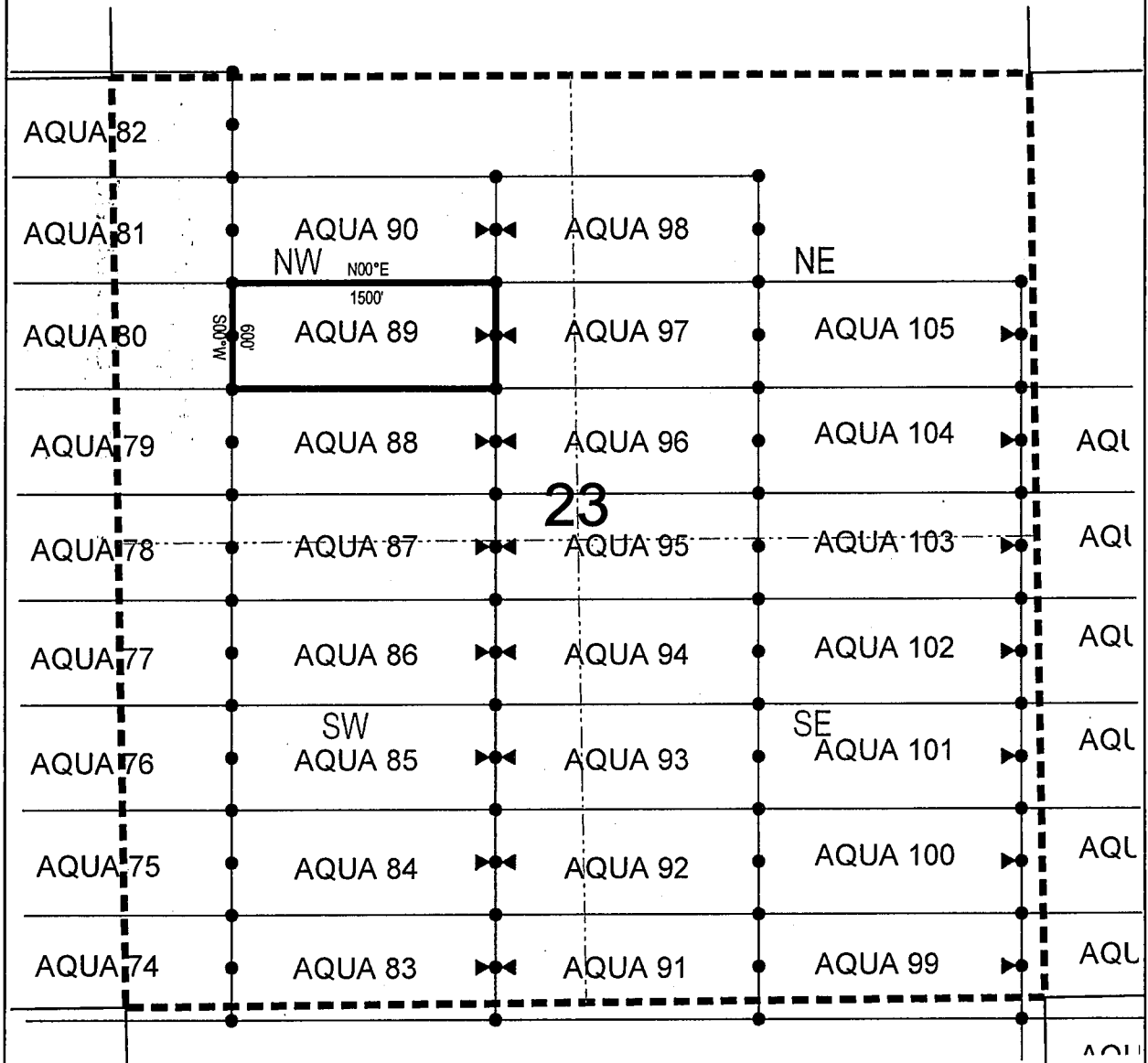
DATED AND POSTED on the ground this 3rd day of April, 2018

LOCATOR (s) BHP Mineral Resources Inc. AGENT: T. Robert Breen /
180 Magee Suite 134
Tucson, AZ 85704

18 

AMC 451473

LODE CLAIM LOCATION MAP



• Corner Posts ▲ Location Monuments Scale: 1"=1000'



1. The above map depicts the **AQUA 89** Lode Claim, which is located in the SE 1/4 of the NW 1/4, NE 1/4 of the NW 1/4, NW 1/4 of the NW 1/4 and SW 1/4 of the NW 1/4 of Section 23, Township 4 South, Range 31 East, Gila Salt River Base and Meridian, Greenlee County, Arizona, San Francisco River Mining District.
2. The type of corner and location monuments used are wood 2"x2"x48" posts and metal tags with location information written thereon.
3. The bearings and distances in degrees and feet between claim corners are as depicted on the above map.

Attn: David Bertuch
BHP Mineral Resources Inc.
180 Magee Suite 134
Tucson, Arizona 85704

NOTICE IS HEREBY GIVEN that the **AQUA 90**

_____ lode mining claim has been located
by BHP Mineral Resources Inc. whose current mailing
address is 180 Magee Suite 134
Tucson, Arizona 85704

RECEIVED
BLM AZ STATE OFFICE
2018 JUN 21 P 12:44
PHOENIX, ARIZONA

The general course of this claim is East/West and it is situated in Greenlee County, Arizona. This claim is 1500 feet in length and 600 feet in width. This claim runs from the location monument on which this location notice is posted approximately 10 feet in a easterly direction to the east end line and 1490 feet in a westerly direction to the west end line. This claim is marked by six monuments, one at each corner and one at the center of each end line of the claim.

The location monument on which this notice is posted is situated within Section 23, Township 4
South, Range 31 East, Gila Salt River Base and Meridian, Arizona and this claim encompasses portions
of the following quarter section (s), section (s), Township (s) and Range (s) NE 1/4 of the NW 1/4 and NW 1/4
of the NW 1/4 of Section 23, Township 4 South, Range 31 East, Gila Salt River Base and Meridian, Greenlee
County, Arizona, San Francisco River Mining District.

The locality of this claim with reference to some natural object or permanent monument and additional information (if any) concerning its locality are as follows: 4681 feet north and 3134 feet west from the northeast corner of Section 26, Township 4 South, Range 31 East, to the northeast corner of said claim.

DATED AND POSTED on the ground this 3rd day of April, 2018

LOCATOR (s) BHP Mineral Resources Inc. AGENT: T. Robert Breen /
180 Magee Suite 134
Tucson, AZ 85704

2018

ANC 5117

LODE CLAIM LOCATION MAP

23

• Corner Posts ▲ Location Monuments Scale: 1"=1000'

N

1. The above map depicts the **AQUA 90** Lode Claim, which is located in the NE 1/4 of the NW 1/4 and NW 1/4 of the NW 1/4 of Section 23, Township 4 South, Range 31 East, Gila Salt River Base and Meridian, Greenlee County, Arizona, San Francisco River Mining District.
2. The type of corner and location monuments used are wood 2"x2"x48" posts and metal tags with location information written thereon.
3. The bearings and distances in degrees and feet between claim corners are as depicted on the above map.


1. The above map depicts the **AQUA 90** Lode Claim, which is located in the NE 1/4 of the NW 1/4 and NW 1/4 of the NW 1/4 of Section 23, Township 4 South, Range 31 East, Gila Salt River Base and Meridian, Greenlee County, Arizona, San Francisco River Mining District.
2. The type of corner and location monuments used are wood 2"x2"x48" posts and metal tags with location information written thereon.
3. The bearings and distances in degrees and feet between claim corners are as depicted on the above map.

When recorded return to:

Attn: David Bertuch
BHP Mineral Resources Inc.
180 Magee Suite 134
Tucson, Arizona 85704

LOCATION NOTICE FOR LODE MINING CLAIM

NOTICE IS HEREBY GIVEN that the AQUA 91
_____ lode mining claim has been located
by BHP Mineral Resources Inc. whose current mailing
address is 180 Magee Suite 134
Tucson, Arizona 85704



The general course of this claim is East/West and it is situated in Greenlee
County, Arizona. This claim is 1500 feet in length and 600 feet in width. This claim runs
from the location monument on which this location notice is posted approximately 1490 feet in a
easterly direction to the east end line and 10 feet in a westerly direction to the
west end line. This claim is marked by six monuments, one at each corner and one at the center of each
end line of the claim.

The location monument on which this notice is posted is situated within Section 23, Township 4
South, Range 31 East, Gila Salt River Base and Meridian, Arizona and this claim encompasses portions
of the following quarter section (s), section (s), Township (s) and Range (s) SE 1/4 of the SW 1/4 and SW 1/4
of the SE 1/4 of Section 23, and NE 1/4 of the NW 1/4 and NW 1/4 of the NE 1/4 of Section 26, Township 4
South, Range 31 East, Gila Salt River Base and Meridian, Greenlee County, Arizona, San Francisco River
Mining District.

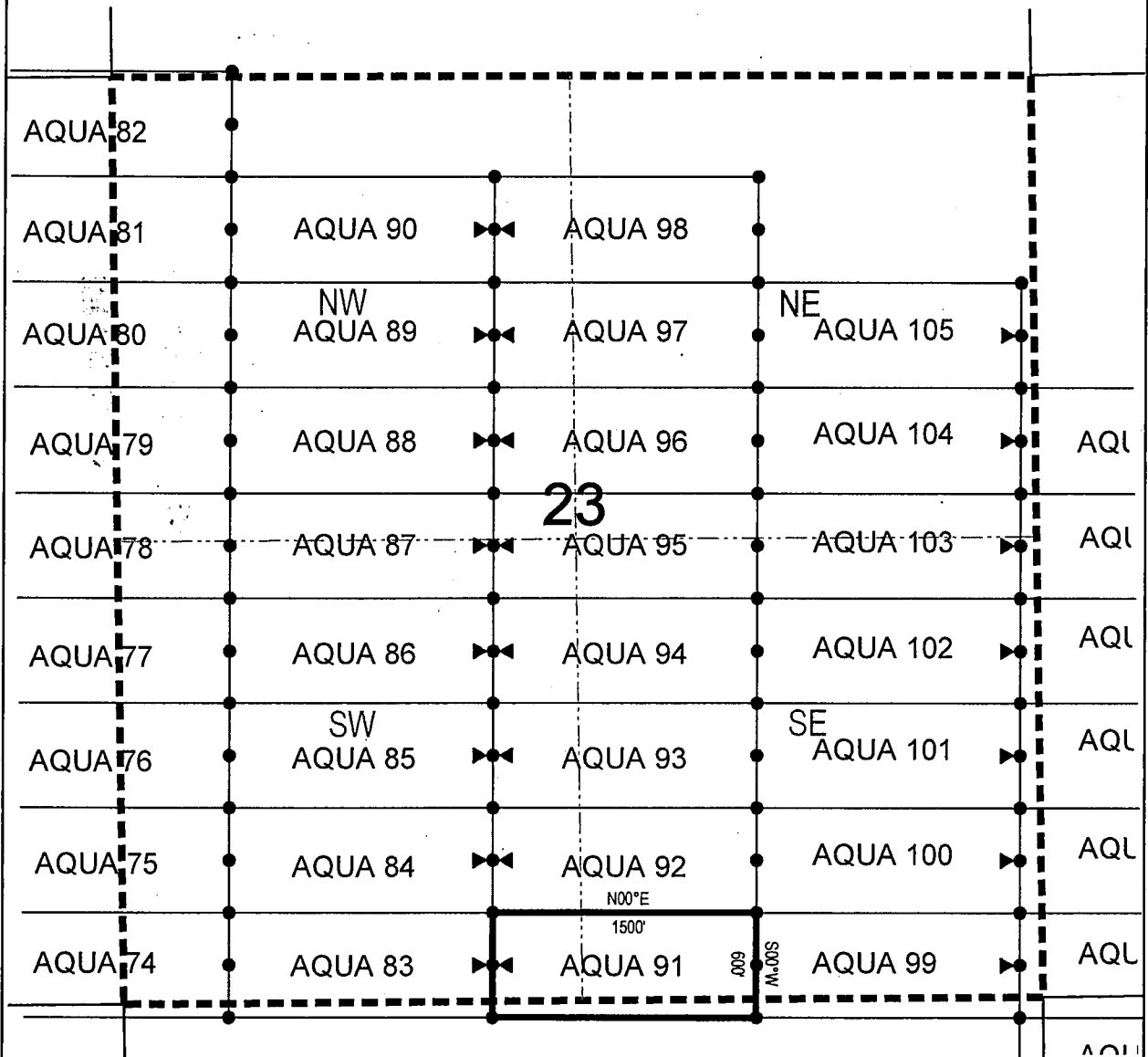
The locality of this claim with reference to some natural object or permanent monument and additional information
(if any) concerning its locality are as follows: 481 feet north and 1634 feet west from the northeast corner of
Section 26, Township 4 South, Range 31 East, to the northeast corner of said claim.

DATED AND POSTED on the ground this 3rd day of April, 2018

LOCATOR (s) BHP Mineral Resources Inc. AGENT: T. Robert Breen /
180 Magee Suite 134
Tucson, AZ 85704

AHC451475

LODE CLAIM LOCATION MAP



• Corner Posts ▲ Location Monuments Scale: 1"=1000'



1. The above map depicts the **AQUA 91** Lode Claim, which is located in the SE 1/4 of the SW 1/4 and SW 1/4 of the SE 1/4 of Section 23, and NE 1/4 of the NW 1/4 and NW 1/4 of the NE 1/4 of Section 26, Township 4 South, Range 31 East, Gila Salt River Base and Meridian, Greenlee County, Arizona, San Francisco River Mining District.
2. The type of corner and location monuments used are wood 2"x2"x48" posts and metal tags with location information written thereon.
3. The bearings and distances in degrees and feet between claim corners are as depicted on the above map.

Attn: David Bertuch
BHP Mineral Resources Inc.
180 Magee Suite 134
Tucson, Arizona 85704

NOTICE IS HEREBY GIVEN that the **AQUA 92**

by BHP Mineral Resources Inc. whose current mailing

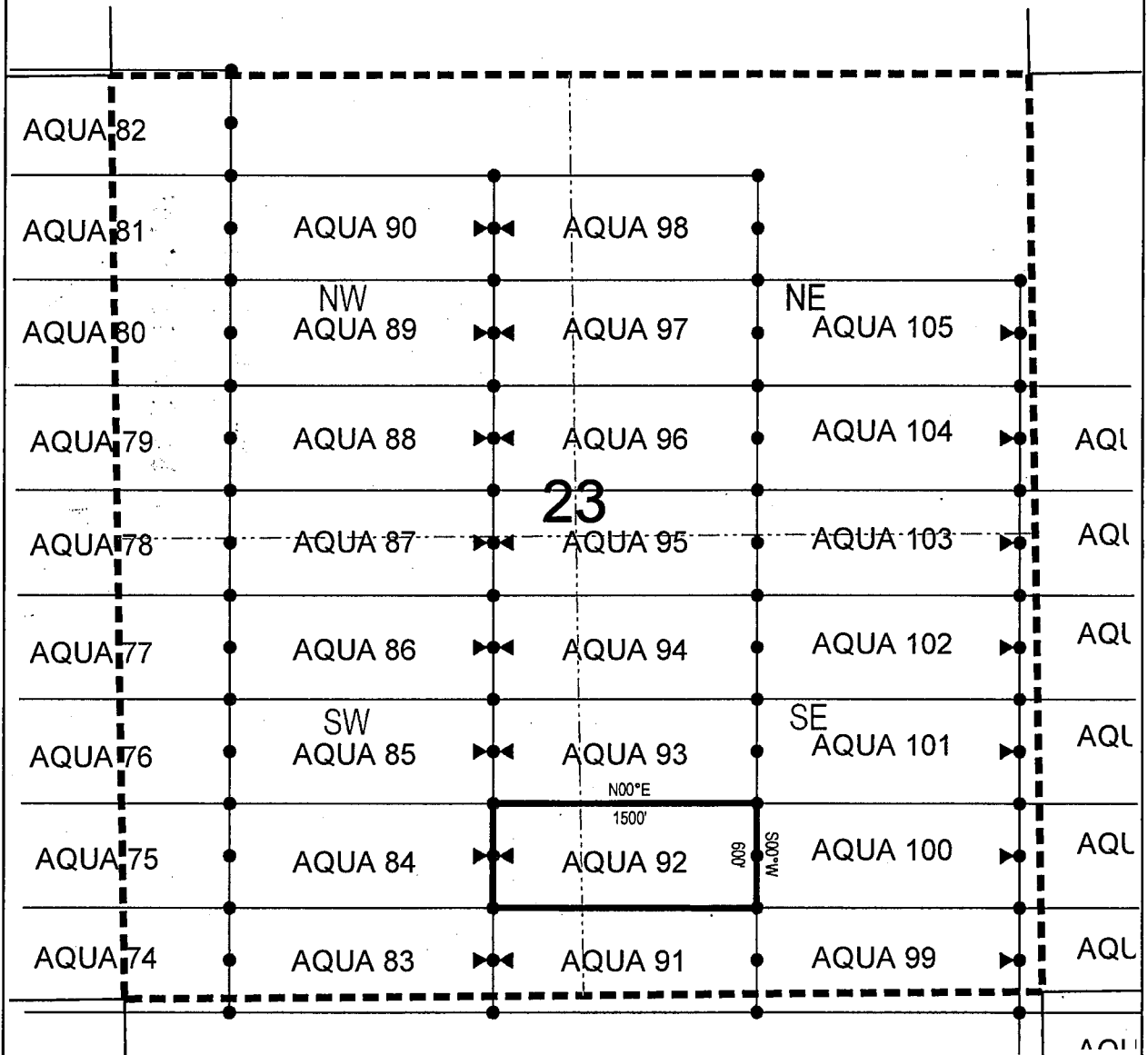
Tucson, Arizona 85704

Tucson, AZ 85704

RECEIVED
BLM AZ STATE OFFICE
2010 JUN 21 P 12:49
PHOENIX, ARIZONA

ANC 45176

LODE CLAIM LOCATION MAP



• Corner Posts

▲ Location Monuments

Scale: 1"=1000'



1. The above map depicts the **AQUA 92** Lode Claim, which is located in the SE 1/4 of the SW 1/4 and SW 1/4 of the SE 1/4 of Section 23, Township 4 South, Range 31 East, Gila Salt River Base and Meridian, Greenlee County, Arizona, San Francisco River Mining District.
2. The type of corner and location monuments used are wood 2"x2"x48" posts and metal tags with location information written thereon.
3. The bearings and distances in degrees and feet between claim corners are as depicted on the above map.

Attn: David Bertuch
BHP Mineral Resources Inc.
180 Magee Suite 134
Tucson, Arizona 85704

NOTICE IS HEREBY GIVEN that the AQUA 93
_____ lode mining claim has been located
by BHP Mineral Resources Inc. whose current mailing
address is 180 Magee Suite 134
Tucson, Arizona 85704

RECEIVED
BLM AZ STATE OFFICE
2010 JUN 21 P 12:49
PHOENIX, ARIZONA

The location monument on which this notice is posted is situated within Section 23, Township 4
South, Range 31 East, Gila Salt River Base and Meridian, Arizona and this claim encompasses portions
of the following quarter section (s), section (s), Township (s) and Range (s) NE 1/4 of the SW 1/4 and SE 1/4
of the SW 1/4, and NW 1/4 of the SE 1/4 and SW 1/4 of the SE 1/4 of Section 23, Township 4 South, Range 31
East, Gila Salt River Base and Meridian, Greenlee County, Arizona, San Francisco River Mining District.

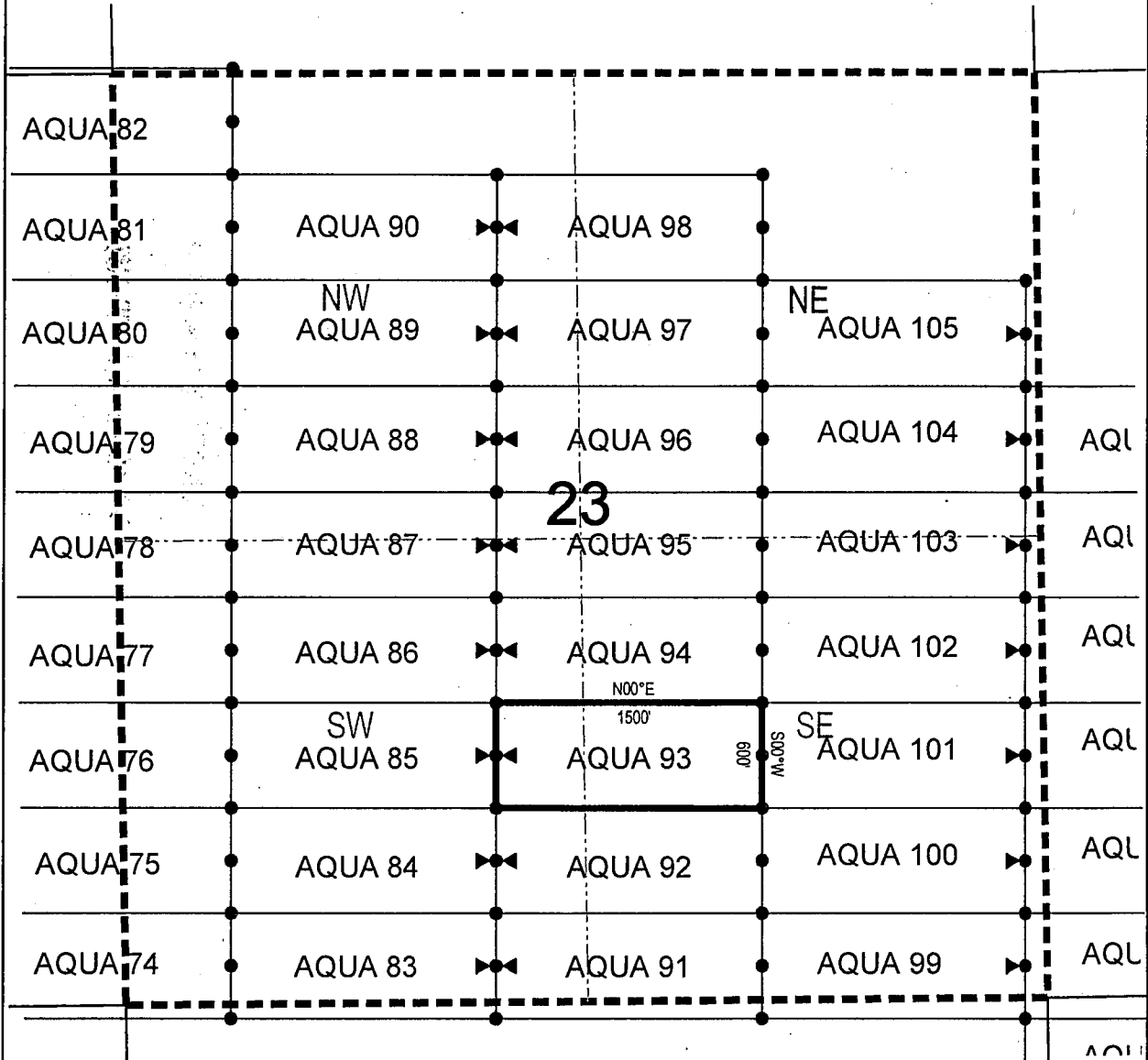
The locality of this claim with reference to some natural object or permanent monument and additional information (if any) concerning its locality are as follows: 1681 feet north and 1634 feet west from the northeast corner of Section 26, Township 4 South, Range 31 East, to the northeast corner of said claim.

DATED AND POSTED on the ground this 3rd day of April, 2018

LOCATOR (s) BHP Mineral Resources Inc. AGENT: T. Robert Breen /
180 Magee Suite 134
Tucson, AZ 85704

AMC 51477

LODE CLAIM LOCATION MAP



• Corner Posts

▲ Location Monuments

Scale: 1"=1000'



1. The above map depicts the **AQUA 93** Lode Claim, which is located in the NE 1/4 of the SW 1/4 and SE 1/4 of the SW 1/4, and NW 1/4 of the SE 1/4 and SW 1/4 of the SE 1/4 of Section 23, Township 4 South, Range 31 East, Gila Salt River Base and Meridian, Greenlee County, Arizona, San Francisco River Mining District.
2. The type of corner and location monuments used are wood 2"x2"x48" posts and metal tags with location information written thereon.
3. The bearings and distances in degrees and feet between claim corners are as depicted on the above map.

Attn: David Bertuch
BHP Mineral Resources Inc.
180 Magee Suite 134
Tucson, Arizona 85704

NOTICE IS HEREBY GIVEN that the AQUA 94
_____ lode mining claim has been located
by BHP Mineral Resources Inc. whose current mailing
address is 180 Magee Suite 134
Tucson, Arizona 85704

RECEIVED
BLM AZ STATE OFFICE
2010 JUN 21 PM 12:49
PHOENIX, ARIZONA

The location monument on which this notice is posted is situated within Section 23, Township 4
South, Range 31 East, Gila Salt River Base and Meridian, Arizona and this claim encompasses portions
of the following quarter section (s), section (s), Township (s) and Range (s) NE 1/4 of the SW 1/4 and NW 1/4
of the SE 1/4 of Section 23, Township 4 South, Range 31 East, Gila Salt River Base and Meridian, Greenlee
County, Arizona, San Francisco River Mining District.

The locality of this claim with reference to some natural object or permanent monument and additional information (if any) concerning its locality are as follows: 2281 feet north and 1634 feet west from the northeast corner of Section 26, Township 4 South, Range 31 East, to the northeast corner of said claim.

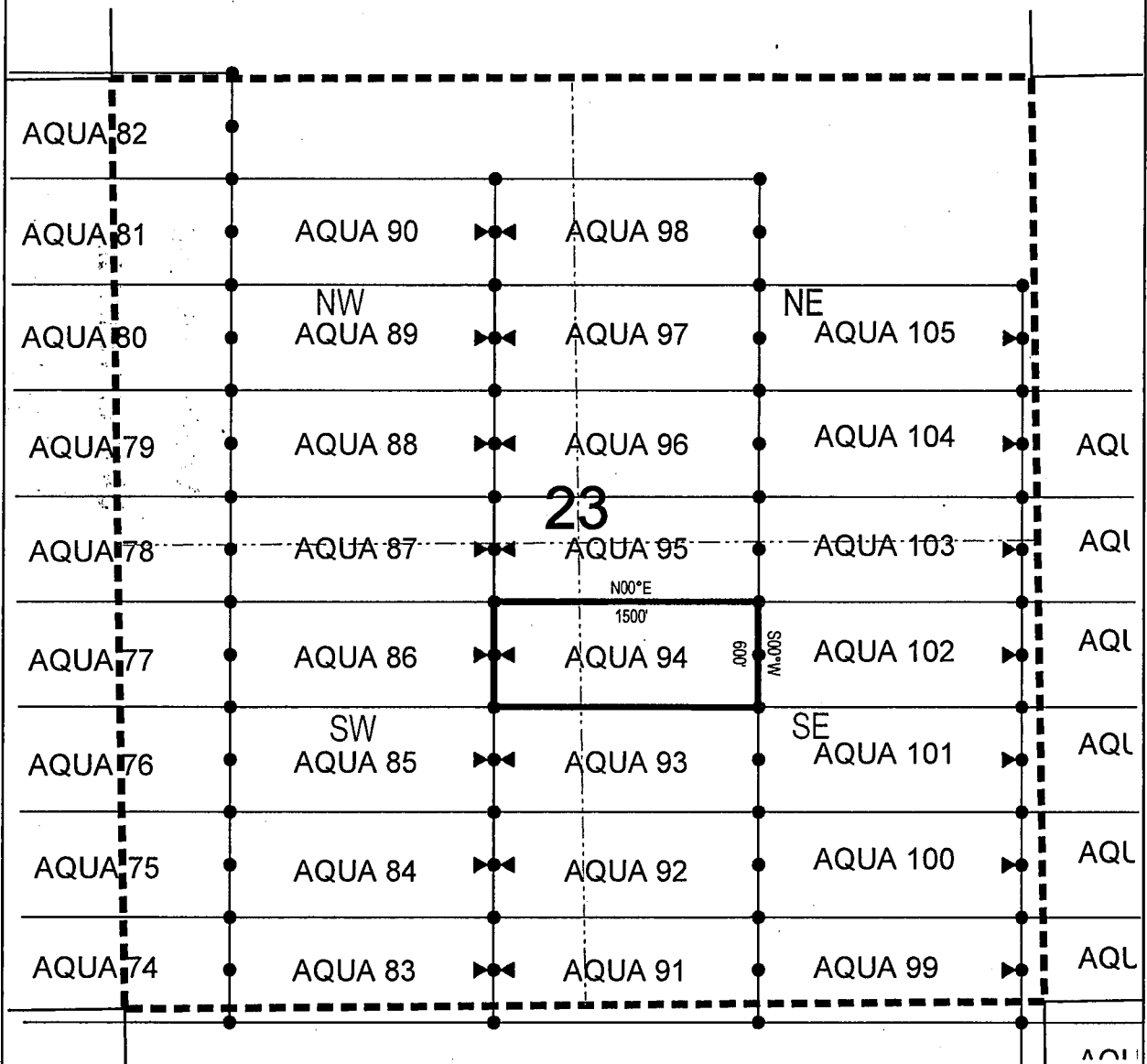
DATED AND POSTED on the ground this 3rd day of April, 2018

LOCATOR (s) BHP Mineral Resources Inc. AGENT: T. Robert Breen /
180 Magee Suite 134
Tucson, AZ 85704

2018 

AMC451478

LODE CLAIM LOCATION MAP



• Corner Posts

▲ Location Monuments

Scale: 1"=1000'



1. The above map depicts the **AQUA 94** Lode Claim, which is located in the NE 1/4 of the SW 1/4 and NW 1/4 of the SE 1/4 of Section 23, Township 4 South, Range 31 East, Gila Salt River Base and Meridian, Greenlee County, Arizona, San Francisco River Mining District.
2. The type of corner and location monuments used are wood 2"x2"x48" posts and metal tags with location information written thereon.
3. The bearings and distances in degrees and feet between claim corners are as depicted on the above map.

Attn: David Bertuch
BHP Mineral Resources Inc.
180 Magee Suite 134
Tucson, Arizona 85704

NOTICE IS HEREBY GIVEN that the **AQUA 95**

by **BHP Mineral Resources Inc.** whose current mailing

address is 180 Magee Suite 134

Tucson, Arizona 85704

The general course of this claim is East/West and it is situated in Greenlee County, Arizona. This claim is 1500 feet in length and 600 feet in width. This claim runs from the location monument on which this location notice is posted approximately 1490 feet in a easterly direction to the east end line and 10 feet in a westerly direction to the west end line. This claim is marked by six monuments, one at each corner and one at the center of each end line of the claim.

The location monument on which this notice is posted is situated within Section 23, Township 4 South, Range 31 East, Gila Salt River Base and Meridian, Arizona and this claim encompasses portions of the following quarter section (s), section (s), Township (s) and Range (s) NE 1/4 of the SW 1/4, NW 1/4 of the SE 1/4, SW 1/4 of the NE 1/4 and SE 1/4 of the NW 1/4 of Section 23, Township 4 South, Range 31 East, Gila Salt River Base and Meridian, Greenlee County, Arizona, San Francisco River Mining District.

The locality of this claim with reference to some natural object or permanent monument and additional information (if any) concerning its locality are as follows: 2881 feet north and 1634 feet west from the northeast corner of
Section 26, Township 4 South, Range 31 East, to the northeast corner of said claim.

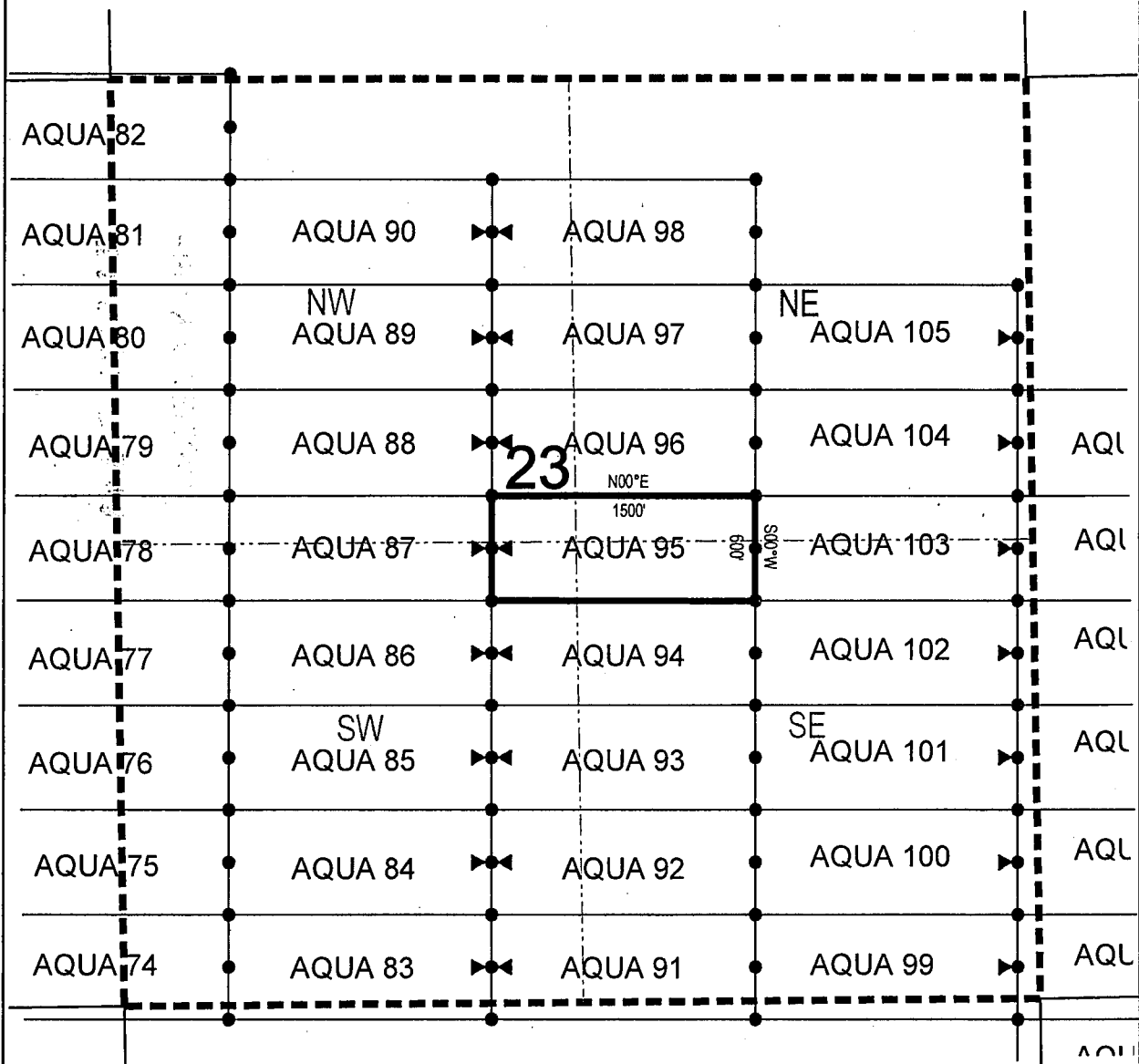
DATED AND POSTED on the ground this 3rd day of April, 2018

LOCATOR (s) BHP Mineral Resources Inc. AGENT: T. Robert Breen /
180 Magee Suite 134
Tucson, AZ 85704

RECEIVED
BLM AZ STATE OFFICE
2010 JUN 21 PM 12:44
PHOENIX, ARIZONA

AMC 451479

LODE CLAIM LOCATION MAP



• Corner Posts

▲ Location Monuments

Scale: 1"=1000'




1. The above map depicts the **AQUA 95** Lode Claim, which is located in the NE 1/4 of the SW 1/4, NW 1/4 of the SE 1/4, SW 1/4 of the NE 1/4 and SE 1/4 of the NW 1/4 of Section 23, Township 4 South, Range 31 East, Gila Salt River Base and Meridian, Greenlee County, Arizona, San Francisco River Mining District.
2. The type of corner and location monuments used are wood 2"x2"x48" posts and metal tags with location information written thereon.
3. The bearings and distances in degrees and feet between claim corners are as depicted on the above map.

When recorded return to:

Attn: David Bertuch
BHP Mineral Resources Inc.
180 Magee Suite 134
Tucson, Arizona 85704

LOCATION NOTICE FOR LOPE MINING CLAIM

NOTICE IS HEREBY GIVEN that the AQUA 96
_____ lode mining claim has been located
by BHP Mineral Resources Inc. whose current mailing
address is 180 Magee Suite 134
Tucson, Arizona 85704



The general course of this claim is East/West and it is situated in Greenlee
County, Arizona. This claim is 1500 feet in length and 600 feet in width. This claim runs
from the location monument on which this location notice is posted approximately 1490 feet in a
easterly direction to the east end line and 10 feet in a westerly direction to the
west end line. This claim is marked by six monuments, one at each corner and one at the center of each
end line of the claim.

The location monument on which this notice is posted is situated within Section 23, Township 4
South, Range 31 East, Gila Salt River Base and Meridian, Arizona and this claim encompasses portions
of the following quarter section (s), section (s), Township (s) and Range (s) SE 1/4 of the NW 1/4 and SW 1/4
of the NE 1/4 of Section 23, Township 4 South, Range 31 East, Gila Salt River Base and Meridian, Greenlee
County, Arizona, San Francisco River Mining District.

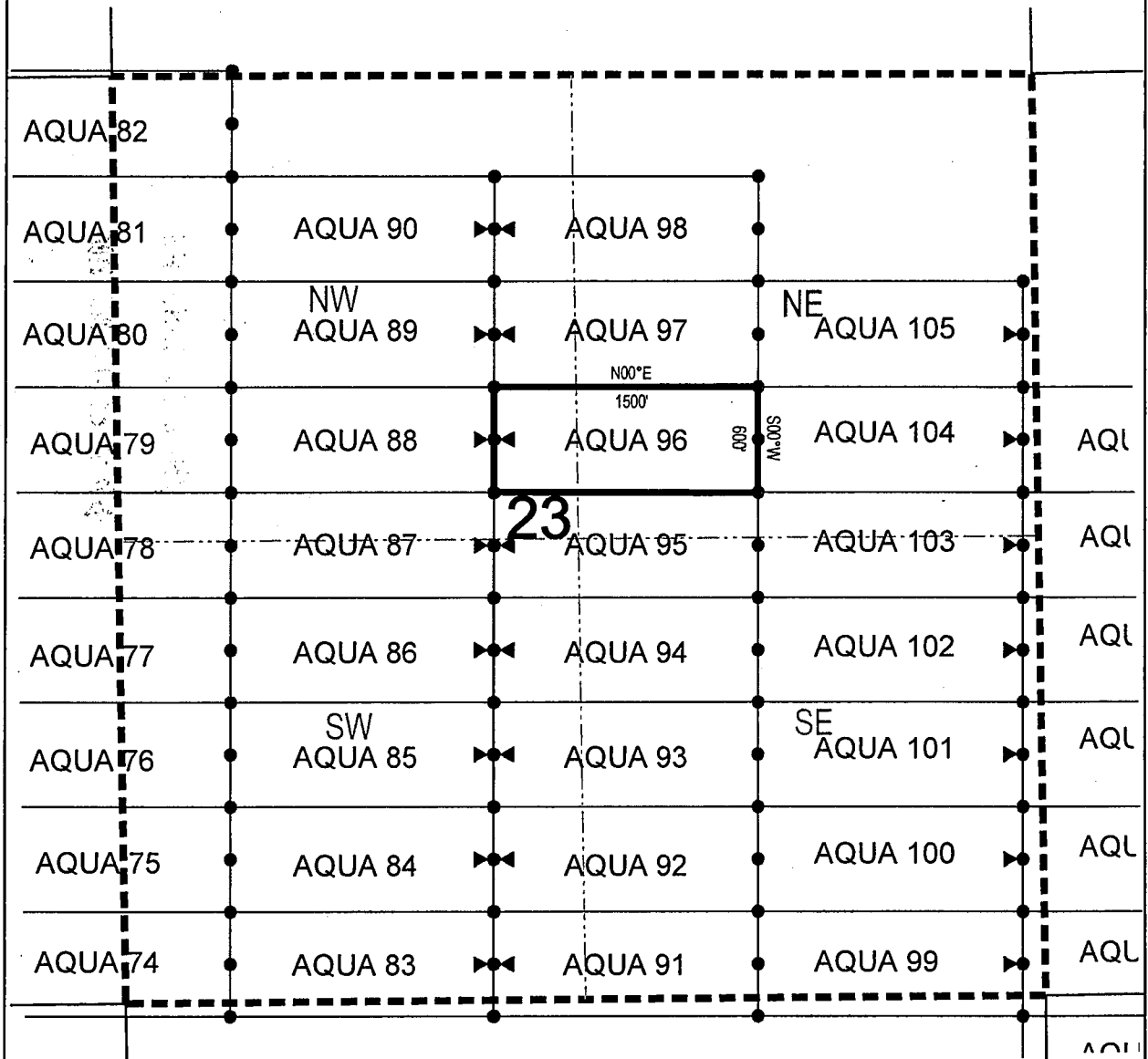
The locality of this claim with reference to some natural object or permanent monument and additional information
(if any) concerning its locality are as follows: 3481 feet north and 1634 feet west from the northeast corner of
Section 26, Township 4 South, Range 31 East, to the northeast corner of said claim.

DATED AND POSTED on the ground this 3rd day of April, 2018

LOCATOR (s) BHP Mineral Resources Inc. AGENT: T. Robert Breen /
180 Magee Suite 134
Tucson, AZ 85704

AMC 451480

LODE CLAIM LOCATION MAP



● Corner Posts

▲ Location Monuments

Scale: 1"=1000'



1. The above map depicts the **AQUA 96** Lode Claim, which is located in the SE 1/4 of the NW 1/4 and SW 1/4 of the NE 1/4 of Section 23, Township 4 South, Range 31 East, Gila Salt River Base and Meridian, Greenlee County, Arizona, San Francisco River Mining District.
2. The type of corner and location monuments used are wood 2"x2"x48" posts and metal tags with location information written thereon.
3. The bearings and distances in degrees and feet between claim corners are as depicted on the above map.

Attn: David Bertuch
BHP Mineral Resources Inc.
180 Magee Suite 134
Tucson, Arizona 85704

NOTICE IS HEREBY GIVEN that the AQUA 97

RECEIVED
BLM AZ STATE OFFICE
2010 JUN 21 P 12:49
PHOENIX, ARIZONA

The location monument on which this notice is posted is situated within Section 23, Township 4
South, Range 31 East, Gila Salt River Base and Meridian, Arizona and this claim encompasses portions
of the following quarter section (s), section (s), Township (s) and Range (s) SE 1/4 of the NW 1/4 and NE 1/4
of the NW 1/4, and SW 1/4 of the NE 1/4 and NW 1/4 of the NE 1/4 of Section 23, Township 4 South, Range
31 East, Gila Salt River Base and Meridian, Greenlee County, Arizona, San Francisco River Mining District.

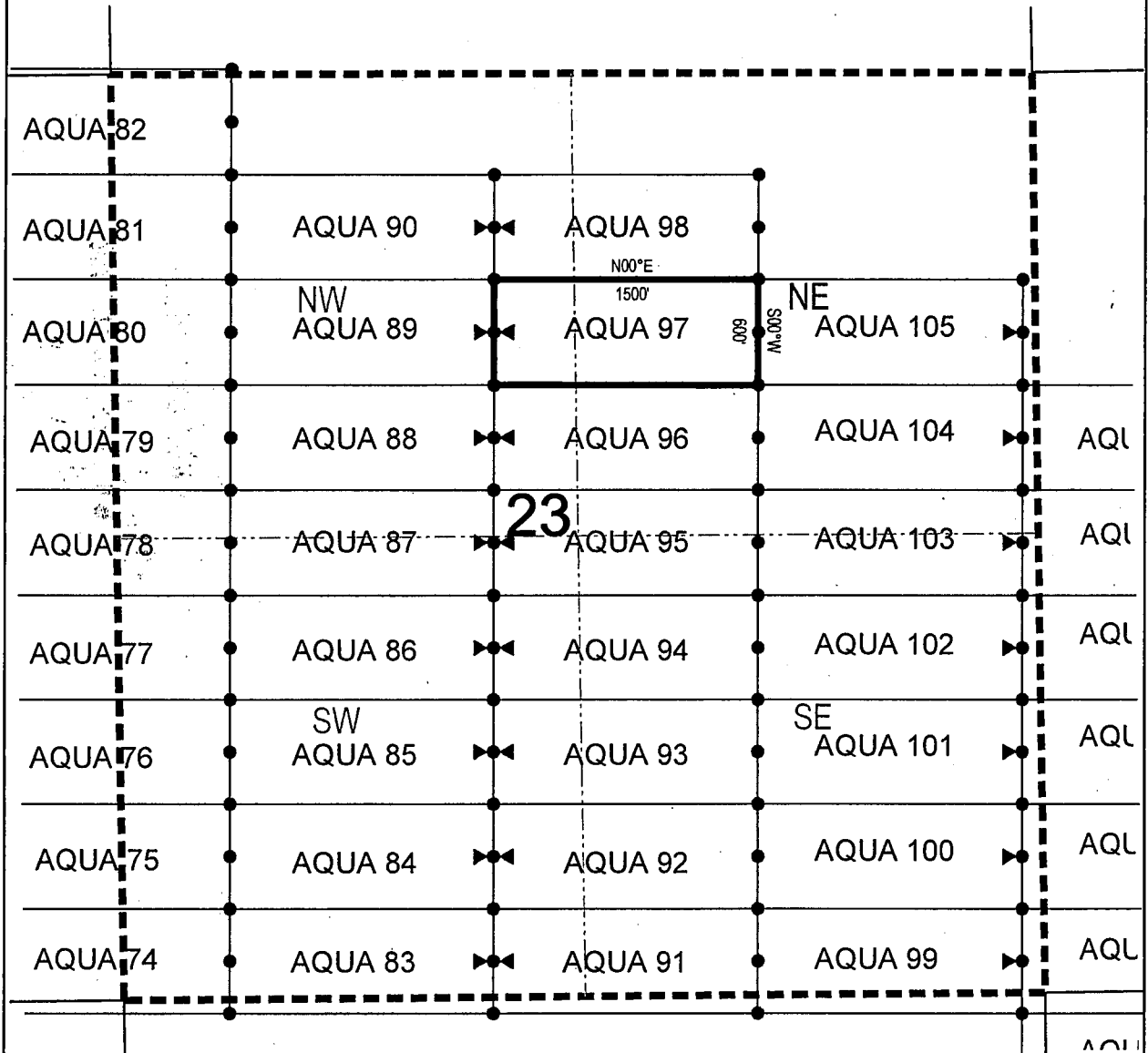
The locality of this claim with reference to some natural object or permanent monument and additional information (if any) concerning its locality are as follows: 4081 feet north and 1634 feet west from the northeast corner of Section 26, Township 4 South, Range 31 East, to the northeast corner of said claim.

DATED AND POSTED on the ground this 3rd day of April, 2018

LOCATOR (s) BHP Mineral Resources Inc. AGENT: T. Robert Breen /
180 Magee Suite 134
Tucson, AZ 85704

APR 11 1981

LODE CLAIM LOCATION MAP



• Corner Posts

▲ Location Monuments

Scale: 1"=1000'



1. The above map depicts the **AQUA 97** Lode Claim, which is located in the SE 1/4 of the NW 1/4 and NE 1/4 of the NW 1/4, and SW 1/4 of the NE 1/4 and NW 1/4 of the NE 1/4 of Section 23, Township 4 South, Range 31 East, Gila Salt River Base and Meridian, Greenlee County, Arizona, San Francisco River Mining District.
2. The type of corner and location monuments used are wood 2"x2"x48" posts and metal tags with location information written thereon.
3. The bearings and distances in degrees and feet between claim corners are as depicted on the above map.

Attn: David Bertuch
BHP Mineral Resources Inc.
180 Magee Suite 134
Tucson, Arizona 85704

NOTICE IS HEREBY GIVEN that the AQUA 98

Tucson, Arizona 85704

The location monument on which this notice is posted is situated within Section 23, Township 4
South, Range 31 East, Gila Salt River Base and Meridian, Arizona and this claim encompasses portions
of the following quarter section (s), section (s), Township (s) and Range (s) NE 1/4 of the NW 1/4 and NW 1/4
of the NE 1/4 of Section 23, Township 4 South, Range 31 East, Gila Salt River Base and Meridian, Greenlee
County, Arizona, San Francisco River Mining District.

The locality of this claim with reference to some natural object or permanent monument and additional information (if any) concerning its locality are as follows: 4681 feet north and 1634 feet west from the northeast corner of
Section 26, Township 4 South, Range 31 East, to the northeast corner of said claim.

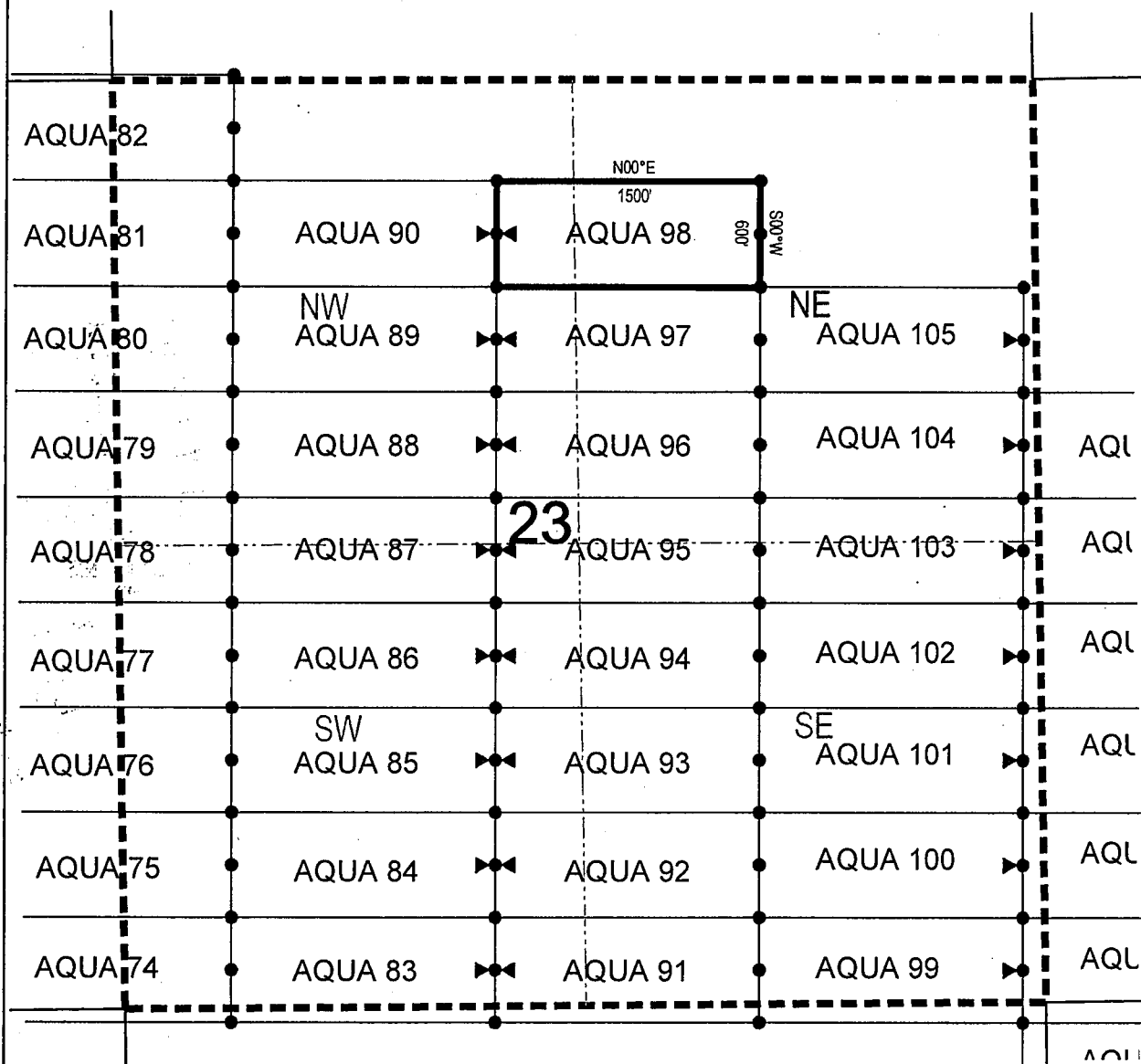
DATED AND POSTED on the ground this 3rd day of April, 2018

LOCATOR (s) BHP Mineral Resources Inc. AGENT: T. Robert Breen /
180 Magee Suite 134
Tucson, AZ 85704

RECEIVED
BLM AZ STATE OFFICE
2018 JUN 21 P 12:14
Greenlee
PHOENIX, ARIZONA

AHC 51482

LODE CLAIM LOCATION MAP



• Corner Posts

▲ Location Monuments

Scale: 1"=1000'



1. The above map depicts the **AQUA 98** Lode Claim, which is located in the NE 1/4 of the NW 1/4 and NW 1/4 of the NE 1/4 of Section 23, Township 4 South, Range 31 East, Gila Salt River Base and Meridian, Greenlee County, Arizona, San Francisco River Mining District.
2. The type of corner and location monuments used are wood 2"x2"x48" posts and metal tags with location information written thereon.
3. The bearings and distances in degrees and feet between claim corners are as depicted on the above map.

Attn: David Bertuch
BHP Mineral Resources Inc.
180 Magee Suite 134
Tucson, Arizona 85704

NOTICE IS HEREBY GIVEN that the **AQUA 99**

_____ lode mining claim has been located
by BHP Mineral Resources Inc. whose current mailing
address is 180 Magee Suite 134
Tucson, Arizona 85704

The general course of this claim is East/West and it is situated in Greenlee County, Arizona. This claim is 1500 feet in length and 600 feet in width. This claim runs from the location monument on which this location notice is posted approximately 10 feet in a easterly direction to the east end line and 1490 feet in a westerly direction to the west end line. This claim is marked by six monuments, one at each corner and one at the center of each end line of the claim.

The location monument on which this notice is posted is situated within Section 23, Township 4
South, Range 31 East, Gila Salt River Base and Meridian, Arizona and this claim encompasses portions
of the following quarter section (s), section (s), Township (s) and Range (s) SE 1/4 of the SE 1/4 and SW 1/4
of the SE 1/4 of Section 23, and NE 1/4 of the NE 1/4 and NW 1/4 of the NE 1/4 of Section 26, Township 4
South, Range 31 East, Gila Salt River Base and Meridian, Greenlee County, Arizona, San Francisco River
Mining District.

The locality of this claim with reference to some natural object or permanent monument and additional information (if any) concerning its locality are as follows: 481 feet north and 134 feet west from the northeast corner of
Section 26, Township 4 South, Range 31 East, to the northeast corner of said claim.

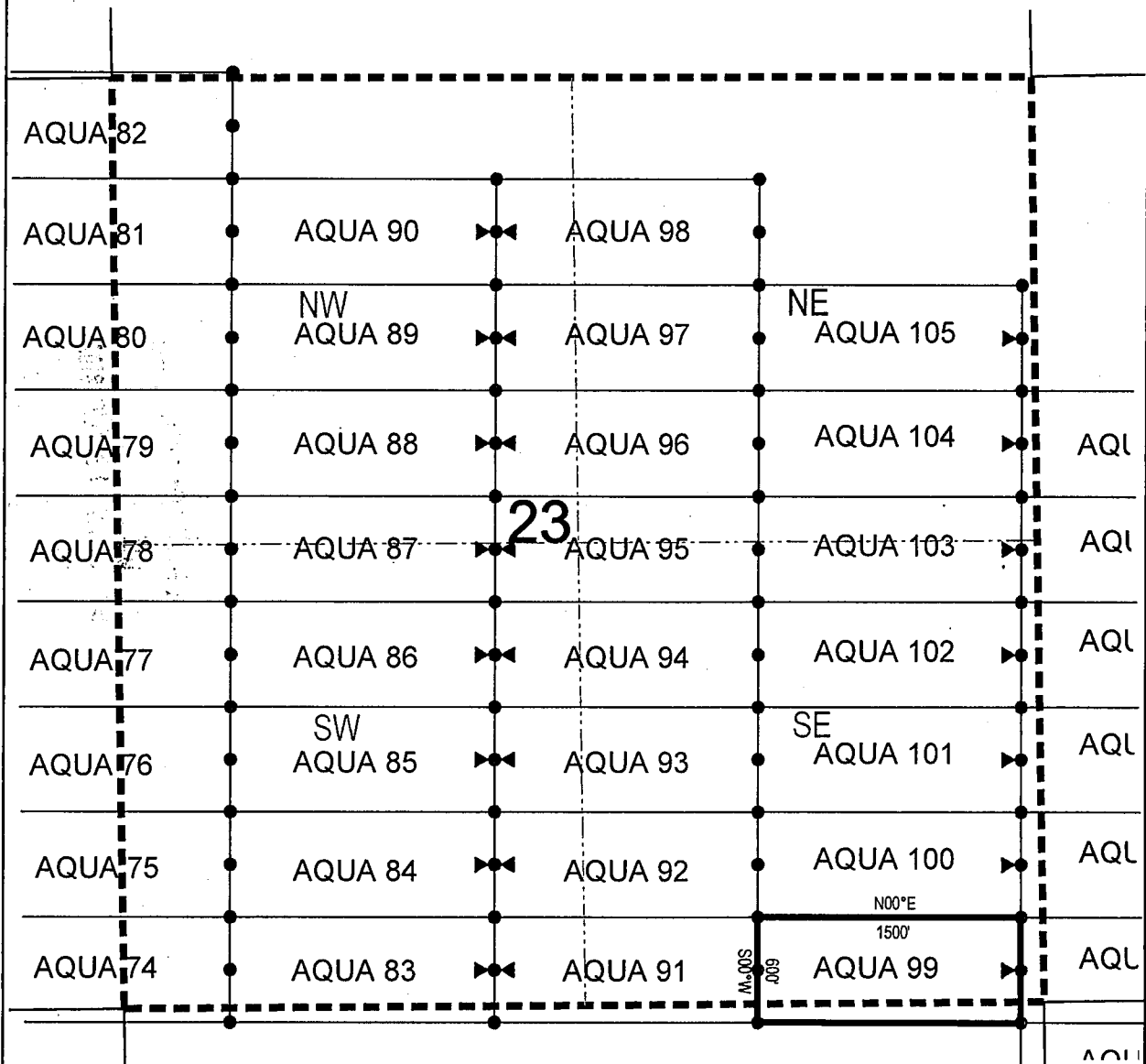
DATED AND POSTED on the ground this 4th day of April, 20 18

LOCATOR (s) BHP Mineral Resources Inc. AGENT: T. Robert Breen /
180 Magee Suite 134
Tucson, AZ 85704

RECEIVED
BLM AZ STATE OFFICE
2010 JUN 21 P 2:40
PHOENIX, ARIZONA
Greene
This is a copy of the original document.

AMC 451483

LODE CLAIM LOCATION MAP



• Corner Posts

▲ Location Monuments

Scale: 1"=1000'




1. The above map depicts the **AQUA 99** Lode Claim, which is located in the SE 1/4 of the SE 1/4 and SW 1/4 of the SE 1/4 of Section 23, and NE 1/4 of the NE 1/4 and NW 1/4 of the NE 1/4 of Section 26, Township 4 South, Range 31 East, Gila Salt River Base and Meridian, Greenlee County, Arizona, San Francisco River Mining District.
2. The type of corner and location monuments used are wood 2"x2"x48" posts and metal tags with location information written thereon.
3. The bearings and distances in degrees and feet between claim corners are as depicted on the above map.

When recorded return to:

Attn: David Bertuch
BHP Mineral Resources Inc.
180 Magee Suite 134
Tucson, Arizona 85704

LOCATION NOTICE FOR LODE MINING CLAIM

NOTICE IS HEREBY GIVEN that the AQUA 100
_____ lode mining claim has been located
by BHP Mineral Resources Inc. whose current mailing
address is 180 Magee Suite 134
Tucson, Arizona 85704



The general course of this claim is East/West and it is situated in Greenlee
County, Arizona. This claim is 1500 feet in length and 600 feet in width. This claim runs
from the location monument on which this location notice is posted approximately 10 feet in a
easterly direction to the east end line and 1490 feet in a westerly direction to the
west end line. This claim is marked by six monuments, one at each corner and one at the center of each
end line of the claim.

The location monument on which this notice is posted is situated within Section 23, Township 4
South, Range 31 East, Gila Salt River Base and Meridian, Arizona and this claim encompasses portions
of the following quarter section (s), section (s), Township (s) and Range (s) SE 1/4 of the SE 1/4 and SW 1/4
of the SE 1/4 of Section 23, Township 4 South, Range 31 East, Gila Salt River Base and Meridian, Greenlee
County, Arizona, San Francisco River Mining District.

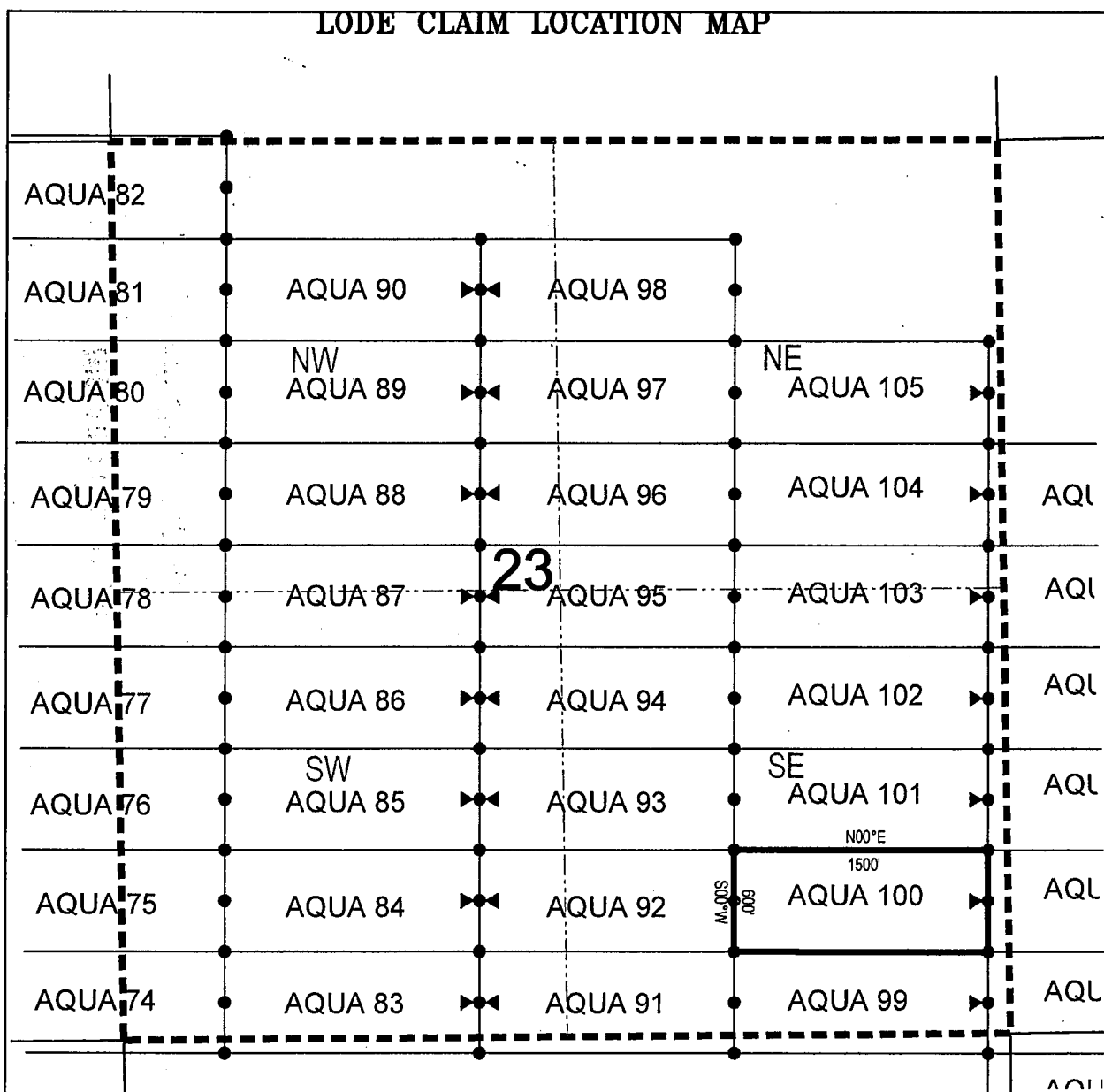
The locality of this claim with reference to some natural object or permanent monument and additional information
(if any) concerning its locality are as follows: 1081 feet north and 134 feet west from the northeast corner of
Section 26, Township 4 South, Range 31 East, to the northeast corner of said claim.

DATED AND POSTED on the ground this 4th day of April, 2018

LOCATOR (s) BHP Mineral Resources Inc. AGENT: T. Robert Breen /
180 Magee Suite 134
Tucson, AZ 85704

AN0451484

LODE CLAIM LOCATION MAP



1. The above map depicts the **AQUA 100** Lode Claim, which is located in the SE 1/4 of the SE 1/4 and SW 1/4 of the SE 1/4 of Section 23, Township 4 South, Range 31 East, Gila Salt River Base and Meridian, Greenlee County, Arizona, San Francisco River Mining District.
2. The type of corner and location monuments used are wood 2"x2"x48" posts and metal tags with location information written thereon.
3. The bearings and distances in degrees and feet between claim corners are as depicted on the above map.

Attn: David Bertuch
BHP Mineral Resources Inc.
180 Magee Suite 134
Tucson, Arizona 85704

NOTICE IS HEREBY GIVEN that the **AQUA 101**

by BHP Mineral Resources Inc. whose current mailing

Tucson, Arizona 85704

RECEIVED
BLM AZ STATE OFFICE
2018 JUN 21 P 12:30
PHOENIX, ARIZONA

The location monument on which this notice is posted is situated within Section 23, Township 4
South, Range 31 East, Gila Salt River Base and Meridian, Arizona and this claim encompasses portions
of the following quarter section (s), section (s), Township (s) and Range (s) NE 1/4 of the SE 1/4, NW 1/4 of
the SE 1/4, SW 1/4 of the SE 1/4 and SE 1/4 of the SE 1/4 of Section 23, Township 4 South, Range 31 East,
Gila Salt River Base and Meridian, Greenlee County, Arizona, San Francisco River Mining District.

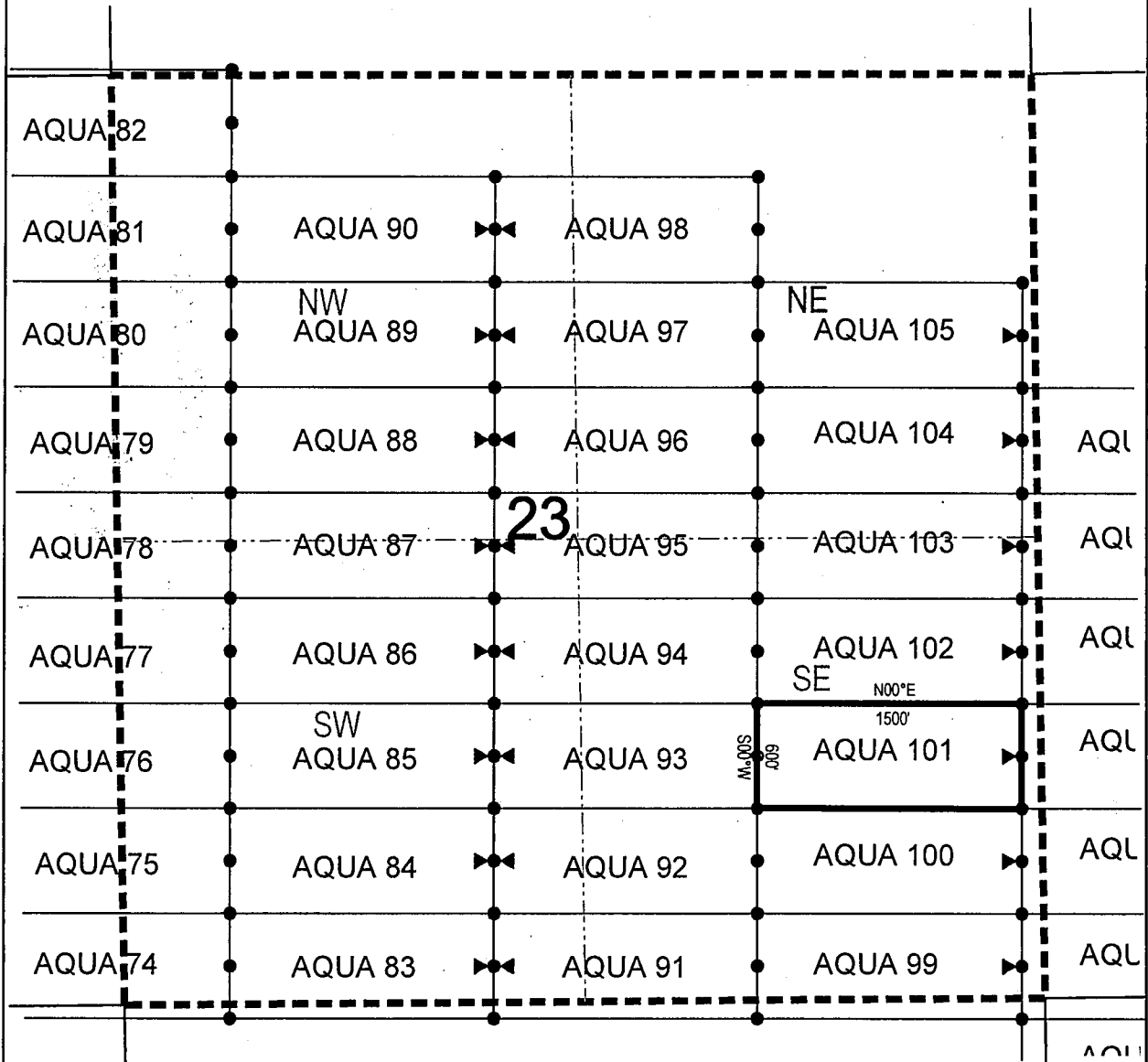
The locality of this claim with reference to some natural object or permanent monument and additional information (if any) concerning its locality are as follows: 1681 feet north and 134 feet west from the northeast corner of Section 26, Township 4 South, Range 31 East, to the northeast corner of said claim.

DATED AND POSTED on the ground this 4th day of April, 20 18

LOCATOR (s) BHP Mineral Resources Inc. AGENT: T. Robert Breen /
180 Magee Suite 134
Tucson, AZ 85704

ANGL 51485

LODE CLAIM LOCATION MAP



• Corner Posts

▲ Location Monuments

Scale: 1"=1000'



1. The above map depicts the **AQUA 101** Lode Claim, which is located in the NE 1/4 of the SE 1/4, NW 1/4 of the SE 1/4, SW 1/4 of the SE 1/4 and SE 1/4 of the SE 1/4 of Section 23, Township 4 South, Range 31 East, Gila Salt River Base and Meridian, Greenlee County, Arizona, San Francisco River Mining District.
2. The type of corner and location monuments used are wood 2"x2"x48" posts and metal tags with location information written thereon.
3. The bearings and distances in degrees and feet between claim corners are as depicted on the above map.

When recorded return to:

Attn: David Bertuch
BHP Mineral Resources Inc.
180 Magee Suite 134
Tucson, Arizona 85704

LOCATION NOTICE FOR LODE MINING CLAIM

NOTICE IS HEREBY GIVEN that the AQUA 102
_____ lode mining claim has been located
by BHP Mineral Resources Inc. whose current mailing
address is 180 Magee Suite 134
Tucson, Arizona 85704

RECEIVED
BLM AZ STATE OFFICE
2018 JUN 21 P 12:30
PHOENIX, ARIZONA

The general course of this claim is East/West and it is situated in Greenlee
County, Arizona. This claim is 1500 feet in length and 600 feet in width. This claim runs
from the location monument on which this location notice is posted approximately 10 feet in a
easterly direction to the east end line and 1490 feet in a westerly direction to the
west end line. This claim is marked by six monuments, one at each corner and one at the center of each
end line of the claim.

The location monument on which this notice is posted is situated within Section 23, Township 4
South, Range 31 East, Gila Salt River Base and Meridian, Arizona and this claim encompasses portions
of the following quarter section (s), section (s), Township (s) and Range (s) NE 1/4 of the SE 1/4 and NW 1/4
of the SE 1/4 of Section 23, Township 4 South, Range 31 East, Gila Salt River Base and Meridian, Greenlee
County, Arizona, San Francisco River Mining District.

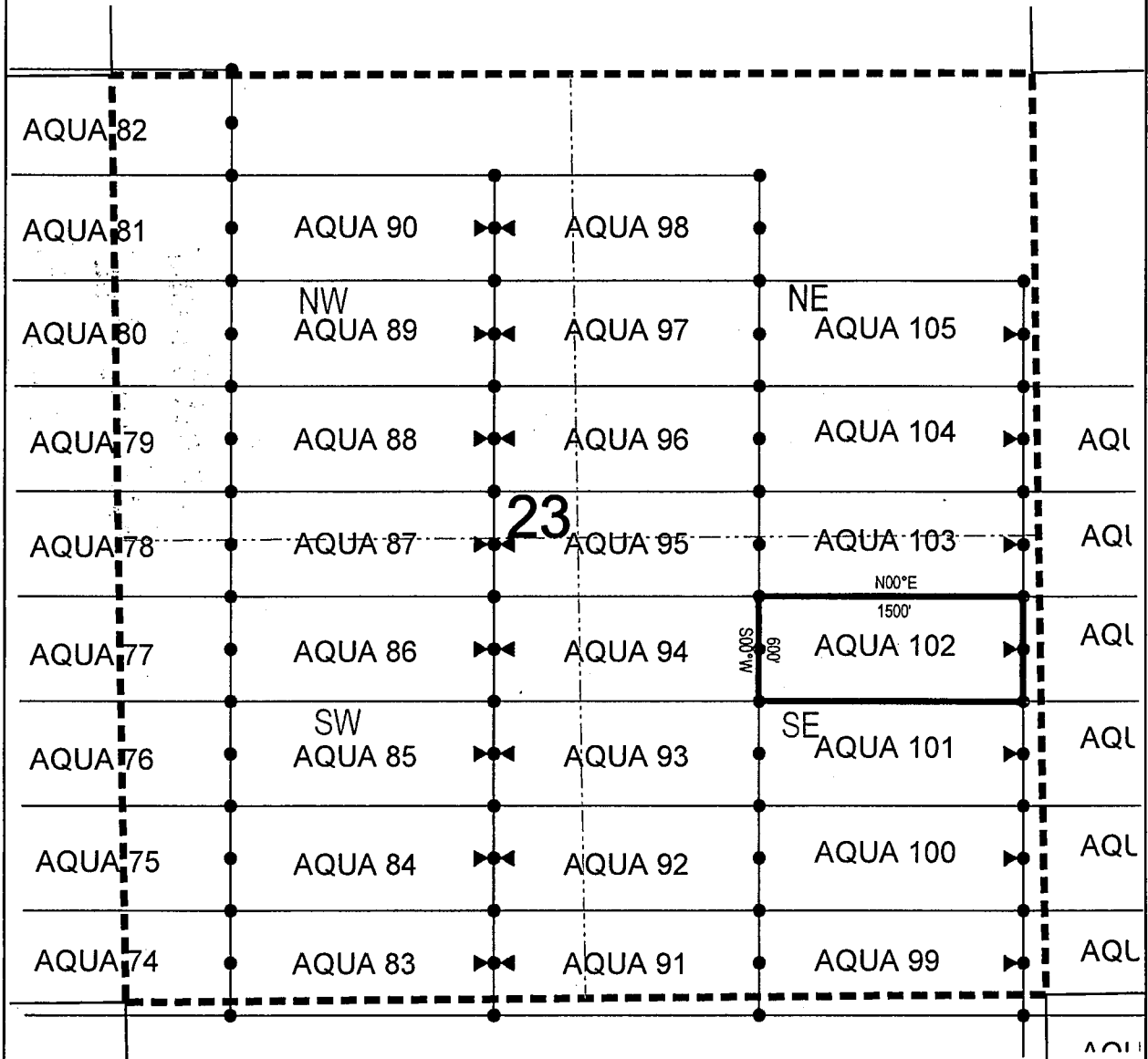
The locality of this claim with reference to some natural object or permanent monument and additional information
(if any) concerning its locality are as follows: 2281 feet north and 134 feet west from the northeast corner of
Section 26, Township 4 South, Range 31 East, to the northeast corner of said claim.

DATED AND POSTED on the ground this 4th day of April, 2018.

LOCATOR (s) BHP Mineral Resources Inc. AGENT: T. Robert Breen /
180 Magee Suite 134
Tucson, AZ 85704

AMC 451486

LODE CLAIM LOCATION MAP



• Corner Posts

▲ Location Monuments

Scale: 1"=1000'



1. The above map depicts the **AQUA 102** Lode Claim, which is located in the NE 1/4 of the SE 1/4 and NW 1/4 of the SE 1/4 of Section 23, Township 4 South, Range 31 East, Gila Salt River Base and Meridian, Greenlee County, Arizona, San Francisco River Mining District.
2. The type of corner and location monuments used are wood 2"x2"x48" posts and metal tags with location information written thereon.
3. The bearings and distances in degrees and feet between claim corners are as depicted on the above map.

Attn: David Bertuch
BHP Mineral Resources Inc.
180 Magee Suite 134
Tucson, Arizona 85704

NOTICE IS HEREBY GIVEN that the AQUA 103
_____ lode mining claim has been located
by BHP Mineral Resources Inc. whose current mailing
address is 180 Magee Suite 134
Tucson, Arizona 85704

RECEIVED
BLM AZ STATE OFFICE
2010 JUN 21 P 12:50
PHOENIX, ARIZONA

The location monument on which this notice is posted is situated within Section 23, Township 4
South, Range 31 East, Gila Salt River Base and Meridian, Arizona and this claim encompasses portions
of the following quarter section (s), section (s), Township (s) and Range (s) NE 1/4 of the SE 1/4, NW 1/4 of
the SE 1/4, SE 1/4 of the NE 1/4 and SW 1/4 of the NE 1/4 of Section 23, Township 4 South, Range 31 East,
Gila Salt River Base and Meridian, Greenlee County, Arizona, San Francisco River Mining District.

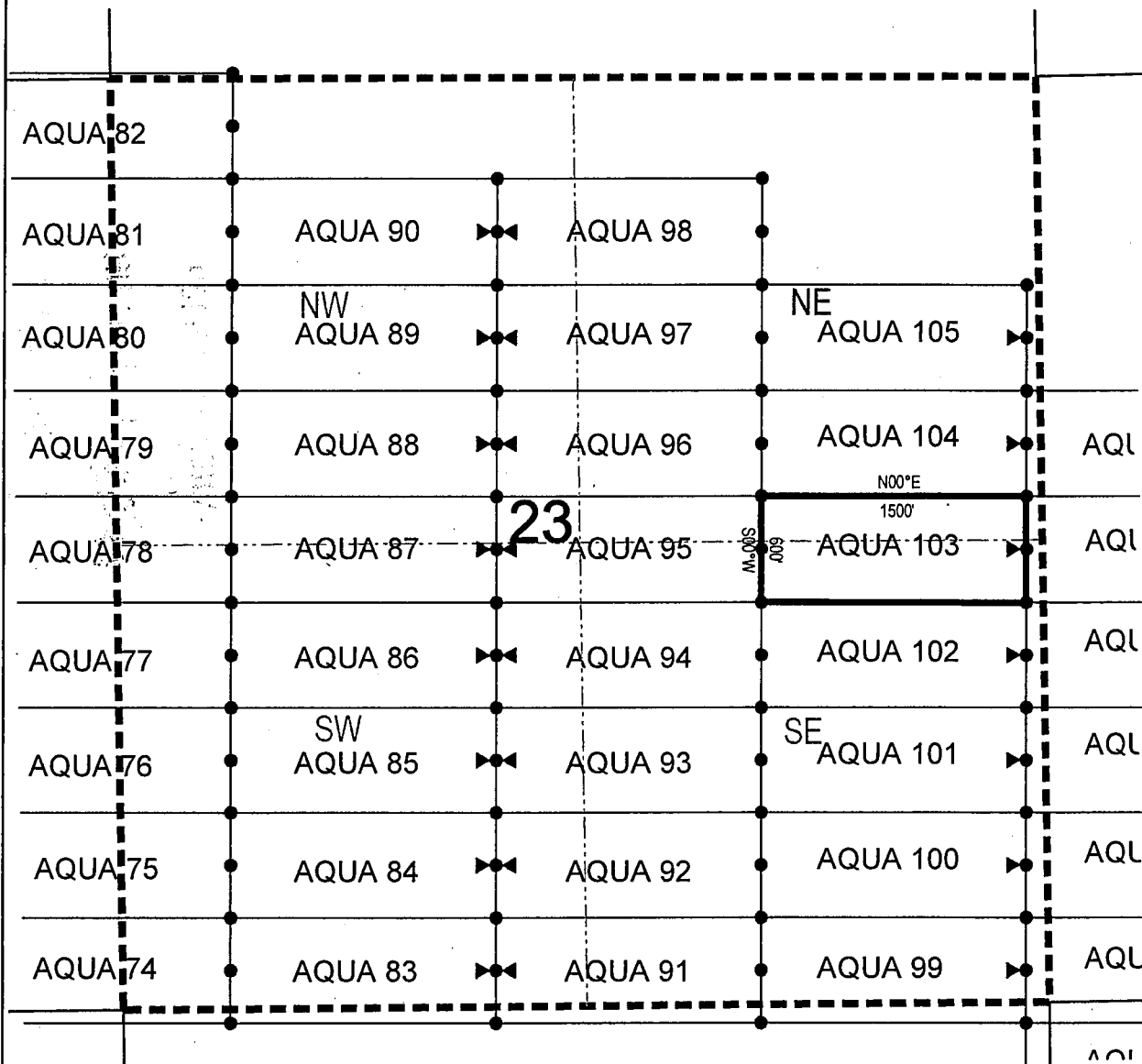
The locality of this claim with reference to some natural object or permanent monument and additional information (if any) concerning its locality are as follows: 2881 feet north and 134 feet west from the northeast corner of Section 26, Township 4 South, Range 31 East, to the northeast corner of said claim.

DATED AND POSTED on the ground this 4th day of April, 2018

LOCATOR (s) BHP Mineral Resources Inc. AGENT: T. Robert Breen /
180 Magee Suite 134
Tucson, AZ 85704

AHC451487

LODE CLAIM LOCATION MAP



• Corner Posts ▲ Location Monuments Scale: 1"=1000'



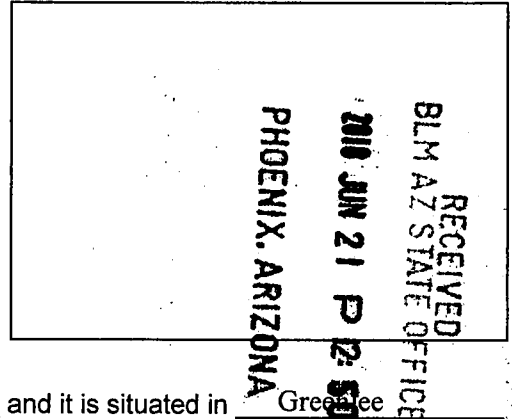
1. The above map depicts the **AQUA 103** Lode Claim, which is located in the NE 1/4 of the SE 1/4, NW 1/4 of the SE 1/4, SE 1/4 of the NE 1/4 and SW 1/4 of the NE 1/4 of Section 23, Township 4 South, Range 31 East, Gila Salt River Base and Meridian, Greenlee County, Arizona, San Francisco River Mining District.
2. The type of corner and location monuments used are wood 2"x2"x48" posts and metal tags with location information written thereon.
3. The bearings and distances in degrees and feet between claim corners are as depicted on the above map.

When recorded return to:

Attn: David Bertuch
BHP Mineral Resources Inc.
180 Magee Suite 134
Tucson, Arizona 85704

LOCATION NOTICE FOR LODE MINING CLAIM

NOTICE IS HEREBY GIVEN that the AQUA 104
_____ lode mining claim has been located
by BHP Mineral Resources Inc. whose current mailing
address is 180 Magee Suite 134
Tucson, Arizona 85704



The general course of this claim is East/West and it is situated in Greenlee
County, Arizona. This claim is 1500 feet in length and 600 feet in width. This claim runs
from the location monument on which this location notice is posted approximately 10 feet in a
easterly direction to the east end line and 1490 feet in a westerly direction to the
west end line. This claim is marked by six monuments, one at each corner and one at the center of each
end line of the claim.

The location monument on which this notice is posted is situated within Section 23, Township 4
South, Range 31 East, Gila Salt River Base and Meridian, Arizona and this claim encompasses portions
of the following quarter section (s), section (s), Township (s) and Range (s) SE 1/4 of the NE 1/4 and SW 1/4
of the NE 1/4 of Section 23, Township 4 South, Range 31 East, Gila Salt River Base and Meridian, Greenlee
County, Arizona, San Francisco River Mining District.

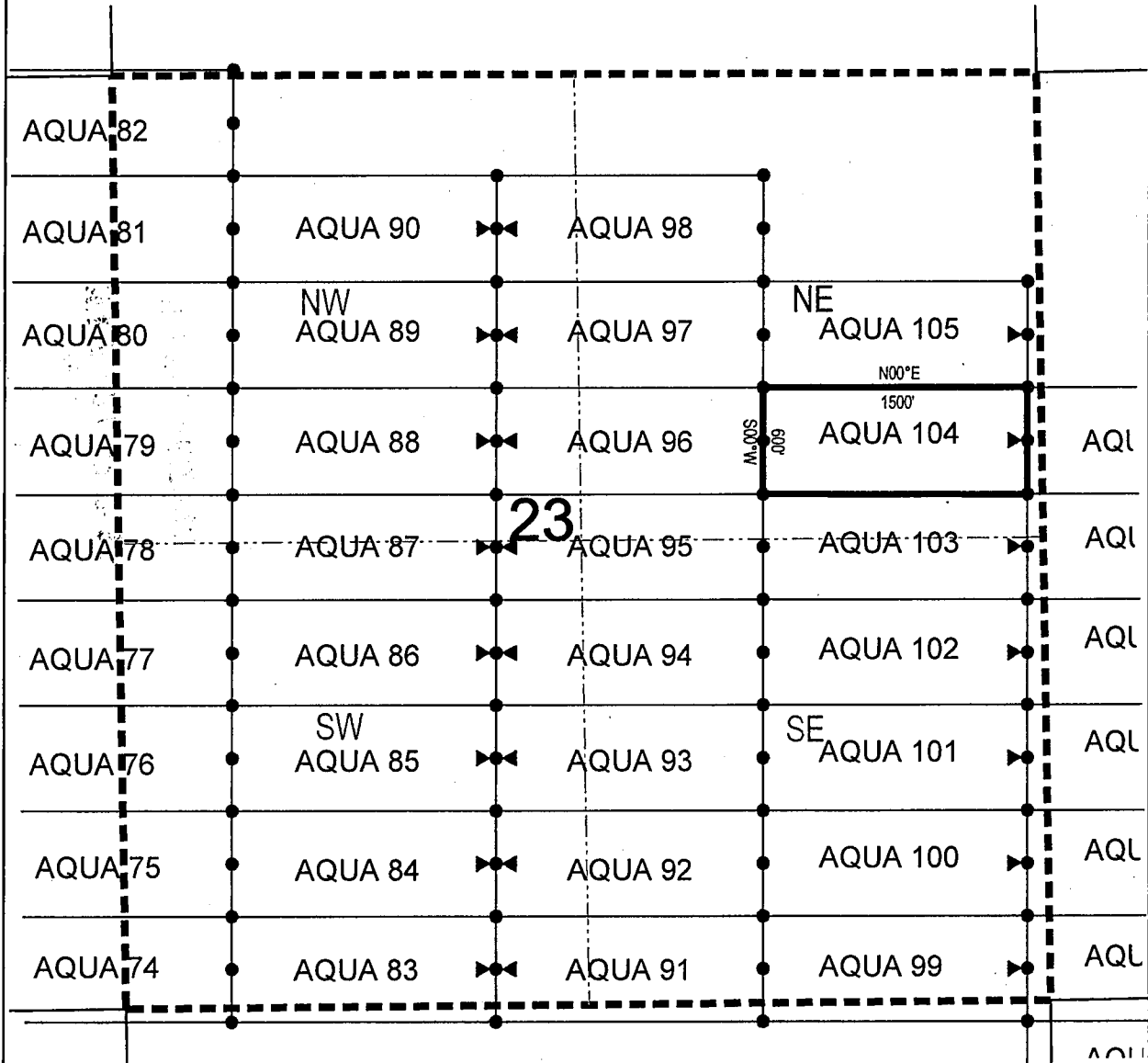
The locality of this claim with reference to some natural object or permanent monument and additional information
(if any) concerning its locality are as follows: 3481 feet north and 134 feet west from the northeast corner of
Section 26, Township 4 South, Range 31 East, to the northeast corner of said claim.

DATED AND POSTED on the ground this 4th day of April, 2018

LOCATOR (s) BHP Mineral Resources Inc. AGENT: T. Robert Breen /
180 Magee Suite 134
Tucson, AZ 85704

AMC451488

LODE CLAIM LOCATION MAP



• Corner Posts ▲ Location Monuments Scale: 1"=1000'



1. The above map depicts the **AQUA 104** Lode Claim, which is located in the SE 1/4 of the NE 1/4 and SW 1/4 of the NE 1/4 of Section 23, Township 4 South, Range 31 East, Gila Salt River Base and Meridian, Greenlee County, Arizona, San Francisco River Mining District.
2. The type of corner and location monuments used are wood 2"x2"x48" posts and metal tags with location information written thereon.
3. The bearings and distances in degrees and feet between claim corners are as depicted on the above map.

Attn: David Bertuch
BHP Mineral Resources Inc.
180 Magee Suite 134
Tucson, Arizona 85704

NOTICE IS HEREBY GIVEN that the AQUA 105

by BHP Mineral Resources Inc. whose current mailing

Tucson, Arizona 85704

easterly direction to the east end line and 1490 feet in a westerly direction to the west end line. This claim is marked by six monuments, one at each corner and one at the center of each end line of the claim.

of the following quarter section (s), section (s), Township (s) and Range (s) SE 1/4 of the NE 1/4, NE 1/4 of the NE 1/4, NW 1/4 of the NE 1/4 and SW 1/4 of the NE 1/4 of Section 23, Township 4 South, Range 31 East, Gila Salt River Base and Meridian, Greenlee County, Arizona, San Francisco River Mining District.

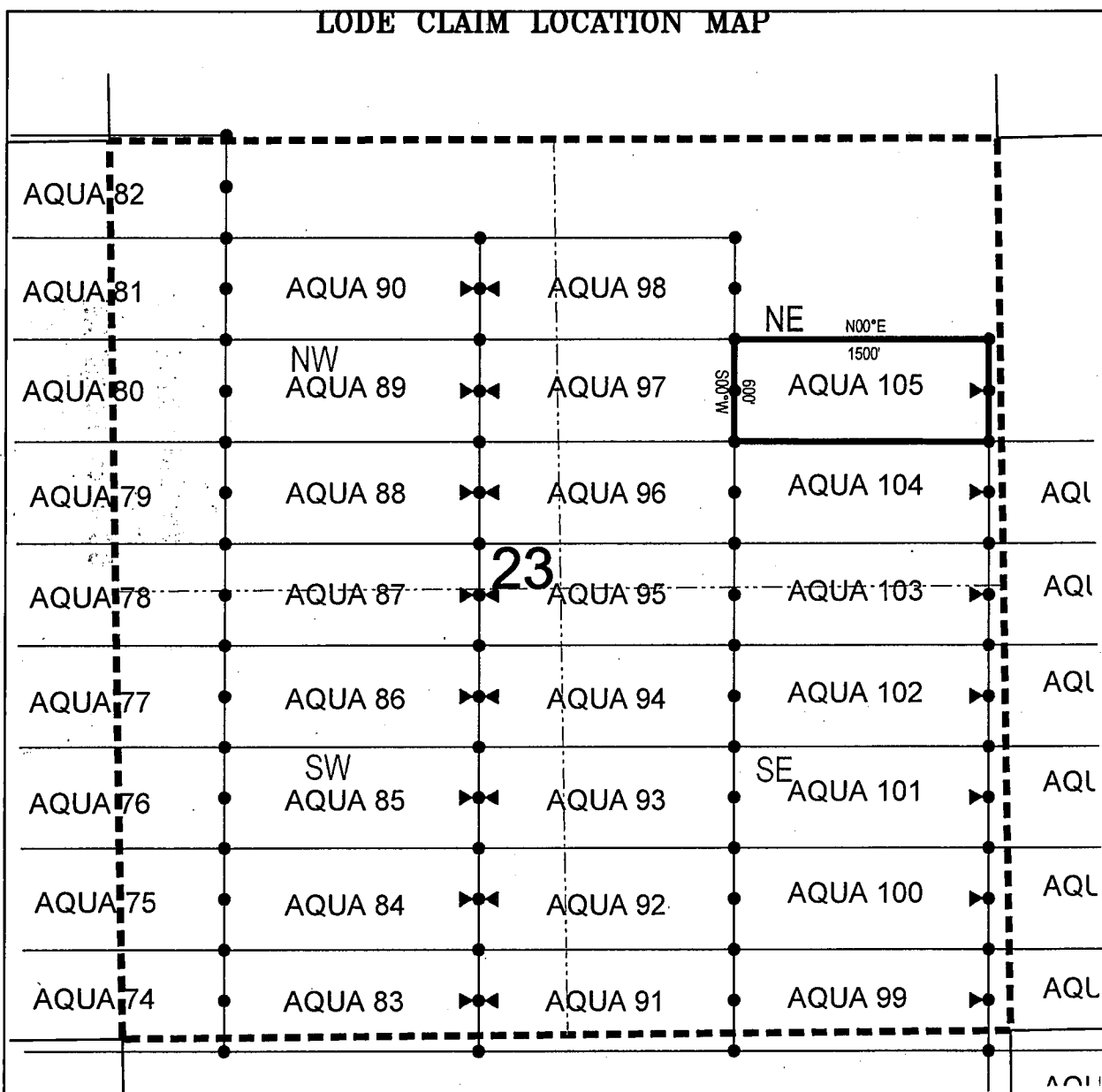
The locality of this claim with reference to some natural object or permanent monument and additional information (if any) concerning its locality are as follows: 4081 feet north and 134 feet west from the northeast corner of
Section 26, Township 4 South, Range 31 East, to the northeast corner of said claim.

LOCATOR (s) BHP Mineral Resources Inc. AGENT: T. Robert Breen /
180 Magee Suite 134
Tucson, AZ 85704

RECEIVED
BLM AZ STATE OFFICE
2010 JUN 21 P 12:50
PHOENIX, ARIZONA

AFIC 51489

LODE CLAIM LOCATION MAP



1. The above map depicts the **AQUA 105** Lode Claim, which is located in the SE 1/4 of the NE 1/4, NE 1/4 of the NE 1/4, NW 1/4 of the NE 1/4 and SW 1/4 of the NE 1/4 of Section 23, Township 4 South, Range 31 East, Gila Salt River Base and Meridian, Greenlee County, Arizona, San Francisco River Mining District.
2. The type of corner and location monuments used are wood 2"x2"x48" posts and metal tags with location information written thereon.
3. The bearings and distances in degrees and feet between claim corners are as depicted on the above map.

**Attn: David Bertuch
BHP Mineral Resources Inc.
180 Magee Suite 134
Tucson, Arizona 85704**

NOTICE IS HEREBY GIVEN that the AQUA 106

Tucson, Arizona 85704


The locality of this claim with reference to some natural object or permanent monument and additional information (if any) concerning its locality are as follows: 20519 feet south and 1366 feet east from the northeast corner of Section 26, Township 4 South, Range 31 East, to the northeast corner of said claim.

LOCATOR (s) BHP Mineral Resources Inc. AGENT: T. Robert Breen
180 Magee Suite 134
Tucson, AZ 85704

RECEIVED
BLM AZ STATE OFFICE
2018 JUN 21 P 12:50
PHOENIX, ARIZONA

AMC 451490

LODE CLAIM LOCATION MAP



• Corner Posts

▲ Location Monuments

Scale: 1"=1000'



1. The above map depicts the **AQUA 106** Lode Claim, which is located in the SW 1/4 of the SW 1/4 of Section 12, SE 1/4 of the SE 1/4 of Section 11, and NW 1/4 of the NW 1/4 of Section 13, Township 5 South, Range 31 East, Gila Salt River Base and Meridian, Greenlee County, Arizona, San Francisco River Mining District.
2. The type of corner and location monuments used are wood 2"x2"x48" posts and metal tags with location information written thereon.
3. The bearings and distances in degrees and feet between claim corners are as depicted on the above map.

Attn: David Bertuch
BHP Mineral Resources Inc.
180 Magee Suite 134
Tucson, Arizona 85704

NOTICE IS HEREBY GIVEN that the AQUA 107
_____ lode mining claim has been located
by BHP Mineral Resources Inc. whose current mailing
address is 180 Magee Suite 134
Tucson, Arizona 85704

RECEIVED
BLM AZ STATE OFFICE
JUN 21 P 12:50
PHOENIX, ARIZONA

The location monument on which this notice is posted is situated within Section 12, Township 5
South, Range 31 East, Gila Salt River Base and Meridian, Arizona and this claim encompasses portions
of the following quarter section (s), section (s), Township (s) and Range (s) SW 1/4 of the SW 1/4 of Section
12, and SE 1/4 of the SE 1/4 of Section 11, Township 5 South, Range 31 East, Gila Salt River Base and
Meridian, Greenlee County, Arizona, San Francisco River Mining District.


The locality of this claim with reference to some natural object or permanent monument and additional information (if any) concerning its locality are as follows: 19919 feet south and 1366 feet east from the northeast corner of Section 26, Township 4 South, Range 31 East, to the northeast corner of said claim.

DATED AND POSTED on the ground this 11th day of April, 2018

LOCATOR (s) BHP Mineral Resources Inc. AGENT: T. Robert Breen /
180 Magee Suite 134
Tucson, AZ 85704

ACF-51-9

LODE CLAIM LOCATION MAP



• Corner Posts ▲ Location Monuments Scale: 1"=1000'



1. The above map depicts the **AQUA 107** Lode Claim, which is located in the SW 1/4 of the SW 1/4 of Section 12, and SE 1/4 of the SE 1/4 of Section 11, Township 5 South, Range 31 East, Gila Salt River Base and Meridian, Greenlee County, Arizona, San Francisco River Mining District.
2. The type of corner and location monuments used are wood 2"x2"x48" posts and metal tags with location information written thereon.
3. The bearings and distances in degrees and feet between claim corners are as depicted on the above map.

Attn: David Bertuch
BHP Mineral Resources Inc.
180 Magee Suite 134
Tucson, Arizona 85704

NOTICE IS HEREBY GIVEN that the AQUA 108

by BHP Mineral Resources Inc. whose current mailing

Tucson, Arizona 85704

The location monument on which this notice is posted is situated within Section 12, Township 5
South, Range 31 East, Gila Salt River Base and Meridian, Arizona and this claim encompasses portions
of the following quarter section (s), section (s), Township (s) and Range (s) NW 1/4 of the SW 1/4 and SW 1/4
of the SW 1/4 of Section 12, NE 1/4 of the SE 1/4 and SE 1/4 of the SE 1/4 of Section 11, Township 5 South,
Range 31 East, Gila Salt River Base and Meridian, Greenlee County, Arizona, San Francisco River Mining
District.

The locality of this claim with reference to some natural object or permanent monument and additional information (if any) concerning its locality are as follows: 19319 feet south and 1366 feet east from the northeast corner of Section 26, Township 4 South, Range 31 East, to the northeast corner of said claim.

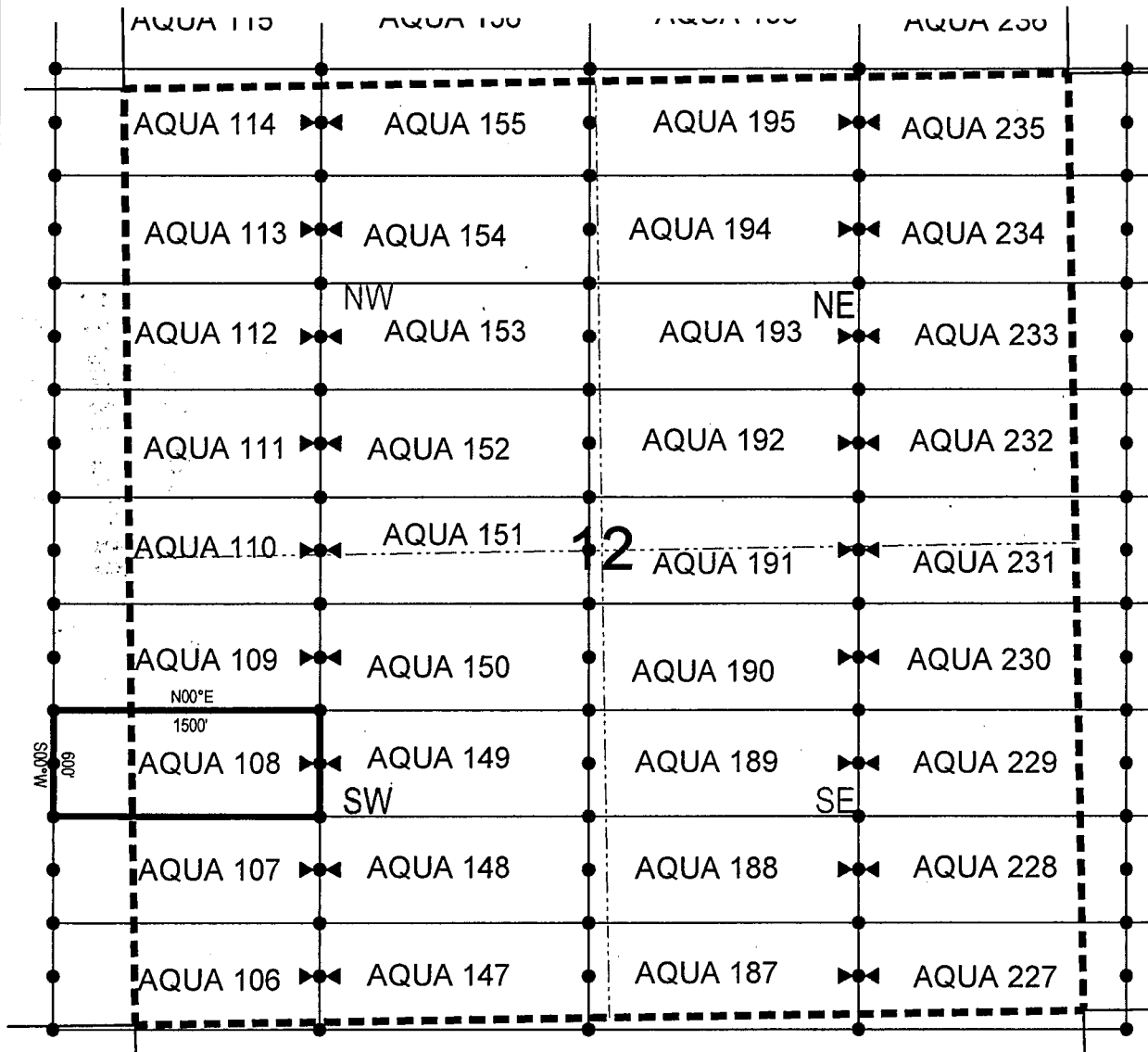
DATED AND POSTED on the ground this 11th day of April, 2018

LOCATOR (s) BHP Mineral Resources Inc. AGENT: T. Robert Breen /
180 Magee Suite 134
Tucson, AZ 85704

RECEIVED
BLM AZ STATE OFFICE
2010 JUN 21 P 12:50
Phoenix, Arizona
Greene

ANC 51492

LODE CLAIM LOCATION MAP



• Corner Posts

▲ Location Monuments

Scale: 1"=1000'



1. The above map depicts the **AQUA 108** Lode Claim, which is located in the NW 1/4 of the SW 1/4 and SW 1/4 of the SW 1/4 of Section 12, NE 1/4 of the SE 1/4 and SE 1/4 of the SE 1/4 of Section 11, Township 5 South, Range 31 East, Gila Salt River Base and Meridian, Greenlee County, Arizona, San Francisco River Mining District.
2. The type of corner and location monuments used are wood 2"x2"x48" posts and metal tags with location information written thereon.
3. The bearings and distances in degrees and feet between claim corners are as depicted on the above map.

Attn: David Bertuch
BHP Mineral Resources Inc.
180 Magee Suite 134
Tucson, Arizona 85704

NOTICE IS HEREBY GIVEN that the AQUA 109
_____ lode mining claim has been located
by BHP Mineral Resources Inc. whose current mailing
address is 180 Magee Suite 134
Tucson, Arizona 85704

RECEIVED
BLM AZ STATE OFFICE
2010 JUN 21 P 12:56
PHOENIX, ARIZONA

The location monument on which this notice is posted is situated within Section 12, Township 5
South, Range 31 East, Gila Salt River Base and Meridian, Arizona and this claim encompasses portions
of the following quarter section (s), section (s), Township (s) and Range (s) NW 1/4 of the SW 1/4 of Section
12, and NE 1/4 of the SE 1/4 of Section 11, Township 5 South, Range 31 East, Gila Salt River Base and
Meridian, Greenlee County, Arizona, San Francisco River Mining District.

The locality of this claim with reference to some natural object or permanent monument and additional information (if any) concerning its locality are as follows: 18719 feet south and 1366 feet east from the northeast corner of Section 26, Township 4 South, Range 31 East, to the northeast corner of said claim.


DATED AND POSTED on the ground this 11th day of April, 2018

LOCATOR (s) BHP Mineral Resources Inc. AGENT: T. Robert Breen /
180 Magee Suite 134
Tucson, AZ 85704

, 2018

APC 51493

LODE CLAIM LOCATION MAP



• Corner Posts

▲ Location Monuments

Scale: 1"=1000'



1. The above map depicts the **AQUA 109** Lode Claim, which is located in the NW 1/4 of the SW 1/4 of Section 12, and NE 1/4 of the SE 1/4 of Section 11, Township 5 South, Range 31 East, Gila Salt River Base and Meridian, Greenlee County, Arizona, San Francisco River Mining District.
2. The type of corner and location monuments used are wood 2"x2"x48" posts and metal tags with location information written thereon.
3. The bearings and distances in degrees and feet between claim corners are as depicted on the above map.

When recorded return to:

Attn: David Bertuch
BHP Mineral Resources Inc.
180 Magee Suite 134
Tucson, Arizona 85704

LOCATION NOTICE FOR LODE MINING CLAIM

NOTICE IS HEREBY GIVEN that the AQUA 110
_____ lode mining claim has been located
by BHP Mineral Resources Inc. whose current mailing
address is 180 Magee Suite 134
Tucson, Arizona 85704

RECEIVED
BLM AZ STATE OFFICE
2018 JUN 21 P 12:50
PHOENIX, ARIZONA

The general course of this claim is East/West and it is situated in Greenlee
County, Arizona. This claim is 1500 feet in length and 600 feet in width. This claim runs
from the location monument on which this location notice is posted approximately 10 feet in a
easterly direction to the east end line and 1490 feet in a westerly direction to the
west end line. This claim is marked by six monuments, one at each corner and one at the center of each
end line of the claim.

The location monument on which this notice is posted is situated within Section 12, Township 5
South, Range 31 East, Gila Salt River Base and Meridian, Arizona and this claim encompasses portions
of the following quarter section (s), section (s), Township (s) and Range (s) SW 1/4 of the NW 1/4 and NW 1/4
of the SW 1/4 of Section 12, and SE 1/4 of the NE 1/4 and NE 1/4 of the SE 1/4 of Section 11, Township 5
South, Range 31 East, Gila Salt River Base and Meridian, Greenlee County, Arizona, San Francisco River
Mining District.

The locality of this claim with reference to some natural object or permanent monument and additional information
(if any) concerning its locality are as follows: 18119 feet south and 1366 feet east from the northeast corner of
Section 26, Township 4 South, Range 31 East, to the northeast corner of said claim.


DATED AND POSTED on the ground this 11th day of April, 2018

LOCATOR (s) BHP Mineral Resources Inc. AGENT: T. Robert Breen /
180 Magee Suite 134
Tucson, AZ 85704



AHC451494

LODE CLAIM LOCATION MAP



• Corner Posts

▲ Location Monuments

Scale: 1"=1000'



1. The above map depicts the **AQUA 110** Lode Claim, which is located in the SW 1/4 of the NW 1/4 and NW 1/4 of the SW 1/4 of Section 12, and SE 1/4 of the NE 1/4 and NE 1/4 of the SE 1/4 of Section 11, Township 5 South, Range 31 East, Gila Salt River Base and Meridian, Greenlee County, Arizona, San Francisco River Mining District.
2. The type of corner and location monuments used are wood 2"x2"x48" posts and metal tags with location information written thereon.
3. The bearings and distances in degrees and feet between claim corners are as depicted on the above map.

Attn: David Bertuch
BHP Mineral Resources Inc.
180 Magee Suite 134
Tucson, Arizona 85704

NOTICE IS HEREBY GIVEN that the AQUA 111

Tucson, Arizona 85704

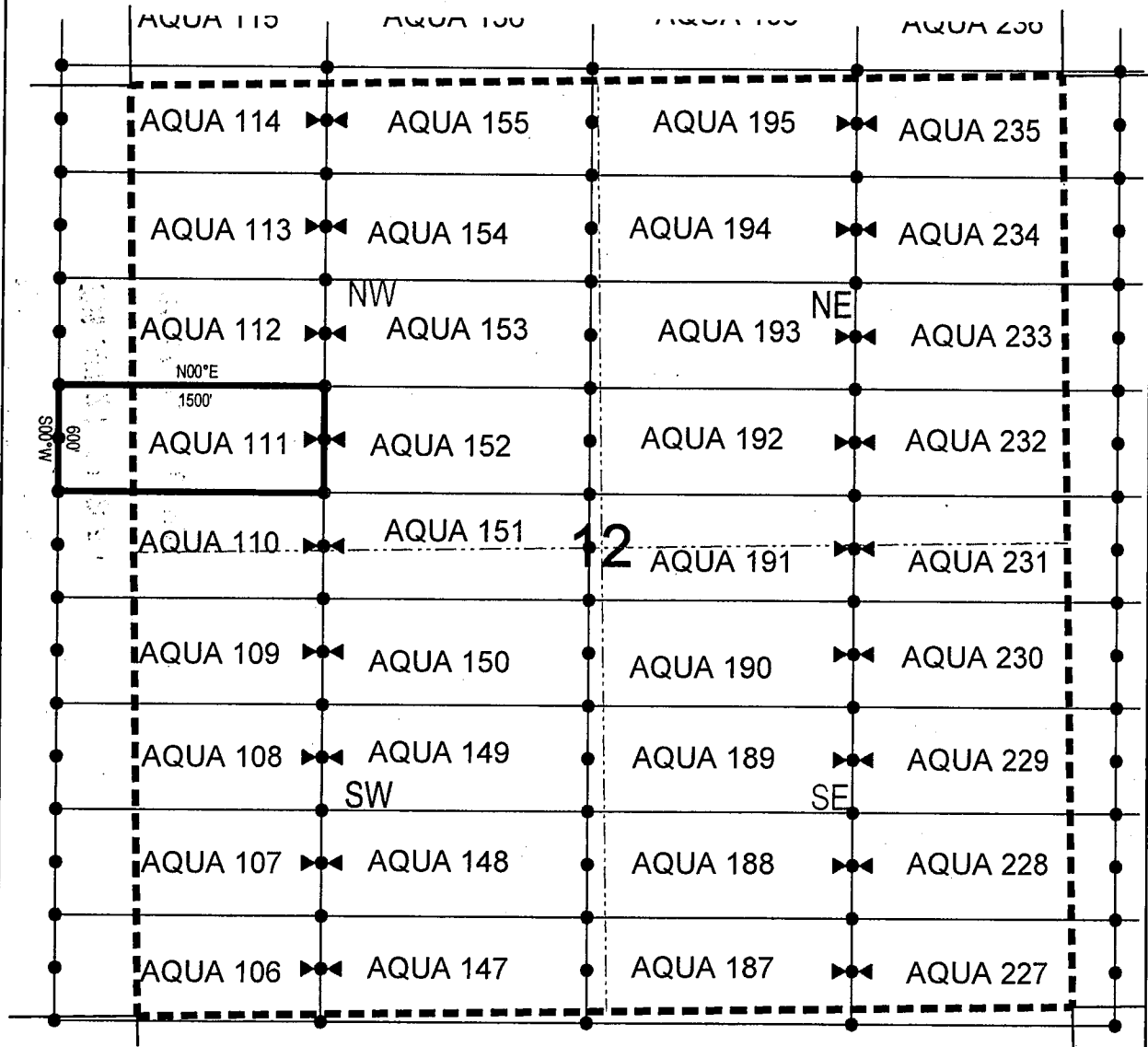
The locality of this claim with reference to some natural object or permanent monument and additional information (if any) concerning its locality are as follows: 17519 feet south and 1366 feet east from the northeast corner of Section 26, Township 4 South, Range 31 East, to the northeast corner of said claim.

LOCATOR (s) BHP Mineral Resources Inc. AGENT: T. Robert Breen /
180 Magee Suite 134
Tucson, AZ 85704

RECEIVED
BLM AZ STATE OFFICE
2018 JUN 21 P 12:52
PHOENIX, ARIZONA
Greene

AMC 451495

LODE CLAIM LOCATION MAP



● Corner Posts

▲ Location Monuments

Scale: 1"=1000'



1. The above map depicts the **AQUA 111** Lode Claim, which is located in the SW 1/4 of the NW 1/4 of Section 12, and SE 1/4 of the NE 1/4 of Section 11, Township 5 South, Range 31 East, Gila Salt River Base and Meridian, Greenlee County, Arizona, San Francisco River Mining District.
2. The type of corner and location monuments used are wood 2"x2"x48" posts and metal tags with location information written thereon.
3. The bearings and distances in degrees and feet between claim corners are as depicted on the above map.

Attn: David Bertuch
BHP Mineral Resources Inc.
180 Magee Suite 134
Tucson, Arizona 85704

NOTICE IS HEREBY GIVEN that the AQUA 112

RECEIVED
BLM AZ STATE
2010 JUN 21 PM
PHOENIX, ARIZ


AHC 45149h

The locality of this claim with reference to some natural object or permanent monument and additional information (if any) concerning its locality are as follows: 16919 feet south and 1366 feet east from the northeast corner of Section 26, Township 4 South, Range 31 East, to the northeast corner of said claim.

DATED AND POSTED on the ground this 11th day of April, 2018

LOCATOR (s) BHP Mineral Resources Inc. AGENT: T. Robert Breen /
180 Magee Suite 134
Tucson, AZ 85704

LODE CLAIM LOCATION MAP



• Corner Posts

▲ Location Monuments

Scale: 1"=1000'



1. The above map depicts the **AQUA 112** Lode Claim, which is located in the SW 1/4 of the NW 1/4 and NW 1/4 of the NW 1/4 of Section 12, and SE 1/4 of the NE 1/4 and NE 1/4 of the NE 1/4 of Section 11, Township 5 South, Range 31 East, Gila Salt River Base and Meridian, Greenlee County, Arizona, San Francisco River Mining District.
2. The type of corner and location monuments used are wood 2"x2"x48" posts and metal tags with location information written thereon.
3. The bearings and distances in degrees and feet between claim corners are as depicted on the above map.

Attn: David Bertuch
BHP Mineral Resources Inc.
180 Magee Suite 134
Tucson, Arizona 85704

NOTICE IS HEREBY GIVEN that the AQUA 113
_____ lode mining claim has been located
by BHP Mineral Resources Inc. whose current mailing
address is 180 Magee Suite 134
Tucson, Arizona 85704

RECEIVED
BLM AZ STATE OFFICE
2010 JUN 21 P 12:53
PHOENIX, ARIZONA
Greene

The location monument on which this notice is posted is situated within Section 12, Township 5 South, Range 31 East, Gila Salt River Base and Meridian, Arizona and this claim encompasses portions of the following quarter section (s), section (s), Township (s) and Range (s) NW 1/4 of the NW 1/4 of Section 12, and NE 1/4 of the NE 1/4 of Section 11, Township 5 South, Range 31 East, Gila Salt River Base and Meridian, Greenlee County, Arizona, San Francisco River Mining District.

The locality of this claim with reference to some natural object or permanent monument and additional information (if any) concerning its locality are as follows: 16319 feet south and 1366 feet east from the northeast corner of
Section 26, Township 4 South, Range 31 East, to the northeast corner of said claim.


DATED AND POSTED on the ground this 11th day of April, 2018

LOCATOR (s) BHP Mineral Resources Inc. AGENT: T. Robert Breen /
180 Magee Suite 134
Tucson, AZ 85704

2018. 

AMC 451497

LODE CLAIM LOCATION MAP



● Corner Posts

▲ Location Monuments

Scale: 1"=1000'



1. The above map depicts the **AQUA 113** Lode Claim, which is located in the NW 1/4 of the NW 1/4 of Section 12, and NE 1/4 of the NE 1/4 of Section 11, Township 5 South, Range 31 East, Gila Salt River Base and Meridian, Greenlee County, Arizona, San Francisco River Mining District.
2. The type of corner and location monuments used are wood 2"x2"x48" posts and metal tags with location information written thereon.
3. The bearings and distances in degrees and feet between claim corners are as depicted on the above map.

Attn: David Bertuch
BHP Mineral Resources Inc.
180 Magee Suite 134
Tucson, Arizona 85704

NOTICE IS HEREBY GIVEN that the AQUA 114
 lode mining claim has been located
by BHP Mineral Resources Inc. whose current mailing
address is 180 Magee Suite 134
Tucson, Arizona 85704

RECEIVED
BLM AZ STATE OFFICE
2010 JUN 21 P 12:51
PHOENIX, ARIZONA

The location monument on which this notice is posted is situated within Section 12, Township 5
South, Range 31 East, Gila Salt River Base and Meridian, Arizona and this claim encompasses portions
of the following quarter section (s), section (s), Township (s) and Range (s) NW 1/4 of the NW 1/4 of Section
12, SW 1/4 of the SW 1/4 of Section 1, SE 1/4 of the SE 1/4 of Section 2, and NE 1/4 of the NE 1/4 of Section
11, Township 5 South, Range 31 East, Gila Salt River Base and Meridian, Greenlee County, Arizona, San
Francisco River Mining District.


The locality of this claim with reference to some natural object or permanent monument and additional information (if any) concerning its locality are as follows: 15719 feet south and 1366 feet east from the northeast corner of Section 26, Township 4 South, Range 31 East, to the northeast corner of said claim.

DATED AND POSTED on the ground this 11th day of April, 2018

LOCATOR (s) BHP Mineral Resources Inc. AGENT: T. Robert Breen /
180 Magee Suite 134
Tucson, AZ 85704

Аннотация 1498

LODE CLAIM LOCATION MAP



• Corner Posts ▲ Location Monuments Scale: 1"=1000'



1. The above map depicts the **AQUA 114** Lode Claim, which is located in the NW 1/4 of the NW 1/4 of Section 12, SW 1/4 of the SW 1/4 of Section 1, SE 1/4 of the SE 1/4 of Section 2, and NE 1/4 of the NE 1/4 of Section 11, Township 5 South, Range 31 East, Gila Salt River Base and Meridian, Greenlee County, Arizona, San Francisco River Mining District.
2. The type of corner and location monuments used are wood 2"x2"x48" posts and metal tags with location information written thereon.
3. The bearings and distances in degrees and feet between claim corners are as depicted on the above map.

When recorded return to:

Attn: David Bertuch
BHP Mineral Resources Inc.
180 Magee Suite 134
Tucson, Arizona 85704

LOCATION NOTICE FOR LODE MINING CLAIM

NOTICE IS HEREBY GIVEN that the AQUA 115
_____ lode mining claim has been located
by BHP Mineral Resources Inc. whose current mailing
address is 180 Magee Suite 134
Tucson, Arizona 85704

RECEIVED
BLM AZ STATE OFFICE
2018 JUN 21 P 12:51
PHOENIX, ARIZONA

The general course of this claim is East/West and it is situated in Greenlee
County, Arizona. This claim is 1500 feet in length and 600 feet in width. This claim runs
from the location monument on which this location notice is posted approximately 10 feet in a
easterly direction to the east end line and 1490 feet in a westerly direction to the
west end line. This claim is marked by six monuments, one at each corner and one at the center of each
end line of the claim.

The location monument on which this notice is posted is situated within Section 1, Township 5
South, Range 31 East, Gila Salt River Base and Meridian, Arizona and this claim encompasses portions
of the following quarter section (s), section (s), Township (s) and Range (s) SW 1/4 of the SW 1/4 of Section 1,
and SE 1/4 of the SE 1/4 of Section 2, Township 5 South, Range 31 East, Gila Salt River Base and Meridian,
Greenlee County, Arizona, San Francisco River Mining District.

The locality of this claim with reference to some natural object or permanent monument and additional information
(if any) concerning its locality are as follows: 15119 feet south and 1366 feet east from the northeast corner of
Section 26, Township 4 South, Range 31 East, to the northeast corner of said claim.

DATED AND POSTED on the ground this 24th day of April, 2018

LOCATOR (s) BHP Mineral Resources Inc. AGENT: T. Robert Breen /
180 Magee Suite 134
Tucson, AZ 85704

ANC451499

LODE CLAIM LOCATION MAP

Row \ Column	1	2	3	4
1	AQUA 123	AQUA 164	AQUA 204	AQUA 244
2	AQUA 122	AQUA 163	AQUA 203	AQUA 243
3	AQUA 121	AQUA 162	AQUA 202	AQUA 242
4	AQUA 120	AQUA 161	AQUA 201	AQUA 241
5	AQUA 119	AQUA 160	AQUA 200	AQUA 240
6	AQUA 118	AQUA 159	AQUA 199	AQUA 239
7	AQUA 117	AQUA 158	AQUA 198	AQUA 238
8	AQUA 116	AQUA 157	AQUA 197	AQUA 237
9	AQUA 115	AQUA 156	AQUA 196	AQUA 236

Scale: 1500'

North Arrow: N00°E

Section: 1

SW, NW, SE, NE

Scale: 1"=1000'



1. The above map depicts the **AQUA 115** Lode Claim, which is located in the SW 1/4 of the SW 1/4 of Section 1, and SE 1/4 of the SE 1/4 of Section 2, Township 5 South, Range 31 East, Gila Salt River Base and Meridian, Greenlee County, Arizona, San Francisco River Mining District.
2. The type of corner and location monuments used are wood 2"x2"x48" posts and metal tags with location information written thereon.
3. The bearings and distances in degrees and feet between claim corners are as depicted on the above map.

When recorded return to:

Attn: David Bertuch
BHP Mineral Resources Inc.
180 Magee Suite 134
Tucson, Arizona 85704

LOCATION NOTICE FOR LODE MINING CLAIM

NOTICE IS HEREBY GIVEN that the AQUA 116

_____ lode mining claim has been located
by BHP Mineral Resources Inc. whose current mailing
address is 180 Magee Suite 134
Tucson, Arizona 85704

RECEIVED
BLM AZ STATE OFFICE
2018 JUN 21 P 12:51 PM
PHOENIX, ARIZONA

The general course of this claim is East/West and it is situated in Greenlee
County, Arizona. This claim is 1500 feet in length and 600 feet in width. This claim runs
from the location monument on which this location notice is posted approximately 10 feet in a
easterly direction to the east end line and 1490 feet in a westerly direction to the
west end line. This claim is marked by six monuments, one at each corner and one at the center of each
end line of the claim.

The location monument on which this notice is posted is situated within Section 1, Township 5
South, Range 31 East, Gila Salt River Base and Meridian, Arizona and this claim encompasses portions
of the following quarter section (s), section (s), Township (s) and Range (s) SW 1/4 of the SW 1/4 of Section 1,
and SE 1/4 of the SE 1/4 of Section 2, Township 5 South, Range 31 East, Gila Salt River Base and Meridian,
Greenlee County, Arizona, San Francisco River Mining District.

The locality of this claim with reference to some natural object or permanent monument and additional information
(if any) concerning its locality are as follows: 14519 feet south and 1366 feet east from the northeast corner of
Section 26, Township 4 South, Range 31 East, to the northeast corner of said claim.

DATED AND POSTED on the ground this 24th day of April, 2018.

LOCATOR (s) BHP Mineral Resources Inc. AGENT: T. Robert Breen /
180 Magee Suite 134
Tucson, AZ 85704

ANC 451500

LODE CLAIM LOCATION MAP

Row	Column	Claim Number
1	NW	AQUA 123
1	NE	AQUA 204
2	NW	AQUA 122
2	NE	AQUA 203
3	NW	AQUA 121
3	NE	AQUA 202
4	NW	AQUA 120
4	NE	AQUA 201
5	NW	AQUA 119
5	NE	AQUA 200
6	NW	AQUA 118
6	NE	AQUA 199
7	NW	AQUA 117
7	NE	AQUA 198
8	NW	AQUA 116
8	NE	AQUA 197
9	NW	AQUA 115
9	NE	AQUA 196

Scale: 1500'

North Arrow: N

Claim Numbers: 1, 2, 3, 4, 5, 6, 7, 8, 9, 10, 11, 12, 13, 14, 15, 16, 17, 18, 19, 20, 21, 22, 23, 24

1. The above map depicts the **AQUA 116** Lode Claim, which is located in the SW 1/4 of the SW 1/4 of Section 1, and SE 1/4 of the SE 1/4 of Section 2, Township 5 South, Range 31 East, Gila Salt River Base and Meridian, Greenlee County, Arizona, San Francisco River Mining District.
2. The type of corner and location monuments used are wood 2"x2"x48" posts and metal tags with location information written thereon.
3. The bearings and distances in degrees and feet between claim corners are as depicted on the above map.

When recorded return to:

Attn: David Bertuch
BHP Mineral Resources Inc.
180 Magee Suite 134
Tucson, Arizona 85704

LOCATION NOTICE FOR LODE MINING CLAIM

NOTICE IS HEREBY GIVEN that the AQUA 117
_____ lode mining claim has been located
by BHP Mineral Resources Inc. whose current mailing
address is 180 Magee Suite 134
Tucson, Arizona 85704

RECEIVED
BLM AZ STATE OFFICE
JUN 21 P 12:51
PHOENIX, ARIZONA

The general course of this claim is East/West and it is situated in Greenlee
County, Arizona. This claim is 1500 feet in length and 600 feet in width. This claim runs
from the location monument on which this location notice is posted approximately 10 feet in a
easterly direction to the east end line and 1490 feet in a westerly direction to the
west end line. This claim is marked by six monuments, one at each corner and one at the center of each
end line of the claim.

The location monument on which this notice is posted is situated within Section 1, Township 5
South, Range 31 East, Gila Salt River Base and Meridian, Arizona and this claim encompasses portions
of the following quarter section (s), section (s), Township (s) and Range (s) NW 1/4 of the SW 1/4 of Section
1, and NE 1/4 of the SE 1/4 of Section 2, Township 5 South, Range 31 East, Gila Salt River Base and
Meridian, Greenlee County, Arizona, San Francisco River Mining District.

The locality of this claim with reference to some natural object or permanent monument and additional information
(if any) concerning its locality are as follows: 13919 feet south and 1366 feet east from the northeast corner of
Section 26, Township 4 South, Range 31 East, to the northeast corner of said claim.

DATED AND POSTED on the ground this 24th day of April, 2018.

LOCATOR (s) BHP Mineral Resources Inc. AGENT: T. Robert Breen /
180 Magee Suite 134
Tucson, AZ 85704

AMC451501

LODE CLAIM LOCATION MAP

AQUA 123 AQUA 164 AQUA 204 AQUA 244

AQUA 122 AQUA 163 AQUA 203 AQUA 243

AQUA 121 NW AQUA 162 NE AQUA 202 AQUA 242

AQUA 120 AQUA 161 AQUA 201 AQUA 241

AQUA 119 AQUA 160 1 AQUA 200 AQUA 240

AQUA 118 AQUA 159 AQUA 199 AQUA 239

1500' N00°E AQUA 117 SW AQUA 158 SE AQUA 198 AQUA 238

AQUA 116 AQUA 157 AQUA 197 AQUA 237

AQUA 115 AQUA 156 AQUA 196 AQUA 236

1. The above map depicts the **AQUA 117** Lode Claim, which is located in the NW 1/4 of the SW 1/4 of Section 1, and NE 1/4 of the SE 1/4 of Section 2, Township 5 South, Range 31 East, Gila Salt River Base and Meridian, Greenlee County, Arizona, San Francisco River Mining District.
2. The type of corner and location monuments used are wood 2"x2"x48" posts and metal tags with location information written thereon.
3. The bearings and distances in degrees and feet between claim corners are as depicted on the above map.

Attn: David Bertuch
BHP Mineral Resources Inc.
180 Magee Suite 134
Tucson, Arizona 85704

NOTICE IS HEREBY GIVEN that the AQUA 118
_____ lode mining claim has been located
by BHP Mineral Resources Inc. whose current mailing
address is 180 Magee Suite 134
Tucson, Arizona 85704

RECEIVED
BLM AZ STATE OFFICE
2010 JUN 21 P 12:54
PHOENIX, ARIZONA

The location monument on which this notice is posted is situated within Section 1, Township 5
South, Range 31 East, Gila Salt River Base and Meridian, Arizona and this claim encompasses portions
of the following quarter section (s), section (s), Township (s) and Range (s) NW 1/4 of the SW 1/4 of Section
1, and NE 1/4 of the SE 1/4 of Section 2, Township 5 South, Range 31 East, Gila Salt River Base and
Meridian, Greenlee County, Arizona, San Francisco River Mining District.

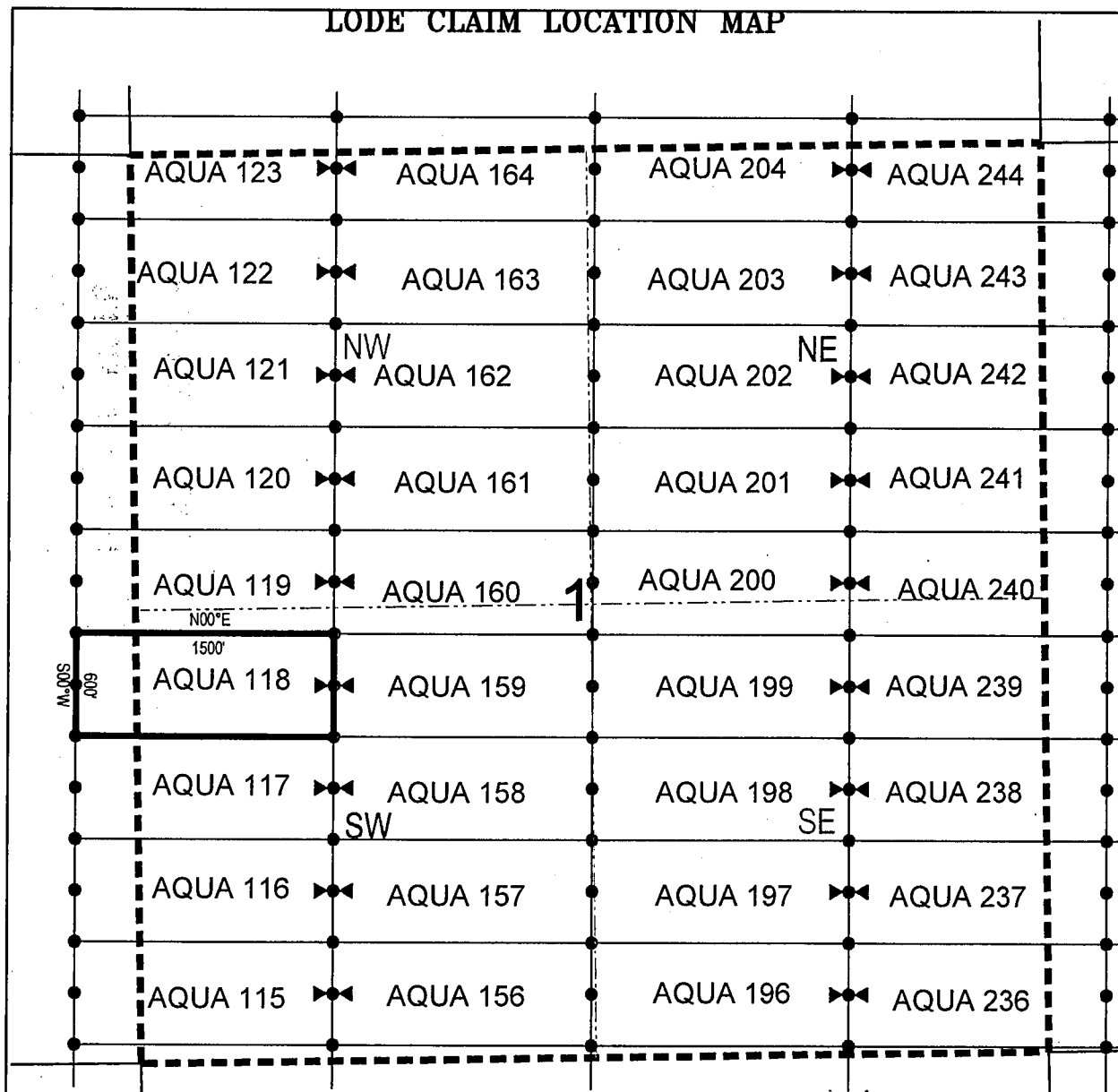
The locality of this claim with reference to some natural object or permanent monument and additional information (if any) concerning its locality are as follows: 13319 feet south and 1366 feet east from the northeast corner of
Section 26, Township 4 South, Range 31 East, to the northeast corner of said claim.

DATED AND POSTED on the ground this 24th day of April, 2018

LOCATOR (s) BHP Mineral Resources Inc. AGENT: T. Robert Breen /
180 Magee Suite 134
Tucson, AZ 85704

AMC451502

LODE CLAIM LOCATION MAP



● Corner Posts ▲ Location Monuments Scale: 1"=1000'



1. The above map depicts the **AQUA 118** Lode Claim, which is located in the NW 1/4 of the SW 1/4 of Section 1, and NE 1/4 of the SE 1/4 of Section 2, Township 5 South, Range 31 East, Gila Salt River Base and Meridian, Greenlee County, Arizona, San Francisco River Mining District.
2. The type of corner and location monuments used are wood 2"x2"x48" posts and metal tags with location information written thereon.
3. The bearings and distances in degrees and feet between claim corners are as depicted on the above map.

When recorded return to:

Attn: David Bertuch
BHP Mineral Resources Inc.
180 Magee Suite 134
Tucson, Arizona 85704

LOCATION NOTICE FOR LOPE MINING CLAIM

NOTICE IS HEREBY GIVEN that the AQUA 119
_____ lode mining claim has been located
by BHP Mineral Resources Inc. whose current mailing
address is 180 Magee Suite 134
Tucson, Arizona 85704

RECEIVED
BLM AZ STATE OFFICE
2018 JUN 21 P 12:51
PHOENIX, ARIZONA

The general course of this claim is East/West and it is situated in Greenlee
County, Arizona. This claim is 1500 feet in length and 600 feet in width. This claim runs
from the location monument on which this location notice is posted approximately 10 feet in a
easterly direction to the east end line and 1490 feet in a westerly direction to the
west end line. This claim is marked by six monuments, one at each corner and one at the center of each
end line of the claim.

The location monument on which this notice is posted is situated within Section 1, Township 5
South, Range 31 East, Gila Salt River Base and Meridian, Arizona and this claim encompasses portions
of the following quarter section (s), section (s), Township (s) and Range (s) SW 1/4 of the NW 1/4 and NW 1/4
of the SW 1/4 of Section 1, and SE 1/4 of the NE 1/4 and NE 1/4 of the SE 1/4 of Section 2, Township 5
South, Range 31 East, Gila Salt River Base and Meridian, Greenlee County, Arizona, San Francisco River
Mining District.

The locality of this claim with reference to some natural object or permanent monument and additional information
(if any) concerning its locality are as follows: 12719 feet south and 1366 feet east from the northeast corner of
Section 26, Township 4 South, Range 31 East, to the northeast corner of said claim.

DATED AND POSTED on the ground this 24th day of April, 2018

LOCATOR (s) BHP Mineral Resources Inc. AGENT: T. Robert Breen /
180 Magee Suite 134
Tucson, AZ 85704

AHC451503

LODE CLAIM LOCATION MAP

AQUA 123 AQUA 164 AQUA 204 AQUA 244

AQUA 122 AQUA 163 AQUA 203 AQUA 243

AQUA 121 NW AQUA 162 NE AQUA 202 AQUA 242

AQUA 120 AQUA 161 AQUA 201 AQUA 241

M.D.S. 209 AQUA 119 AQUA 160 1 AQUA 200 AQUA 240

AQUA 118 AQUA 159 AQUA 199 AQUA 239

AQUA 117 AQUA 158 AQUA 198 SE AQUA 238

AQUA 116 AQUA 157 AQUA 197 AQUA 237

AQUA 115 AQUA 156 AQUA 196 AQUA 236

1500'

N00°E

NW NE SW SE

1. The above map depicts the **AQUA 119** Lode Claim, which is located in the SW 1/4 of the NW 1/4 and NW 1/4 of the SW 1/4 of Section 1, and SE 1/4 of the NE 1/4 and NE 1/4 of the SE 1/4 of Section 2, Township 5 South, Range 31 East, Gila Salt River Base and Meridian, Greenlee County, Arizona, San Francisco River Mining District.
2. The type of corner and location monuments used are wood 2"x2"x48" posts and metal tags with location information written thereon.
3. The bearings and distances in degrees and feet between claim corners are as depicted on the above map.

When recorded return to:

Attn: David Bertuch
BHP Mineral Resources Inc.
180 Magee Suite 134
Tucson, Arizona 85704

LOCATION NOTICE FOR LODE MINING CLAIM

NOTICE IS HEREBY GIVEN that the AQUA 120
_____ lode mining claim has been located
by BHP Mineral Resources Inc. whose current mailing
address is 180 Magee Suite 134
Tucson, Arizona 85704

RECEIVED
BLM AZ STATE OFFICE
2018 JUN 21 P 12:51
PHOENIX, ARIZONA

The general course of this claim is East/West and it is situated in Greenlee
County, Arizona. This claim is 1500 feet in length and 600 feet in width. This claim runs
from the location monument on which this location notice is posted approximately 10 feet in a
easterly direction to the east end line and 1490 feet in a westerly direction to the
west end line. This claim is marked by six monuments, one at each corner and one at the center of each
end line of the claim.

The location monument on which this notice is posted is situated within Section 1, Township 5
South, Range 31 East, Gila Salt River Base and Meridian, Arizona and this claim encompasses portions
of the following quarter section (s), section (s), Township (s) and Range (s) SW 1/4 of the NW 1/4 of Section
1, and SE 1/4 of the NE 1/4 of Section 2, Township 5 South, Range 31 East, Gila Salt River Base and
Meridian, Greenlee County, Arizona, San Francisco River Mining District.

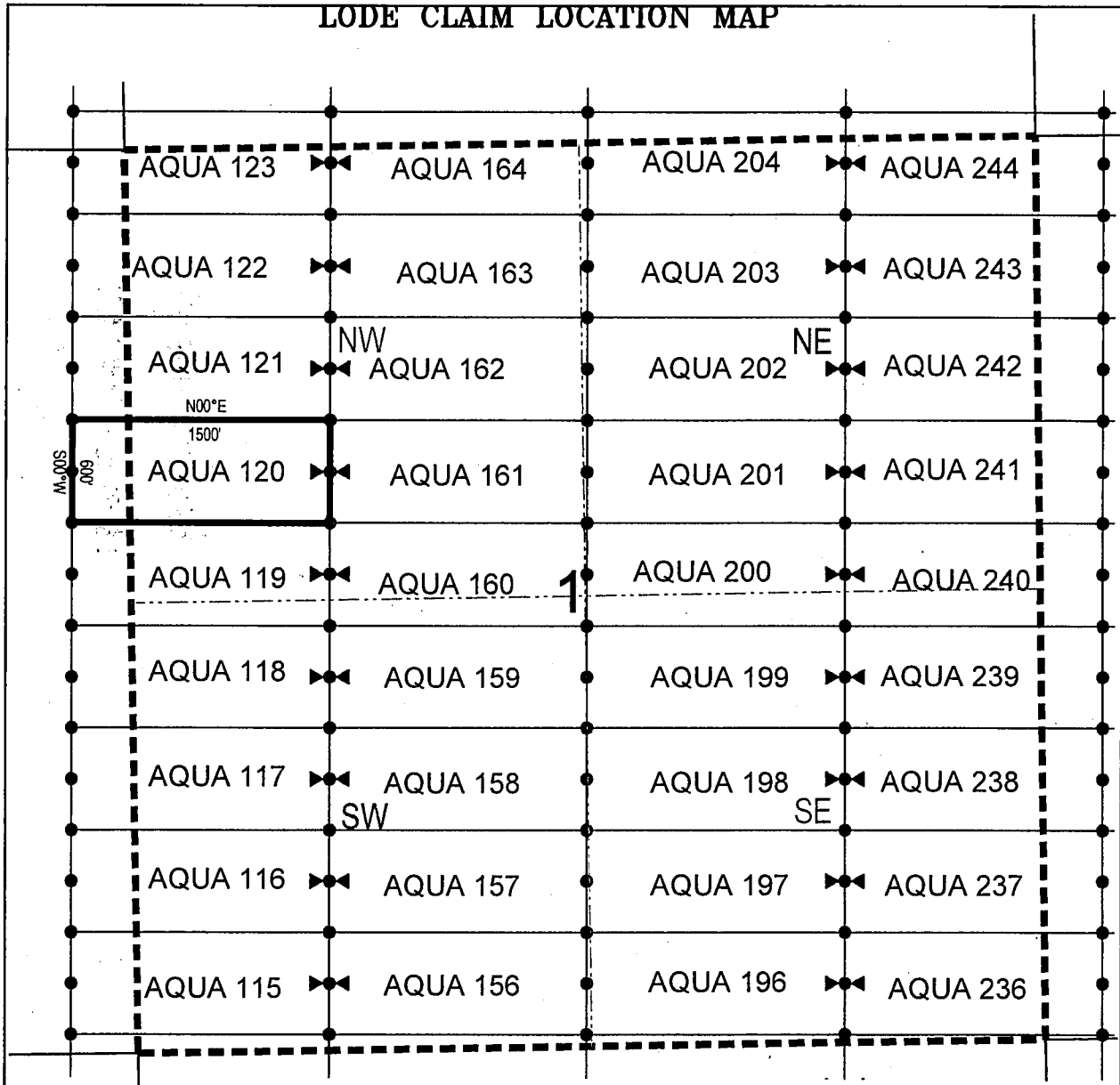
The locality of this claim with reference to some natural object or permanent monument and additional information
(if any) concerning its locality are as follows: 12119 feet south and 1366 feet east from the northeast corner of
Section 26, Township 4 South, Range 31 East, to the northeast corner of said claim.

DATED AND POSTED on the ground this 24th day of April, 2018

LOCATOR (s) BHP Mineral Resources Inc. AGENT: T. Robert Breen /
180 Magee Suite 134
Tucson, AZ 85704

AMC451504

LODE CLAIM LOCATION MAP



• Corner Posts ▲ Location Monuments Scale: 1"=1000'



1. The above map depicts the **AQUA 120** Lode Claim, which is located in the SW 1/4 of the NW 1/4 of Section 1, and SE 1/4 of the NE 1/4 of Section 2, Township 5 South, Range 31 East, Gila Salt River Base and Meridian, Greenlee County, Arizona, San Francisco River Mining District.
2. The type of corner and location monuments used are wood 2"x2"x48" posts and metal tags with location information written thereon.
3. The bearings and distances in degrees and feet between claim corners are as depicted on the above map.

When recorded return to:

Attn: David Bertuch
BHP Mineral Resources Inc.
180 Magee Suite 134
Tucson, Arizona 85704

LOCATION NOTICE FOR LODE MINING CLAIM

NOTICE IS HEREBY GIVEN that the AQUA 121
_____ lode mining claim has been located
by BHP Mineral Resources Inc. whose current mailing
address is 180 Magee Suite 134
Tucson, Arizona 85704

RECEIVED
BLM AZ STATE OFFICE
2018 JUN 21 P 2:51
PHOENIX, ARIZONA

The general course of this claim is East/West and it is situated in Greenlee
County, Arizona. This claim is 1500 feet in length and 600 feet in width. This claim runs
from the location monument on which this location notice is posted approximately 10 feet in a
easterly direction to the east end line and 1490 feet in a westerly direction to the
west end line. This claim is marked by six monuments, one at each corner and one at the center of each
end line of the claim.

The location monument on which this notice is posted is situated within Section 1, Township 5
South, Range 31 East, Gila Salt River Base and Meridian, Arizona and this claim encompasses portions
of the following quarter section (s), section (s), Township (s) and Range (s) NW 1/4 of the NW 1/4 and SW 1/4
of the NW 1/4 of Section 1, and NE 1/4 of the NE 1/4 and SE 1/4 of the NE 1/4 of Section 2, Township 5
South, Range 31 East, Gila Salt River Base and Meridian, Greenlee County, Arizona, San Francisco River
Mining District.

The locality of this claim with reference to some natural object or permanent monument and additional information
(if any) concerning its locality are as follows: 11519 feet south and 1366 feet east from the northeast corner of
Section 26, Township 4 South, Range 31 East, to the northeast corner of said claim.

DATED AND POSTED on the ground this 16th day of April, 2018

LOCATOR (s) BHP Mineral Resources Inc. AGENT: T. Robert Breen /
180 Magee Suite 134
Tucson, AZ 85704

ANC451505

LODE CLAIM LOCATION MAP

Row	Column 1	Column 2	Column 3
8	AQUA 123	AQUA 164	AQUA 204
7	AQUA 122	AQUA 163	AQUA 203
6	AQUA 121	AQUA 162	AQUA 202
5	AQUA 120	AQUA 161	AQUA 201
4	AQUA 119	AQUA 160	AQUA 200
3	AQUA 118	AQUA 159	AQUA 199
2	AQUA 117	AQUA 158	AQUA 198
1	AQUA 116	AQUA 157	AQUA 197
0	AQUA 115	AQUA 156	AQUA 196

Additional labels on the map include: NW, NE, SW, SE, 1500', N00°E, and a small '1' near the intersection of the horizontal dashed line and the second column.



1. The above map depicts the **AQUA 121** Lode Claim, which is located in the NW 1/4 of the NW 1/4 and SW 1/4 of the NW 1/4 of Section 1, and NE 1/4 of the NE 1/4 and SE 1/4 of the NE 1/4 of Section 2, Township 5 South, Range 31 East, Gila Salt River Base and Meridian, Greenlee County, Arizona, San Francisco River Mining District.
2. The type of corner and location monuments used are wood 2"x2"x48" posts and metal tags with location information written thereon.
3. The bearings and distances in degrees and feet between claim corners are as depicted on the above map.

When recorded return to:

Attn: David Bertuch
BHP Mineral Resources Inc.
180 Magee Suite 134
Tucson, Arizona 85704

LOCATION NOTICE FOR LODE MINING CLAIM

NOTICE IS HEREBY GIVEN that the AQUA 122
_____ lode mining claim has been located
by BHP Mineral Resources Inc. whose current mailing
address is 180 Magee Suite 134
Tucson, Arizona 85704

RECEIVED
BLM AZ STATE OFFICE
2018 JUN 21 P 12:51
PHOENIX, ARIZONA

The general course of this claim is East/West and it is situated in Greenlee
County, Arizona. This claim is 1500 feet in length and 600 feet in width. This claim runs
from the location monument on which this location notice is posted approximately 10 feet in a
easterly direction to the east end line and 1490 feet in a westerly direction to the
west end line. This claim is marked by six monuments, one at each corner and one at the center of each
end line of the claim.

The location monument on which this notice is posted is situated within Section 1, Township 5
South, Range 31 East, Gila Salt River Base and Meridian, Arizona and this claim encompasses portions
of the following quarter section (s), section (s), Township (s) and Range (s) NW 1/4 of the NW 1/4 of Section
1, and NE 1/4 of the NE 1/4 of Section 2, Township 5 South, Range 31 East, Gila Salt River Base and
Meridian, Greenlee County, Arizona, San Francisco River Mining District.

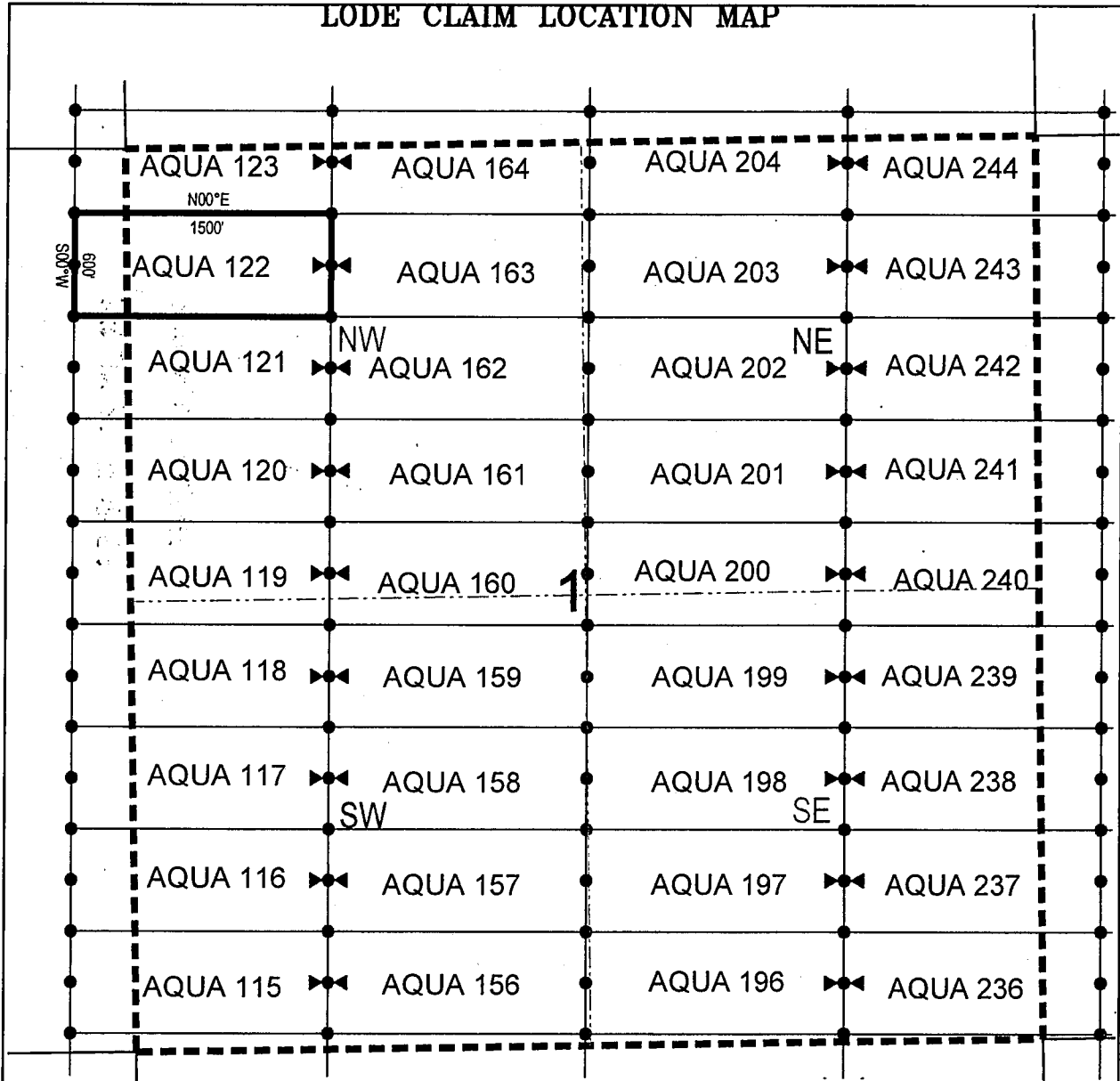
The locality of this claim with reference to some natural object or permanent monument and additional information
(if any) concerning its locality are as follows: 10919 feet south and 1366 feet east from the northeast corner of
Section 26, Township 4 South, Range 31 East, to the northeast corner of said claim.

DATED AND POSTED on the ground this 16th day of April, 2018.

LOCATOR (s) BHP Mineral Resources Inc. AGENT: T. Robert Breen /
180 Magee Suite 134
Tucson, AZ 85704

AMC451506

LODE CLAIM LOCATION MAP



• Corner Posts ▲ Location Monuments Scale: 1"=1000'



1. The above map depicts the **AQUA 122** Lode Claim, which is located in the NW 1/4 of the NW 1/4 of Section 1, and NE 1/4 of the NE 1/4 of Section 2, Township 5 South, Range 31 East, Gila Salt River Base and Meridian, Greenlee County, Arizona, San Francisco River Mining District.
2. The type of corner and location monuments used are wood 2"x2"x48" posts and metal tags with location information written thereon.
3. The bearings and distances in degrees and feet between claim corners are as depicted on the above map.

When recorded return to:

Attn: David Bertuch
BHP Mineral Resources Inc.
180 Magee Suite 134
Tucson, Arizona 85704

LOCATION NOTICE FOR LODE MINING CLAIM

NOTICE IS HEREBY GIVEN that the AQUA 123
_____ lode mining claim has been located
by BHP Mineral Resources Inc. whose current mailing
address is 180 Magee Suite 134
Tucson, Arizona 85704

RECEIVED
BLM AZ STATE OFFICE
2018 JUN 21 P 12:51
PHOENIX, ARIZONA

The general course of this claim is East/West and it is situated in Greenlee
County, Arizona. This claim is 1500 feet in length and 600 feet in width. This claim runs
from the location monument on which this location notice is posted approximately 10 feet in a
easterly direction to the east end line and 1490 feet in a westerly direction to the
west end line. This claim is marked by six monuments, one at each corner and one at the center of each
end line of the claim.

The location monument on which this notice is posted is situated within Section 1, Township 5
South, Range 31 East, Gila Salt River Base and Meridian, Arizona and this claim encompasses portions
of the following quarter section (s), section (s), Township (s) and Range (s) NW 1/4 of the NW 1/4 of Section
1, and NE 1/4 of the NE 1/4 of Section 2, Township 5 South, Range 31 East, and SW 1/4 of the SW 1/4 of
Section 36, and SE 1/4 of the SE 1/4 of Section 35, Township 4 South, Range 31 East, Gila Salt River Base
and Meridian, Greenlee County, Arizona, San Francisco River Mining District.

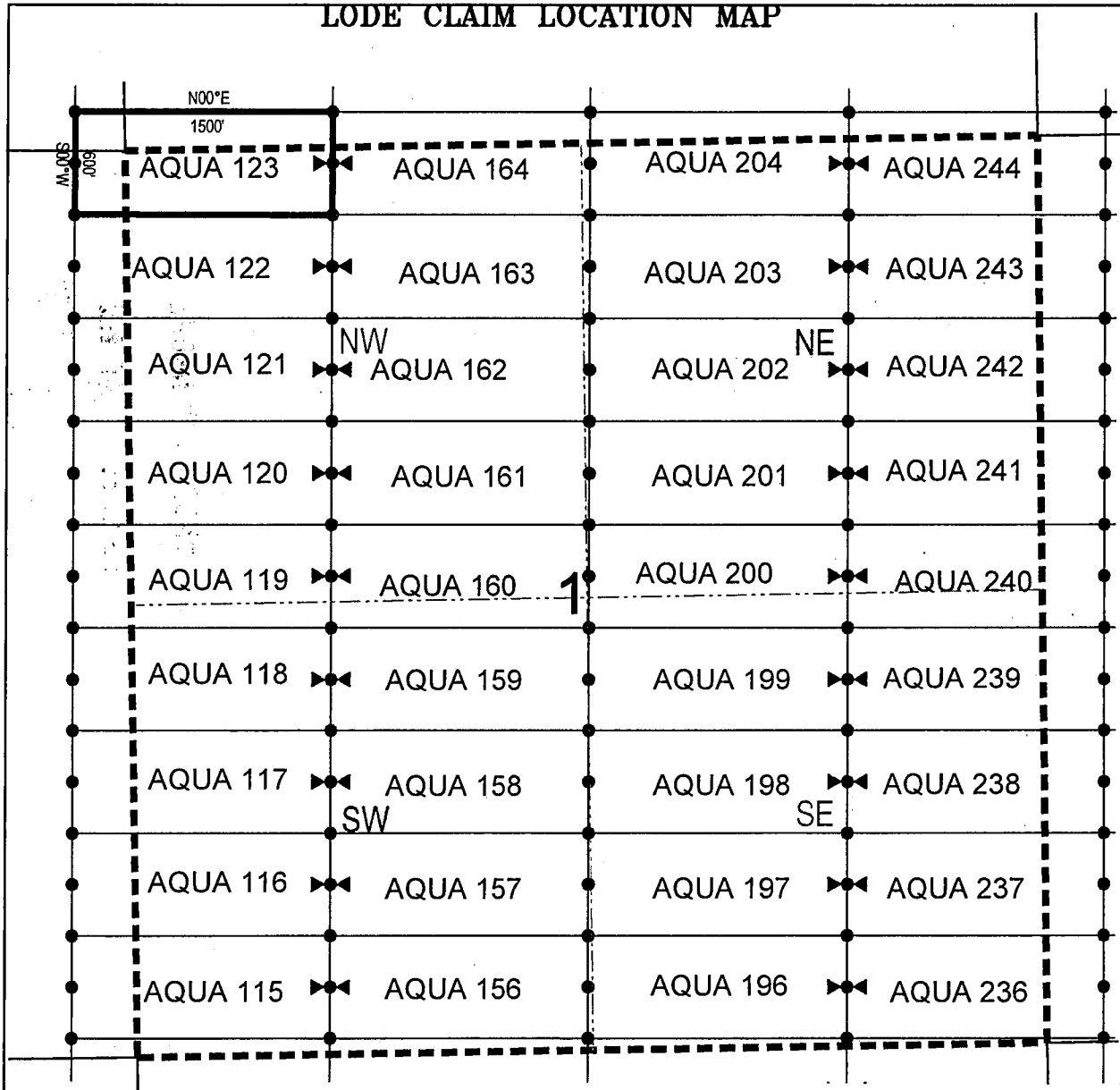
The locality of this claim with reference to some natural object or permanent monument and additional information
(if any) concerning its locality are as follows: 10319 feet south and 1366 feet east from the northeast corner of
Section 26, Township 4 South, Range 31 East, to the northeast corner of said claim.

DATED AND POSTED on the ground this 16th day of April, 2018

LOCATOR (s) BHP Mineral Resources Inc. AGENT: T. Robert Breen /
180 Magee Suite 134
Tucson, AZ 85704

AHC451507

LODE CLAIM LOCATION MAP



● Corner Posts ▲ Location Monuments Scale: 1"=1000'



1. The above map depicts the **AQUA 123** Lode Claim, which is located in the NW 1/4 of the NW 1/4 of Section 1, and NE 1/4 of the NE 1/4 of Section 2, Township 5 South, Range 31 East, and SW 1/4 of the SW 1/4 of Section 36, and SE 1/4 of the SE 1/4 of Section 35, Township 4 South, Range 31 East, Gila Salt River Base and Meridian, Greenlee County, Arizona, San Francisco River Mining District.
2. The type of corner and location monuments used are wood 2"x2"x48" posts and metal tags with location information written thereon.
3. The bearings and distances in degrees and feet between claim corners are as depicted on the above map.

When recorded return to:

Attn: David Bertuch
BHP Mineral Resources Inc.
180 Magee Suite 134
Tucson, Arizona 85704

LOCATION NOTICE FOR LODE MINING CLAIM

NOTICE IS HEREBY GIVEN that the AQUA 124
_____ lode mining claim has been located
by BHP Mineral Resources Inc. whose current mailing
address is 180 Magee Suite 134
Tucson, Arizona 85704

RECEIVED
BLM AZ STATE OFFICE
2018 JUN 21 P 12:51
PHOENIX, ARIZONA

The general course of this claim is East/West and it is situated in Greenlee
County, Arizona. This claim is 1500 feet in length and 600 feet in width. This claim runs
from the location monument on which this location notice is posted approximately 10 feet in a
easterly direction to the east end line and 1490 feet in a westerly direction to the
west end line. This claim is marked by six monuments, one at each corner and one at the center of each
end line of the claim.

The location monument on which this notice is posted is situated within Section 36, Township 4
South, Range 31 East, Gila Salt River Base and Meridian, Arizona and this claim encompasses portions
of the following quarter section (s), section (s), Township (s) and Range (s) SW 1/4 of the SW 1/4 of Section
36, and SE 1/4 of the SE 1/4 of Section 35, Township 4 South, Range 31 East, Gila Salt River Base and
Meridian, Greenlee County, Arizona, San Francisco River Mining District.

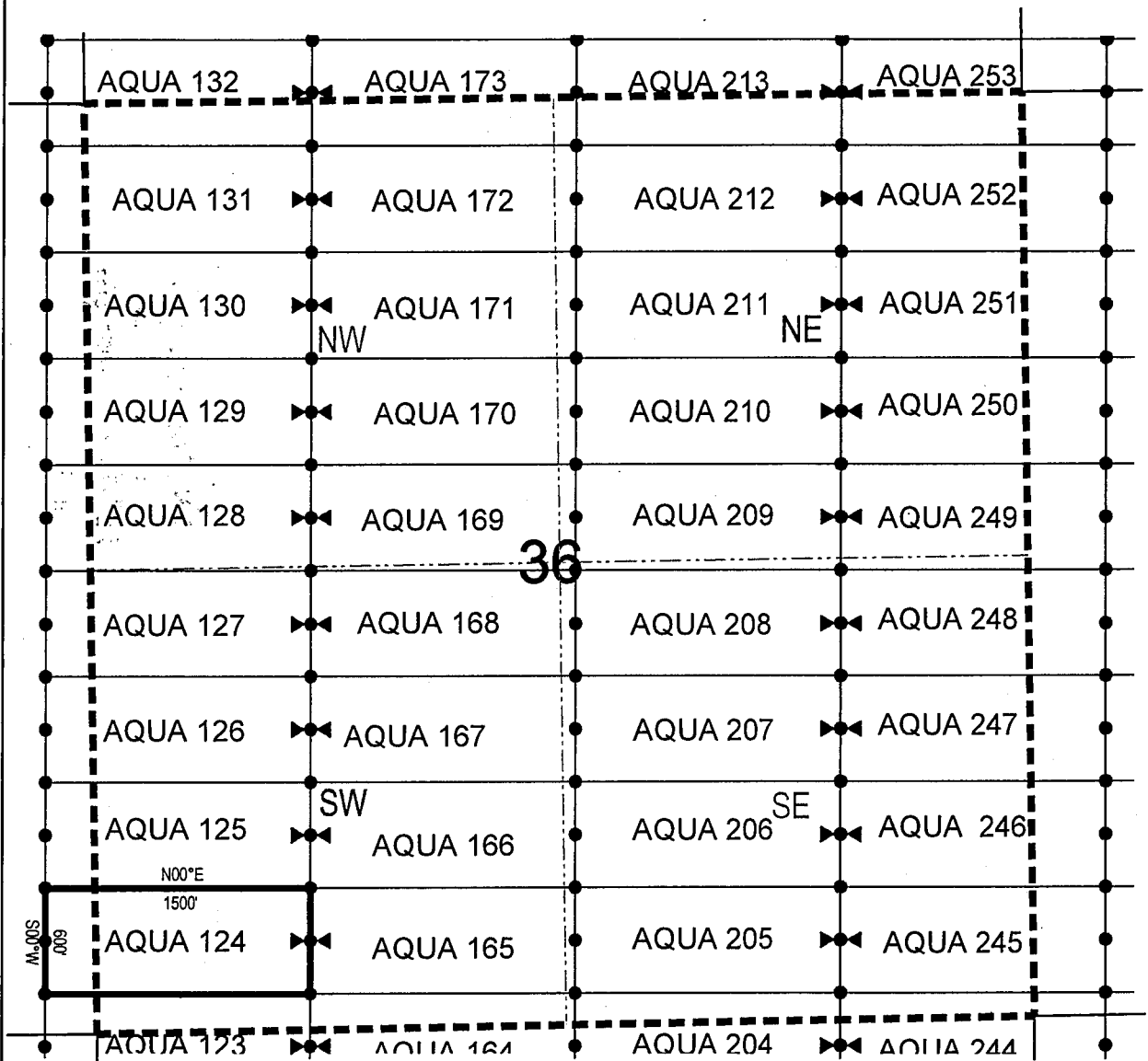
The locality of this claim with reference to some natural object or permanent monument and additional information
(if any) concerning its locality are as follows: 9719 feet south and 1366 feet east from the northeast corner of
Section 26, Township 4 South, Range 31 East, to the northeast corner of said claim.

DATED AND POSTED on the ground this 16th day of April, 2018.

LOCATOR (s) BHP Mineral Resources Inc. AGENT: T. Robert Breen /
180 Magee Suite 134
Tucson, AZ 85704

AMC451508

LODE CLAIM LOCATION MAP



• Corner Posts

▲ Location Monuments

Scale: 1"=1000'



1. The above map depicts the **AQUA 124** Lode Claim, which is located in the SW 1/4 of the SW 1/4 of Section 36, and SE 1/4 of the SE 1/4 of Section 35, Township 4 South, Range 31 East, Gila Salt River Base and Meridian, Greenlee County, Arizona, San Francisco River Mining District.
2. The type of corner and location monuments used are wood 2"x2"x48" posts and metal tags with location information written thereon.
3. The bearings and distances in degrees and feet between claim corners are as depicted on the above map.

When recorded return to:

Attn: David Bertuch
BHP Mineral Resources Inc.
180 Magee Suite 134
Tucson, Arizona 85704

LOCATION NOTICE FOR LODE MINING CLAIM

NOTICE IS HEREBY GIVEN that the AQUA 125
_____ lode mining claim has been located
by BHP Mineral Resources Inc. whose current mailing
address is 180 Magee Suite 134
Tucson, Arizona 85704

RECEIVED
BLM AZ STATE OFFICE
2018 JUN 21 P 12:51
PHOENIX, ARIZONA

The general course of this claim is East/West and it is situated in Greenlee
County, Arizona. This claim is 1500 feet in length and 600 feet in width. This claim runs
from the location monument on which this location notice is posted approximately 10 feet in a
easterly direction to the east end line and 1490 feet in a westerly direction to the
west end line. This claim is marked by six monuments, one at each corner and one at the center of each
end line of the claim.

The location monument on which this notice is posted is situated within Section 36, Township 4
South, Range 31 East, Gila Salt River Base and Meridian, Arizona and this claim encompasses portions
of the following quarter section (s), section (s), Township (s) and Range (s) SW 1/4 of the SW 1/4 and NW 1/4
of the SW 1/4 of Section 36, and SE 1/4 of the SE 1/4 and NE 1/4 of the SE 1/4 of Section 35, Township 4
South, Range 31 East, Gila Salt River Base and Meridian, Greenlee County, Arizona, San Francisco River
Mining District.


The locality of this claim with reference to some natural object or permanent monument and additional information
(if any) concerning its locality are as follows: 9119 feet south and 1366 feet east from the northeast corner of
Section 26, Township 4 South, Range 31 East, to the northeast corner of said claim.

DATED AND POSTED on the ground this 16th day of April, 2018

LOCATOR (s) BHP Mineral Resources Inc. AGENT: T. Robert Breen /
180 Magee Suite 134
Tucson, AZ 85704

AMC451509

LODE CLAIM LOCATION MAP



• Corner Posts ▲ Location Monuments Scale: 1"=1000'



1. The above map depicts the **AQUA 125** Lode Claim, which is located in the SW 1/4 of the SW 1/4 and NW 1/4 of the SW 1/4 of Section 36, and SE 1/4 of the SE 1/4 and NE 1/4 of the SE 1/4 of Section 35, Township 4 South, Range 31 East, Gila Salt River Base and Meridian, Greenlee County, Arizona, San Francisco River Mining District.
2. The type of corner and location monuments used are wood 2"x2"x48" posts and metal tags with location information written thereon.
3. The bearings and distances in degrees and feet between claim corners are as depicted on the above map.

When recorded return to:

Attn: David Bertuch
BHP Mineral Resources Inc.
180 Magee Suite 134
Tucson, Arizona 85704

LOCATION NOTICE FOR LODE MINING CLAIM

NOTICE IS HEREBY GIVEN that the AQUA 126
_____ lode mining claim has been located
by BHP Mineral Resources Inc. whose current mailing
address is 180 Magee Suite 134
Tucson, Arizona 85704

RECEIVED
BLM AZ STATE OFFICE
2018 JUN 21 P 12:51
PHOENIX, ARIZONA

The general course of this claim is East/West and it is situated in Greenlee
County, Arizona. This claim is 1500 feet in length and 600 feet in width. This claim runs
from the location monument on which this location notice is posted approximately 10 feet in a
easterly direction to the east end line and 1490 feet in a westerly direction to the
west end line. This claim is marked by six monuments, one at each corner and one at the center of each
end line of the claim.

The location monument on which this notice is posted is situated within Section 36, Township 4
South, Range 31 East, Gila Salt River Base and Meridian, Arizona and this claim encompasses portions
of the following quarter section (s), section (s), Township (s) and Range (s) NW 1/4 of the SW 1/4 of Section
36, and NE 1/4 of the SE 1/4 of Section 35, Township 4 South, Range 31 East, Gila Salt River Base and
Meridian, Greenlee County, Arizona, San Francisco River Mining District.


The locality of this claim with reference to some natural object or permanent monument and additional information
(if any) concerning its locality are as follows: 8519 feet south and 1366 feet east from the northeast corner of
Section 26, Township 4 South, Range 31 East, to the northeast corner of said claim.

DATED AND POSTED on the ground this 16th day of April, 2018

LOCATOR (s) BHP Mineral Resources Inc. AGENT: T. Robert Breen /
180 Magee Suite 134
Tucson, AZ 85704

ANC451510

LODE CLAIM LOCATION MAP



• Corner Posts ▲ Location Monuments Scale: 1"=1000'



1. The above map depicts the **AQUA 126** Lode Claim, which is located in the NW 1/4 of the SW 1/4 of Section 36, and NE 1/4 of the SE 1/4 of Section 35, Township 4 South, Range 31 East, Gila Salt River Base and Meridian, Greenlee County, Arizona, San Francisco River Mining District.
2. The type of corner and location monuments used are wood 2"x2"x48" posts and metal tags with location information written thereon.
3. The bearings and distances in degrees and feet between claim corners are as depicted on the above map.

When recorded return to:

Attn: David Bertuch
BHP Mineral Resources Inc.
180 Magee Suite 134
Tucson, Arizona 85704

LOCATION NOTICE FOR LODE MINING CLAIM

NOTICE IS HEREBY GIVEN that the AQUA 127
_____ lode mining claim has been located
by BHP Mineral Resources Inc. whose current mailing
address is 180 Magee Suite 134
Tucson, Arizona 85704

RECEIVED
BLM AZ STATE OFFICE
2018 JUN 21 P 12:51
PHOENIX, ARIZONA

The general course of this claim is East/West and it is situated in Greenlee
County, Arizona. This claim is 1500 feet in length and 600 feet in width. This claim runs
from the location monument on which this location notice is posted approximately 10 feet in a
easterly direction to the east end line and 1490 feet in a westerly direction to the
west end line. This claim is marked by six monuments, one at each corner and one at the center of each
end line of the claim.

The location monument on which this notice is posted is situated within Section 36, Township 4
South, Range 31 East, Gila Salt River Base and Meridian, Arizona and this claim encompasses portions
of the following quarter section (s), section (s), Township (s) and Range (s) NW 1/4 of the SW 1/4 of Section
36, and NE 1/4 of the SE 1/4 of Section 35, Township 4 South, Range 31 East, Gila Salt River Base and
Meridian, Greenlee County, Arizona, San Francisco River Mining District.


The locality of this claim with reference to some natural object or permanent monument and additional information
(if any) concerning its locality are as follows: 7919 feet south and 1366 feet east from the northeast corner of
Section 26, Township 4 South, Range 31 East, to the northeast corner of said claim.

DATED AND POSTED on the ground this 16th day of April, 2018

LOCATOR (s) BHP Mineral Resources Inc. AGENT: T. Robert Breen /
180 Magee Suite 134
Tucson, AZ 85704

AMC451511

LODE CLAIM LOCATION MAP



• Corner Posts

▲ Location Monuments

Scale: 1"=1000'



1. The above map depicts the **AQUA 127** Lode Claim, which is located in the NW 1/4 of the SW 1/4 of Section 36, and NE 1/4 of the SE 1/4 of Section 35, Township 4 South, Range 31 East, Gila Salt River Base and Meridian, Greenlee County, Arizona, San Francisco River Mining District.
2. The type of corner and location monuments used are wood 2"x2"x48" posts and metal tags with location information written thereon.
3. The bearings and distances in degrees and feet between claim corners are as depicted on the above map.

Attn: David Bertuch
BHP Mineral Resources Inc.
180 Magee Suite 134
Tucson, Arizona 85704

NOTICE IS HEREBY GIVEN that the **AQUA 128**

RECEIVED
BLM AZ STATE
JUN 21 1966
PHOENIX, ARIZ.

RECEIVED
BLM AZ STATE OFFICE
2016 JUN 21 P 12:51
Phoenix, Arizona
Greenlee

ANC 451512

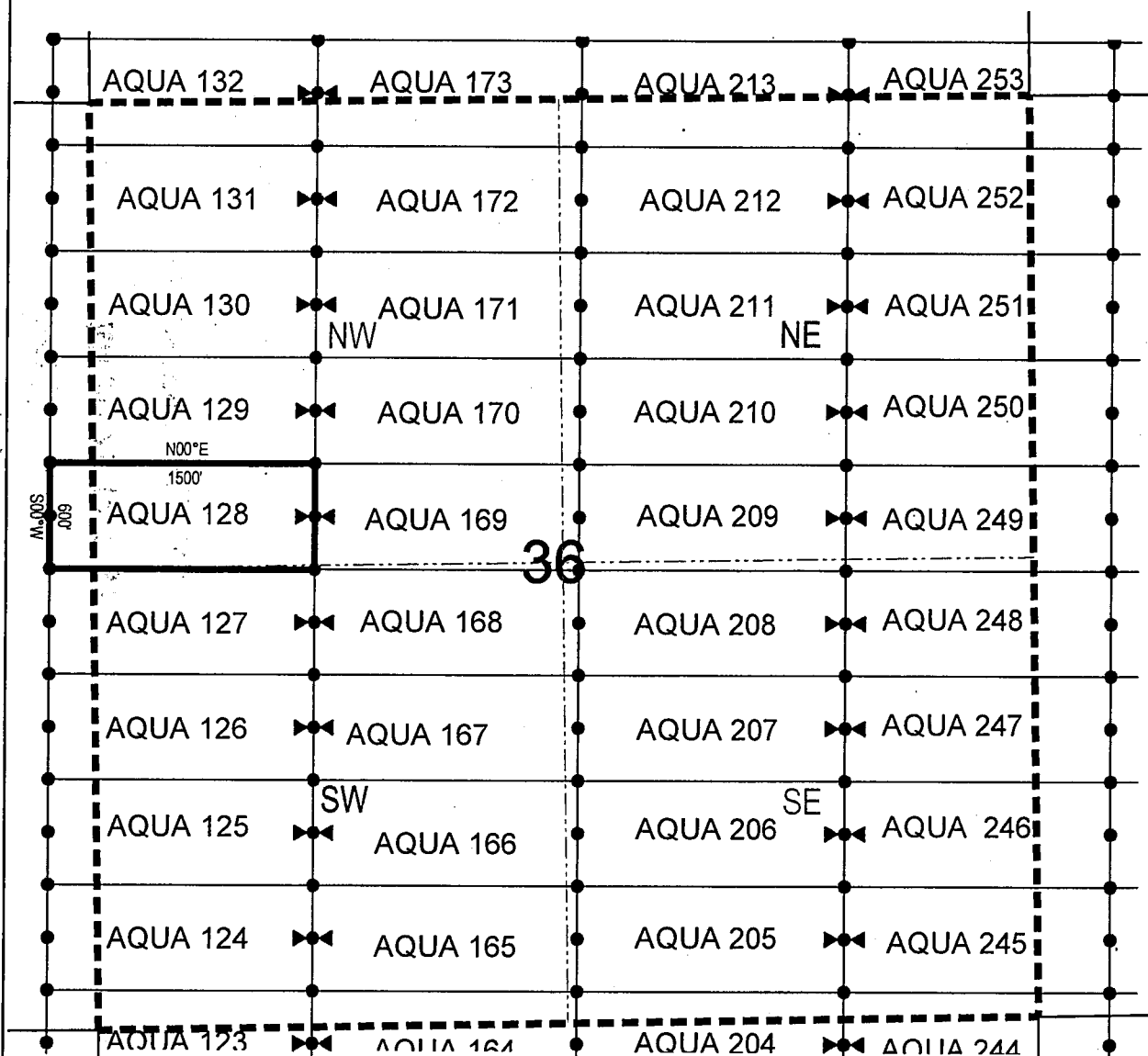
The locality of this claim with reference to some natural object or permanent monument and additional information (if any) concerning its locality are as follows: 7319 feet south and 1366 feet east from the northeast corner of Section 26, Township 4 South, Range 31 East, to the northeast corner of said claim.

DATED AND POSTED on the ground this 27th day of April, 2018

LOCATOR (s) BHP Mineral Resources Inc. AGENT: T. Robert Breen /
180 Magee Suite 134
Tucson, AZ 85704

2018

LODE CLAIM LOCATION MAP



• Corner Posts ▲ Location Monuments Scale: 1"=1000'



1. The above map depicts the **AQUA 128** Lode Claim, which is located in the SW 1/4 of the NW 1/4 of Section 36, and SE 1/4 of the NE 1/4 of Section 35, Township 4 South, Range 31 East, Gila Salt River Base and Meridian, Greenlee County, Arizona, San Francisco River Mining District.
2. The type of corner and location monuments used are wood 2"x2"x48" posts and metal tags with location information written thereon.
3. The bearings and distances in degrees and feet between claim corners are as depicted on the above map.

When recorded return to:

Attn: David Bertuch
BHP Mineral Resources Inc.
180 Magee Suite 134
Tucson, Arizona 85704

LOCATION NOTICE FOR LODE MINING CLAIM

NOTICE IS HEREBY GIVEN that the AQUA 129
_____ lode mining claim has been located
by BHP Mineral Resources Inc. whose current mailing
address is 180 Magee Suite 134
Tucson, Arizona 85704

RECEIVED
BLM AZ STATE OFFICE
2018 JUN 21 P 12:52
PHOENIX, ARIZONA

The general course of this claim is East/West and it is situated in Greenlee
County, Arizona. This claim is 1500 feet in length and 600 feet in width. This claim runs
from the location monument on which this location notice is posted approximately 10 feet in a
easterly direction to the east end line and 1490 feet in a westerly direction to the
west end line. This claim is marked by six monuments, one at each corner and one at the center of each
end line of the claim.

The location monument on which this notice is posted is situated within Section 36, Township 4
South, Range 31 East, Gila Salt River Base and Meridian, Arizona and this claim encompasses portions
of the following quarter section (s), section (s), Township (s) and Range (s) SW 1/4 of the NW 1/4 of Section
36, and SE 1/4 of the NE 1/4 of Section 35, Township 4 South, Range 31 East, Gila Salt River Base and
Meridian, Greenlee County, Arizona, San Francisco River Mining District.


The locality of this claim with reference to some natural object or permanent monument and additional information
(if any) concerning its locality are as follows: 6719 feet south and 1366 feet east from the northeast corner of
Section 26, Township 4 South, Range 31 East, to the northeast corner of said claim.

DATED AND POSTED on the ground this 27th day of April, 2018.

LOCATOR (s) BHP Mineral Resources Inc. AGENT: T. Robert Breen /
180 Magee Suite 134
Tucson, AZ 85704

AMC451513

LODE CLAIM LOCATION MAP



• Corner Posts ▲ Location Monuments Scale: 1"=1000'



1. The above map depicts the **AQUA 129** Lode Claim, which is located in the SW 1/4 of the NW 1/4 of Section 36, and SE 1/4 of the NE 1/4 of Section 35, Township 4 South, Range 31 East, Gila Salt River Base and Meridian, Greenlee County, Arizona, San Francisco River Mining District.
2. The type of corner and location monuments used are wood 2"x2"x48" posts and metal tags with location information written thereon.
3. The bearings and distances in degrees and feet between claim corners are as depicted on the above map.

When recorded return to:

Attn: David Bertuch
BHP Mineral Resources Inc.
180 Magee Suite 134
Tucson, Arizona 85704

LOCATION NOTICE FOR LODE MINING CLAIM

NOTICE IS HEREBY GIVEN that the AQUA 130
_____ lode mining claim has been located
by BHP Mineral Resources Inc. whose current mailing
address is 180 Magee Suite 134
Tucson, Arizona 85704

RECEIVED
BLM AZ STATE OFFICE
2018 JUN 21 P 12:52
PHOENIX, ARIZONA

The general course of this claim is East/West and it is situated in Greenlee
County, Arizona. This claim is 1500 feet in length and 600 feet in width. This claim runs
from the location monument on which this location notice is posted approximately 10 feet in a
easterly direction to the east end line and 1490 feet in a westerly direction to the
west end line. This claim is marked by six monuments, one at each corner and one at the center of each
end line of the claim.

The location monument on which this notice is posted is situated within Section 36, Township 4
South, Range 31 East, Gila Salt River Base and Meridian, Arizona and this claim encompasses portions
of the following quarter section (s), section (s), Township (s) and Range (s) NW 1/4 of the NW 1/4 and SW 1/4
of the NW 1/4 of Section 36, and NE 1/4 of the NE 1/4 and SE 1/4 of the NE 1/4 of Section 35, Township 4
South, Range 31 East, Gila Salt River Base and Meridian, Greenlee County, Arizona, San Francisco River
Mining District.


The locality of this claim with reference to some natural object or permanent monument and additional information
(if any) concerning its locality are as follows: 6119 feet south and 1366 feet east from the northeast corner of
Section 26, Township 4 South, Range 31 East, to the northeast corner of said claim.

DATED AND POSTED on the ground this 27th day of April, 2018

LOCATOR (s) BHP Mineral Resources Inc. AGENT: T. Robert Breen /
180 Magee Suite 134
Tucson, AZ 85704

AMC451514

LODE CLAIM LOCATION MAP



• Corner Posts

▲ Location Monuments

Scale: 1"=1000'



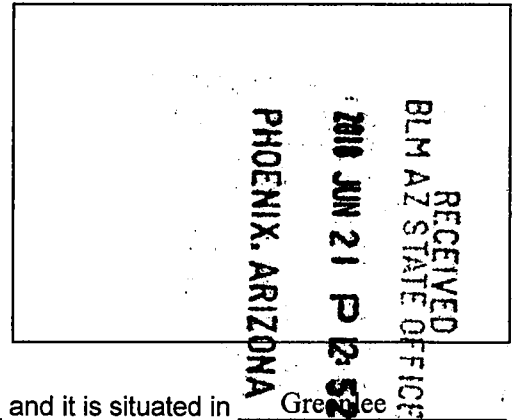
1. The above map depicts the **AQUA 130** Lode Claim, which is located in the NW 1/4 of the NW 1/4 and SW 1/4 of the NW 1/4 of Section 36, and NE 1/4 of the NE 1/4 and SE 1/4 of the NE 1/4 of Section 35, Township 4 South, Range 31 East, Gila Salt River Base and Meridian, Greenlee County, Arizona, San Francisco River Mining District.
2. The type of corner and location monuments used are wood 2"x2"x48" posts and metal tags with location information written thereon.
3. The bearings and distances in degrees and feet between claim corners are as depicted on the above map.

When recorded return to:

Attn: David Bertuch
BHP Mineral Resources Inc.
180 Magee Suite 134
Tucson, Arizona 85704

LOCATION NOTICE FOR LODE MINING CLAIM

NOTICE IS HEREBY GIVEN that the AQUA 131
_____ lode mining claim has been located
by BHP Mineral Resources Inc. whose current mailing
address is 180 Magee Suite 134
Tucson, Arizona 85704




The general course of this claim is East/West and it is situated in Greenlee
County, Arizona. This claim is 1500 feet in length and 600 feet in width. This claim runs
from the location monument on which this location notice is posted approximately 10 feet in a
easterly direction to the east end line and 1490 feet in a westerly direction to the
west end line. This claim is marked by six monuments, one at each corner and one at the center of each
end line of the claim.

The location monument on which this notice is posted is situated within Section 36, Township 4
South, Range 31 East, Gila Salt River Base and Meridian, Arizona and this claim encompasses portions
of the following quarter section (s), section (s), Township (s) and Range (s) NW 1/4 of the NW 1/4 of Section
36, and NE 1/4 of the NE 1/4 of Section 35, Township 4 South, Range 31 East, Gila Salt River Base and
Meridian, Greenlee County, Arizona, San Francisco River Mining District.

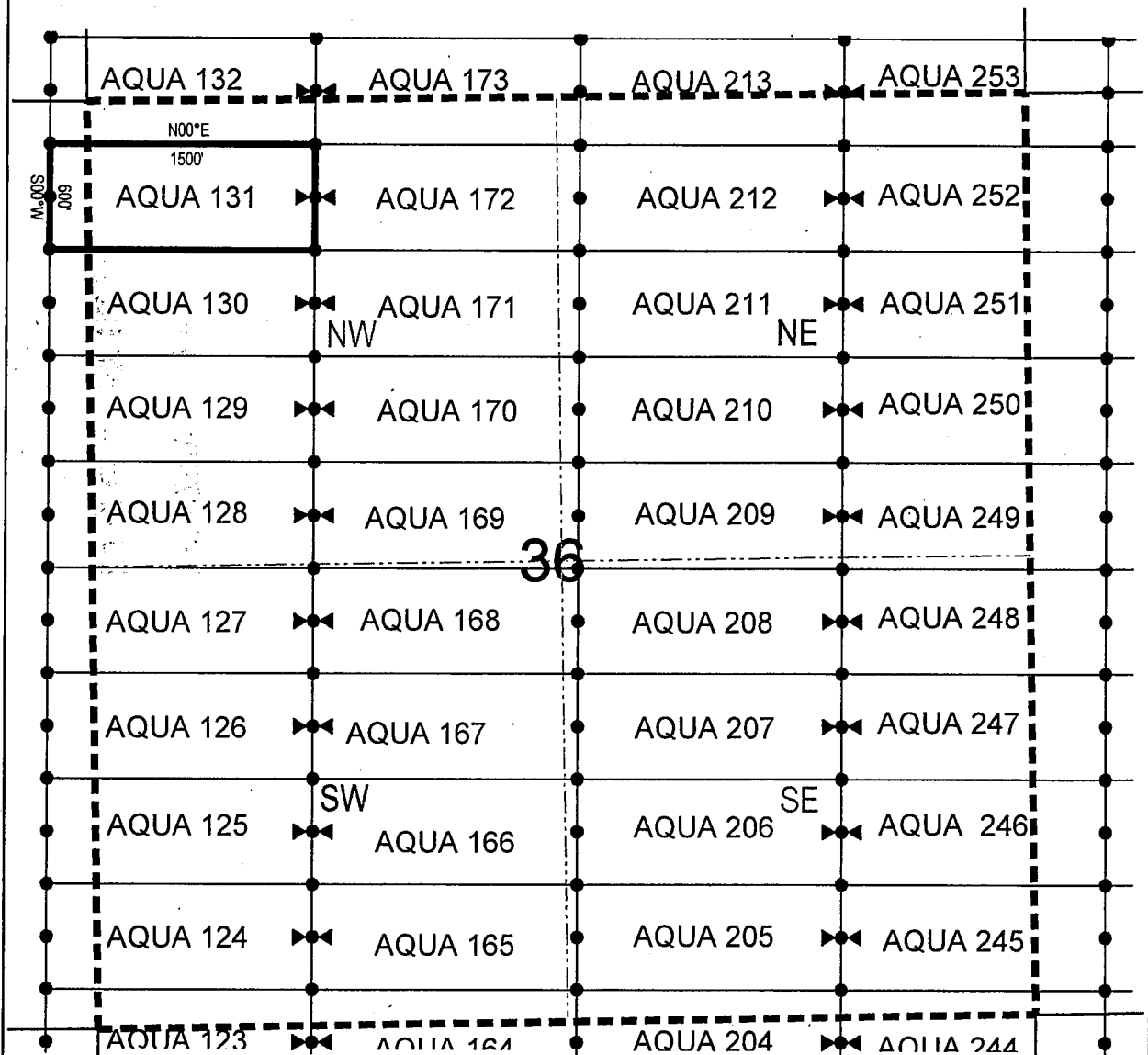
The locality of this claim with reference to some natural object or permanent monument and additional information
(if any) concerning its locality are as follows: 5519 feet south and 1366 feet east from the northeast corner of
Section 26, Township 4 South, Range 31 East, to the northeast corner of said claim.

DATED AND POSTED on the ground this 5th day of April, 2018

LOCATOR (s) BHP Mineral Resources Inc. AGENT: T. Robert Breen / 
180 Magee Suite 134
Tucson, AZ 85704

AMC451515

LODE CLAIM LOCATION MAP



• Corner Posts ▲ Location Monuments Scale: 1"=1000'




1. The above map depicts the **AQUA 131** Lode Claim, which is located in the NW 1/4 of the NW 1/4 of Section 36, and NE 1/4 of the NE 1/4 of Section 35, Township 4 South, Range 31 East, Gila Salt River Base and Meridian, Greenlee County, Arizona, San Francisco River Mining District.
2. The type of corner and location monuments used are wood 2"x2"x48" posts and metal tags with location information written thereon.
3. The bearings and distances in degrees and feet between claim corners are as depicted on the above map.

When recorded return to:

Attn: David Bertuch
BHP Mineral Resources Inc.
180 Magee Suite 134
Tucson, Arizona 85704

LOCATION NOTICE FOR LODE MINING CLAIM

NOTICE IS HEREBY GIVEN that the AQUA 132
_____ lode mining claim has been located
by BHP Mineral Resources Inc. whose current mailing
address is 180 Magee Suite 134
Tucson, Arizona 85704



The general course of this claim is East/West and it is situated in Greenlee
County, Arizona. This claim is 1500 feet in length and 600 feet in width. This claim runs
from the location monument on which this location notice is posted approximately 10 feet in a
easterly direction to the east end line and 1490 feet in a westerly direction to the
west end line. This claim is marked by six monuments, one at each corner and one at the center of each
end line of the claim.

The location monument on which this notice is posted is situated within Section 25, Township 4
South, Range 31 East, Gila Salt River Base and Meridian, Arizona and this claim encompasses portions
of the following quarter section (s), section (s), Township (s) and Range (s) SW 1/4 of the SW 1/4 of Section
25, SE 1/4 of the SE 1/4 of Section 26, NW 1/4 of the NW 1/4 of Section 36, and NE 1/4 of the NE 1/4 of
Section 35, Township 4 South, Range 31 East, Gila Salt River Base and Meridian, Greenlee County, Arizona,
San Francisco River Mining District.


The locality of this claim with reference to some natural object or permanent monument and additional information
(if any) concerning its locality are as follows: 4919 feet south and 1366 feet east from the northeast corner of
Section 26, Township 4 South, Range 31 East, to the northeast corner of said claim.

DATED AND POSTED on the ground this 5th day of April, 2018.

LOCATOR (s) BHP Mineral Resources Inc. AGENT: T. Robert Breen /
180 Magee Suite 134
Tucson, AZ 85704

AMC451516

LODE CLAIM LOCATION MAP



1. The above map depicts the **AQUA 132** Lode Claim, which is located in the SW 1/4 of the SW 1/4 of Section 25, SE 1/4 of the SE 1/4 of Section 26, NW 1/4 of the NW 1/4 of Section 36, and NE 1/4 of the NE 1/4 of Section 35, Township 4 South, Range 31 East, Gila Salt River Base and Meridian, Greenlee County, Arizona, San Francisco River Mining District.
2. The type of corner and location monuments used are wood 2"x2"x48" posts and metal tags with location information written thereon.
3. The bearings and distances in degrees and feet between claim corners are as depicted on the above map.

When recorded return to:

Attn: David Bertuch
BHP Mineral Resources Inc.
180 Magee Suite 134
Tucson, Arizona 85704

LOCATION NOTICE FOR LODE MINING CLAIM

NOTICE IS HEREBY GIVEN that the AQUA 133
_____ lode mining claim has been located
by BHP Mineral Resources Inc. whose current mailing
address is 180 Magee Suite 134
Tucson, Arizona 85704


RECEIVED
BLM AZ STATE OFFICE
JUN 21 12:52
PHOENIX, ARIZONA

The general course of this claim is East/West and it is situated in Greenlee
County, Arizona. This claim is 1500 feet in length and 600 feet in width. This claim runs
from the location monument on which this location notice is posted approximately 10 feet in a
easterly direction to the east end line and 1490 feet in a westerly direction to the
west end line. This claim is marked by six monuments, one at each corner and one at the center of each
end line of the claim.

The location monument on which this notice is posted is situated within Section 25, Township 4
South, Range 31 East, Gila Salt River Base and Meridian, Arizona and this claim encompasses portions
of the following quarter section (s), section (s), Township (s) and Range (s) SW 1/4 of the SW 1/4 of Section
25 and SE 1/4 of the SE 1/4 of Section 26, Township 4 South, Range 31 East, Gila Salt River Base and
Meridian, Greenlee County, Arizona, San Francisco River Mining District.


The locality of this claim with reference to some natural object or permanent monument and additional information
(if any) concerning its locality are as follows: 4319 feet south and 1366 feet east from the northeast corner of
Section 26, Township 4 South, Range 31 East, to the northeast corner of said claim.

DATED AND POSTED on the ground this 5th day of April, 2018

LOCATOR (s) BHP Mineral Resources Inc. AGENT: T. Robert Breen / 
180 Magee Suite 134
Tucson, AZ 85704

AMC451517

LODE CLAIM LOCATION MAP




1. The above map depicts the **AQUA 133** Lode Claim, which is located in the SW 1/4 of the SW 1/4 of Section 25 and SE 1/4 of the SE 1/4 of Section 26, Township 4 South, Range 31 East, Gila Salt River Base and Meridian, Greenlee County, Arizona, San Francisco River Mining District.
2. The type of corner and location monuments used are wood 2"x2"x48" posts and metal tags with location information written thereon.
3. The bearings and distances in degrees and feet between claim corners are as depicted on the above map.

When recorded return to:

Attn: David Bertuch
BHP Mineral Resources Inc.
180 Magee Suite 134
Tucson, Arizona 85704

LOCATION NOTICE FOR LODE MINING CLAIM

NOTICE IS HEREBY GIVEN that the AQUA 134
_____ lode mining claim has been located
by BHP Mineral Resources Inc. whose current mailing
address is 180 Magee Suite 134
Tucson, Arizona 85704



The general course of this claim is East/West and it is situated in Greenlee
County, Arizona. This claim is 1500 feet in length and 600 feet in width. This claim runs
from the location monument on which this location notice is posted approximately 10 feet in a
easterly direction to the east end line and 1490 feet in a westerly direction to the
west end line. This claim is marked by six monuments, one at each corner and one at the center of each
end line of the claim.

The location monument on which this notice is posted is situated within Section 25, Township 4
South, Range 31 East, Gila Salt River Base and Meridian, Arizona and this claim encompasses portions
of the following quarter section (s), section (s), Township (s) and Range (s) SW 1/4 of the SW 1/4 and NW 1/4
of the SW 1/4 of Section 25, and NE 1/4 of the SE 1/4 and SE 1/4 of the SE 1/4 of Section 26, Township 4
South, Range 31 East, Gila Salt River Base and Meridian, Greenlee County, Arizona, San Francisco River
Mining District.

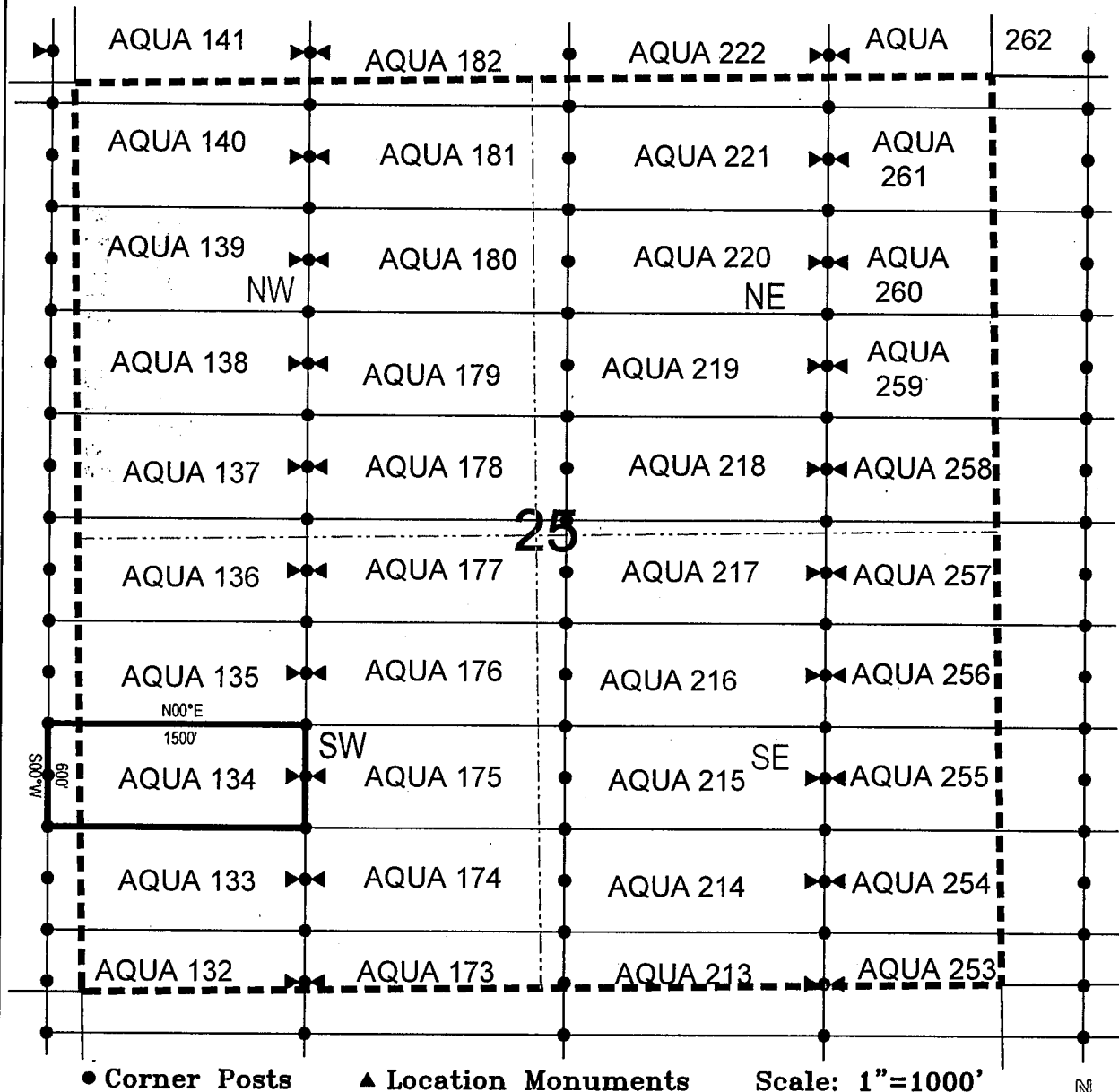
The locality of this claim with reference to some natural object or permanent monument and additional information
(if any) concerning its locality are as follows: 3719 feet south and 1366 feet east from the northeast corner of
Section 26, Township 4 South, Range 31 East, to the northeast corner of said claim.

DATED AND POSTED on the ground this 5th day of April, 2018.

LOCATOR (s) BHP Mineral Resources Inc. AGENT: T. Robert Breen [Signature]
180 Magee Suite 134
Tucson, AZ 85704

AMC 451518

LODE CLAIM LOCATION MAP



1. The above map depicts the **AQUA 134** Lode Claim, which is located in the SW 1/4 of the SW 1/4 and NW 1/4 of the SW 1/4 of Section 25, and NE 1/4 of the SE 1/4 and SE 1/4 of the SE 1/4 of Section 26, Township 4 South, Range 31 East, Gila Salt River Base and Meridian, Greenlee County, Arizona, San Francisco River Mining District.
2. The type of corner and location monuments used are wood 2"x2"x48" posts and metal tags with location information written thereon.
3. The bearings and distances in degrees and feet between claim corners are as depicted on the above map.

When recorded return to:

Attn: David Bertuch
BHP Mineral Resources Inc.
180 Magee Suite 134
Tucson, Arizona 85704

LOCATION NOTICE FOR LOPE MINING CLAIM

NOTICE IS HEREBY GIVEN that the AQUA 135
_____ lode mining claim has been located
by BHP Mineral Resources Inc. whose current mailing
address is 180 Magee Suite 134
Tucson, Arizona 85704

RECEIVED
BLM AZ STATE OFFICE
2018 JUN 21 P 12:52
PHOENIX, ARIZONA

The general course of this claim is East/West and it is situated in Greenlee
County, Arizona. This claim is 1500 feet in length and 600 feet in width. This claim runs
from the location monument on which this location notice is posted approximately 10 feet in a
easterly direction to the east end line and 1490 feet in a westerly direction to the
west end line. This claim is marked by six monuments, one at each corner and one at the center of each
end line of the claim.

The location monument on which this notice is posted is situated within Section 25, Township 4
South, Range 31 East, Gila Salt River Base and Meridian, Arizona and this claim encompasses portions
of the following quarter section (s), section (s), Township (s) and Range (s) NW 1/4 of the SW 1/4 of Section
25, and NE 1/4 of the SE 1/4 of Section 26, Township 4 South, Range 31 East, Gila Salt River Base and
Meridian, Greenlee County, Arizona, San Francisco River Mining District.

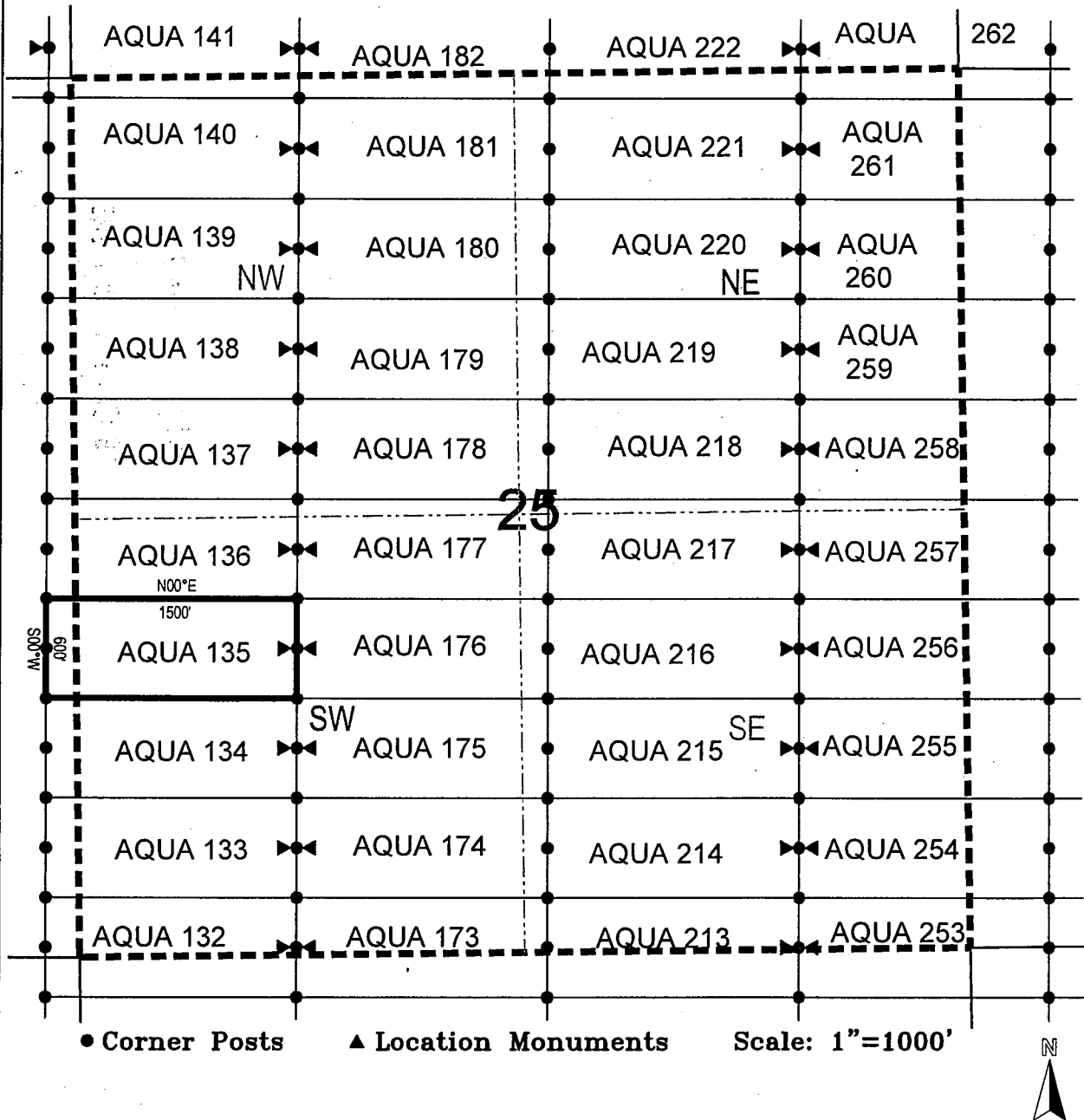
The locality of this claim with reference to some natural object or permanent monument and additional information
(if any) concerning its locality are as follows: 3119 feet south and 1366 feet east from the northeast corner of
Section 26, Township 4 South, Range 31 East, to the northeast corner of said claim.

DATED AND POSTED on the ground this 5th day of April, 2018

LOCATOR (s) BHP Mineral Resources Inc. AGENT: T. Robert Breen /
180 Magee Suite 134
Tucson, AZ 85704

AMC451519

LODE CLAIM LOCATION MAP



1. The above map depicts the **AQUA 135** Lode Claim, which is located in the NW 1/4 of the SW 1/4 of Section 25, and NE 1/4 of the SE 1/4 of Section 26, Township 4 South, Range 31 East, Gila Salt River Base and Meridian, Greenlee County, Arizona, San Francisco River Mining District.
2. The type of corner and location monuments used are wood 2"x2"x48" posts and metal tags with location information written thereon.
3. The bearings and distances in degrees and feet between claim corners are as depicted on the above map.

When recorded return to:

Attn: David Bertuch
BHP Mineral Resources Inc.
180 Magee Suite 134
Tucson, Arizona 85704

LOCATION NOTICE FOR LODE MINING CLAIM

NOTICE IS HEREBY GIVEN that the AQUA 136
_____ lode mining claim has been located
by BHP Mineral Resources Inc. whose current mailing
address is 180 Magee Suite 134
Tucson, Arizona 85704

RECEIVED
BLM AZ STATE OFFICE
2018 JUN 21 P 12:52
PHOENIX, ARIZONA

The general course of this claim is East/West and it is situated in Greenlee
County, Arizona. This claim is 1500 feet in length and 600 feet in width. This claim runs
from the location monument on which this location notice is posted approximately 10 feet in a
easterly direction to the east end line and 1490 feet in a westerly direction to the
west end line. This claim is marked by six monuments, one at each corner and one at the center of each
end line of the claim.

The location monument on which this notice is posted is situated within Section 25, Township 4
South, Range 31 East, Gila Salt River Base and Meridian, Arizona and this claim encompasses portions
of the following quarter section (s), section (s), Township (s) and Range (s) NW 1/4 of the SW 1/4 and SW 1/4
of the NW 1/4 of Section 25, and SE 1/4 of the NE 1/4 and NE 1/4 of the SE 1/4 of Section 26, Township 4
South, Range 31 East, Gila Salt River Base and Meridian, Greenlee County, Arizona, San Francisco River
Mining District.


The locality of this claim with reference to some natural object or permanent monument and additional information
(if any) concerning its locality are as follows: 2519 feet south and 1366 feet east from the northeast corner of
Section 26, Township 4 South, Range 31 East, to the northeast corner of said claim.

DATED AND POSTED on the ground this 5th day of April, 2018

LOCATOR (s) BHP Mineral Resources Inc. AGENT: T. Robert Breen /
180 Magee Suite 134
Tucson, AZ 85704

AMC451520

LODE CLAIM LOCATION MAP



1. The above map depicts the **AQUA 136** Lode Claim, which is located in the NW 1/4 of the SW 1/4 and SW 1/4 of the NW 1/4 of Section 25, and SE 1/4 of the NE 1/4 and NE 1/4 of the SE 1/4 of Section 26, Township 4 South, Range 31 East, Gila Salt River Base and Meridian, Greenlee County, Arizona, San Francisco River Mining District.
2. The type of corner and location monuments used are wood 2"x2"x48" posts and metal tags with location information written thereon.
3. The bearings and distances in degrees and feet between claim corners are as depicted on the above map.

When recorded return to:

Attn: David Bertuch
BHP Mineral Resources Inc.
180 Magee Suite 134
Tucson, Arizona 85704

LOCATION NOTICE FOR LODE MINING CLAIM

NOTICE IS HEREBY GIVEN that the AQUA 137
_____ lode mining claim has been located
by BHP Mineral Resources Inc. whose current mailing
address is 180 Magee Suite 134
Tucson, Arizona 85704

RECEIVED
BLM AZ STATE OFFICE
2018 JUN 21 P 12:52
PHOENIX, ARIZONA

The general course of this claim is East/West and it is situated in Greenlee
County, Arizona. This claim is 1500 feet in length and 600 feet in width. This claim runs
from the location monument on which this location notice is posted approximately 10 feet in a
easterly direction to the east end line and 1490 feet in a westerly direction to the
west end line. This claim is marked by six monuments, one at each corner and one at the center of each
end line of the claim.

The location monument on which this notice is posted is situated within Section 25, Township 4
South, Range 31 East, Gila Salt River Base and Meridian, Arizona and this claim encompasses portions
of the following quarter section (s), section (s), Township (s) and Range (s) SW 1/4 of the NW 1/4 of Section
25, and SE 1/4 of the NE 1/4 of Section 26, Township 4 South, Range 31 East, Gila Salt River Base and
Meridian, Greenlee County, Arizona, San Francisco River Mining District.

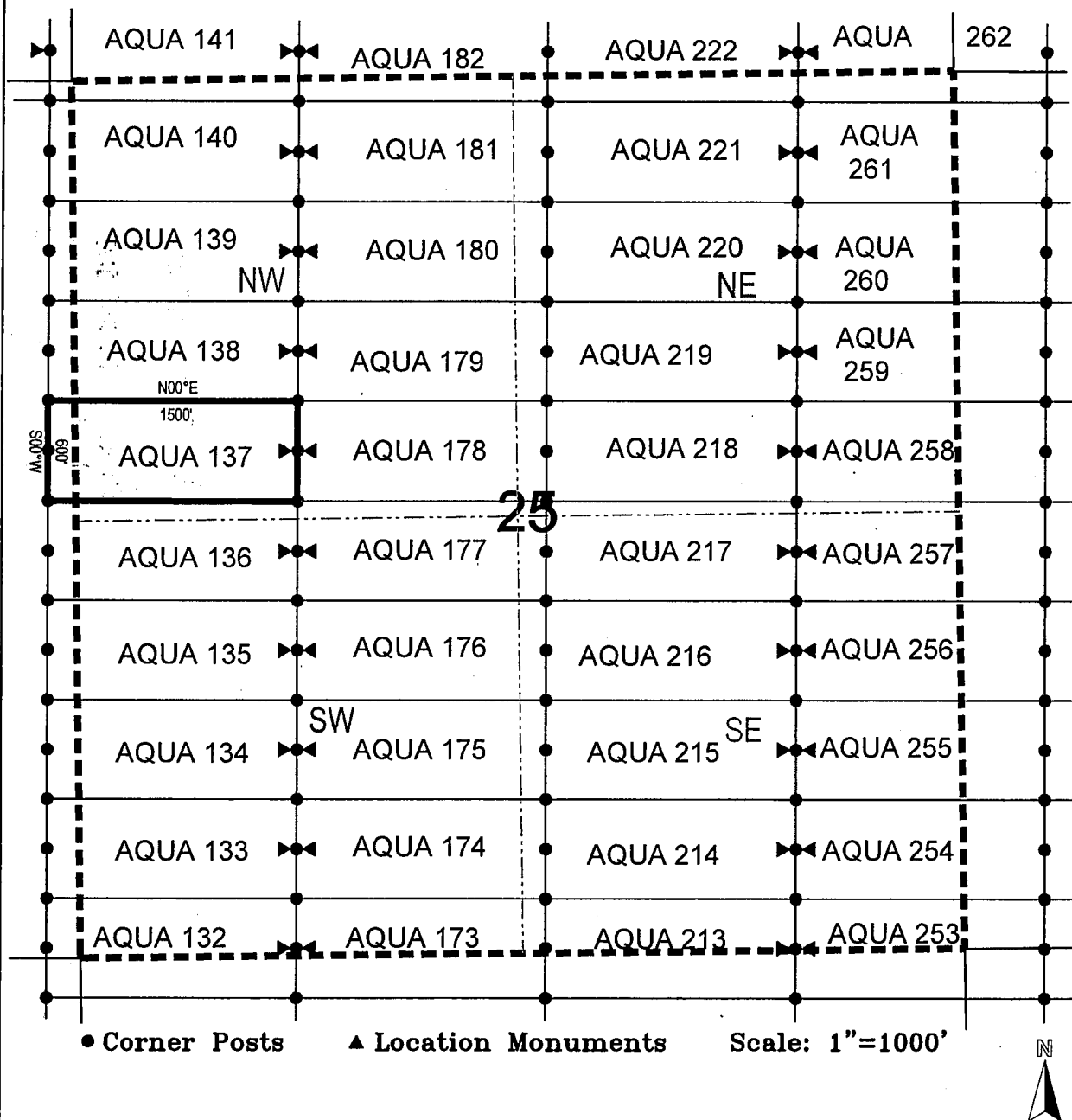
The locality of this claim with reference to some natural object or permanent monument and additional information
(if any) concerning its locality are as follows: 1919 feet south and 1366 feet east from the northeast corner of
Section 26, Township 4 South, Range 31 East, to the northeast corner of said claim.

DATED AND POSTED on the ground this 5th day of April, 2018

LOCATOR (s) BHP Mineral Resources Inc. AGENT: T. Robert Breen /
180 Magee Suite 134
Tucson, AZ 85704

AMC451521

LODE CLAIM LOCATION MAP



1. The above map depicts the **AQUA 137** Lode Claim, which is located in the SW 1/4 of the NW 1/4 of Section 25, and SE 1/4 of the NE 1/4 of Section 26, Township 4 South, Range 31 East, Gila Salt River Base and Meridian, Greenlee County, Arizona, San Francisco River Mining District.
2. The type of corner and location monuments used are wood 2"x2"x48" posts and metal tags with location information written thereon.
3. The bearings and distances in degrees and feet between claim corners are as depicted on the above map.

Attn: David Bertuch
BHP Mineral Resources Inc.
180 Magee Suite 134
Tucson, Arizona 85704

NOTICE IS HEREBY GIVEN that the AQUA 138
_____ lode mining claim has been located
by BHP Mineral Resources Inc. whose current mailing
address is 180 Magee Suite 134
Tucson, Arizona 85704

RECEIVED
BLM AZ STATE OFFICE
2010 JUN 21 P 12:52
PHOENIX, ARIZONA

The location monument on which this notice is posted is situated within Section 25, Township 4
South, Range 31 East, Gila Salt River Base and Meridian, Arizona and this claim encompasses portions
of the following quarter section (s), section (s), Township (s) and Range (s) SW 1/4 of the NW 1/4 of Section
25, and SE 1/4 of the NE 1/4 of Section 26, Township 4 South, Range 31 East, Gila Salt River Base and
Meridian, Greenlee County, Arizona, San Francisco River Mining District.

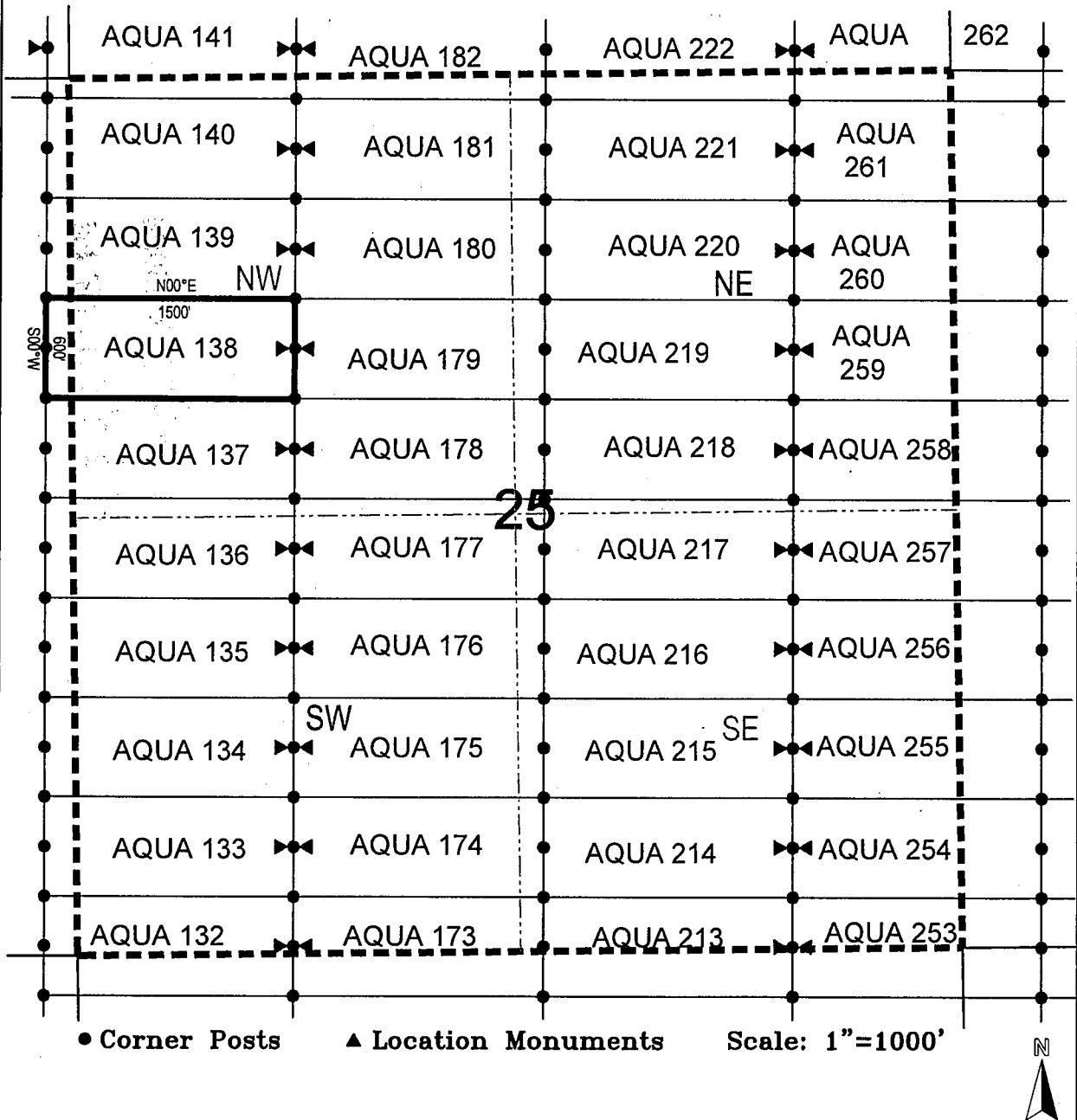
The locality of this claim with reference to some natural object or permanent monument and additional information (if any) concerning its locality are as follows: 1319 feet south and 1366 feet east from the northeast corner of
Section 26, Township 4 South, Range 31 East, to the northeast corner of said claim.

DATED AND POSTED on the ground this 5th day of April, 2018.

LOCATOR (s) BHP Mineral Resources Inc. AGENT: T. Robert Breen /
180 Magee Suite 134
Tucson, AZ 85704

AMC451522

LODE CLAIM LOCATION MAP



1. The above map depicts the **AQUA 138** Lode Claim, which is located in the SW 1/4 of the NW 1/4 of Section 25, and SE 1/4 of the NE 1/4 of Section 26, Township 4 South, Range 31 East, Gila Salt River Base and Meridian, Greenlee County, Arizona, San Francisco River Mining District.
2. The type of corner and location monuments used are wood 2"x2"x48" posts and metal tags with location information written thereon.
3. The bearings and distances in degrees and feet between claim corners are as depicted on the above map.

**Attn: David Bertuch
BHP Mineral Resources Inc.
180 Magee Suite 134
Tucson, Arizona 85704**


NOTICE IS HEREBY GIVEN that the **AQUA 139**

RECEIVED
BLM AZ STATE OFFICE
2010 JUN 21 P 12:52
PHOENIX, ARIZONA
Greene

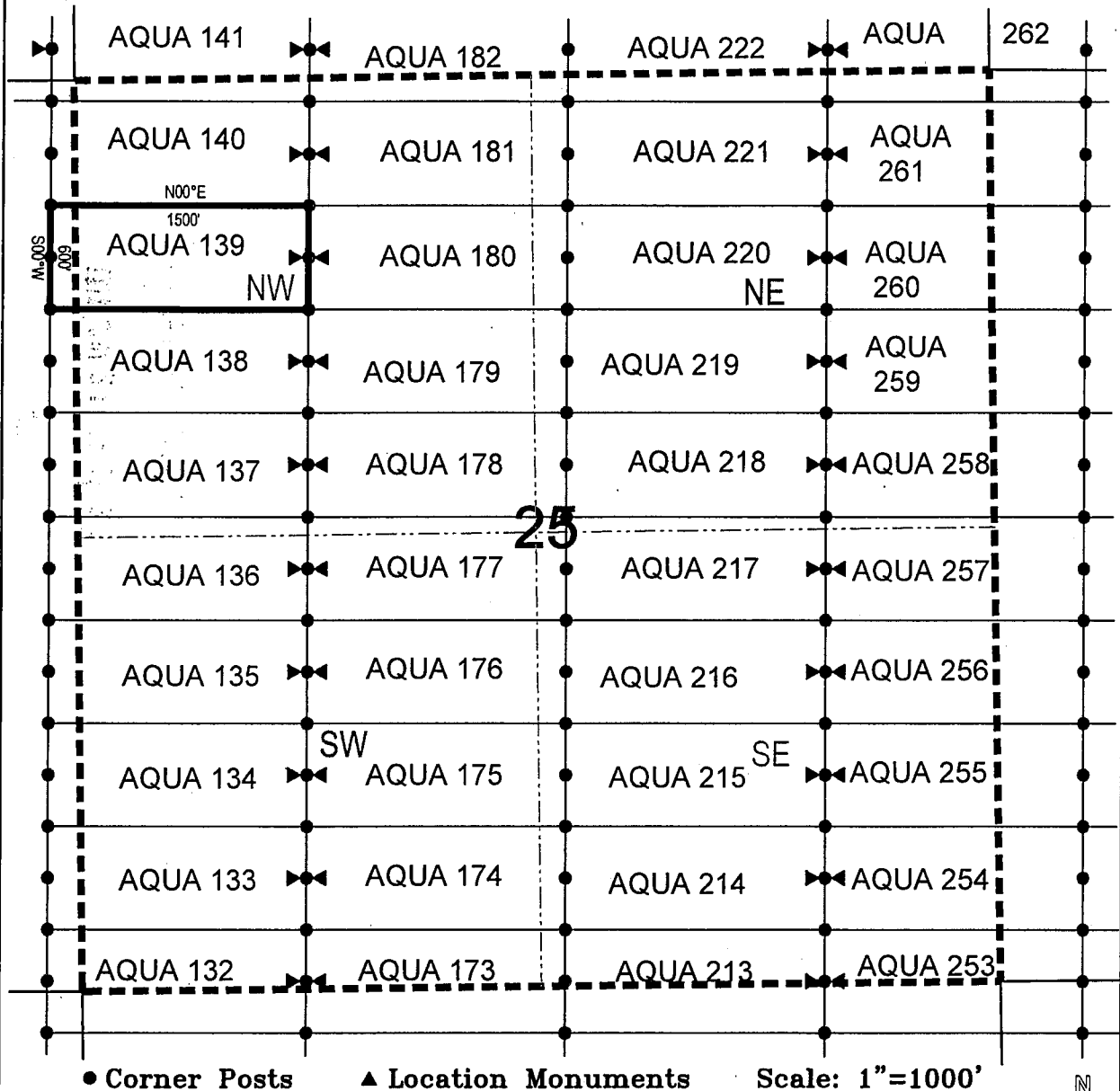
ANCH 51573

The locality of this claim with reference to some natural object or permanent monument and additional information (if any) concerning its locality are as follows: 719 feet south and 1366 feet east from the northeast corner of
Section 26, Township 4 South, Range 31 East, to the northeast corner of said claim.

DATED AND POSTED on the ground this 5th day of April, 2018

LOCATOR (s) BHP Mineral Resources Inc. AGENT: T. Robert Breen / 
180 Magee Suite 134
Tucson, AZ 85704

LODE CLAIM LOCATION MAP



1. The above map depicts the **AQUA 139** Lode Claim, which is located in the NW 1/4 of the NW 1/4 of Section 25, and NE 1/4 of the NE 1/4 of Section 26, Township 4 South, Range 31 East, Gila Salt River Base and Meridian, Greenlee County, Arizona, San Francisco River Mining District.
2. The type of corner and location monuments used are wood 2"x2"x48" posts and metal tags with location information written thereon.
3. The bearings and distances in degrees and feet between claim corners are as depicted on the above map.

When recorded return to:

Attn: David Bertuch
BHP Mineral Resources Inc.
180 Magee Suite 134
Tucson, Arizona 85704

LOCATION NOTICE FOR LODE MINING CLAIM

NOTICE IS HEREBY GIVEN that the AQUA 140
_____ lode mining claim has been located
by BHP Mineral Resources Inc. whose current mailing
address is 180 Magee Suite 134
Tucson, Arizona 85704


RECEIVED
BLM AZ STATE OFFICE
2018 JUN 21 P 12:53
PHOENIX, ARIZONA

The general course of this claim is East/West and it is situated in Greenlee
County, Arizona. This claim is 1500 feet in length and 600 feet in width. This claim runs
from the location monument on which this location notice is posted approximately 10 feet in a
easterly direction to the east end line and 1490 feet in a westerly direction to the
west end line. This claim is marked by six monuments, one at each corner and one at the center of each
end line of the claim.

The location monument on which this notice is posted is situated within Section 25, Township 4
South, Range 31 East, Gila Salt River Base and Meridian, Arizona and this claim encompasses portions
of the following quarter section (s), section (s), Township (s) and Range (s) NW 1/4 of the NW 1/4 of Section
25, and NE 1/4 of the NE 1/4 of Section 26, Township 4 South, Range 31 East, Gila Salt River Base and
Meridian, Greenlee County, Arizona, San Francisco River Mining District.


The locality of this claim with reference to some natural object or permanent monument and additional information
(if any) concerning its locality are as follows: 119 feet south and 1366 feet east from the northeast corner of
Section 26, Township 4 South, Range 31 East, to the northeast corner of said claim.

DATED AND POSTED on the ground this 5th day of April, 2018.

LOCATOR (s) BHP Mineral Resources Inc. AGENT: T. Robert Breen / 
180 Magee Suite 134
Tucson, AZ 85704

AMC451524

LODE CLAIM LOCATION MAP



1. The above map depicts the **AQUA 140** Lode Claim, which is located in the NW 1/4 of the NW 1/4 of Section 25, and NE 1/4 of the NE 1/4 of Section 26, Township 4 South, Range 31 East, Gila Salt River Base and Meridian, Greenlee County, Arizona, San Francisco River Mining District.
2. The type of corner and location monuments used are wood 2"x2"x48" posts and metal tags with location information written thereon.
3. The bearings and distances in degrees and feet between claim corners are as depicted on the above map.

When recorded return to:

Attn: David Bertuch
BHP Mineral Resources Inc.
180 Magee Suite 134
Tucson, Arizona 85704

LOCATION NOTICE FOR LODE MINING CLAIM

NOTICE IS HEREBY GIVEN that the AQUA 141
_____ lode mining claim has been located
by BHP Mineral Resources Inc. whose current mailing
address is 180 Magee Suite 134
Tucson, Arizona 85704


RECEIVED
BLM AZ STATE OFFICE
2018 JUN 21 P 12:53
PHOENIX, ARIZONA

The general course of this claim is East/West and it is situated in Greenlee
County, Arizona. This claim is 1500 feet in length and 600 feet in width. This claim runs
from the location monument on which this location notice is posted approximately 10 feet in a
easterly direction to the east end line and 1490 feet in a westerly direction to the
west end line. This claim is marked by six monuments, one at each corner and one at the center of each
end line of the claim.

The location monument on which this notice is posted is situated within Section 24, Township 4
South, Range 31 East, Gila Salt River Base and Meridian, Arizona and this claim encompasses portions
of the following quarter section (s), section (s), Township (s) and Range (s) SE 1/4 of the SW 1/4 and SW 1/4
of the SW 1/4 of Section 24, SE 1/4 of the SE 1/4 of Section 23, NE 1/4 of the NE 1/4 of Section 26, and NW
1/4 of the NW 1/4 and NE 1/4 of the NW 1/4 of Section 25, Township 4 South, Range 31 East, Gila Salt River
Base and Meridian, Greenlee County, Arizona, San Francisco River Mining District.

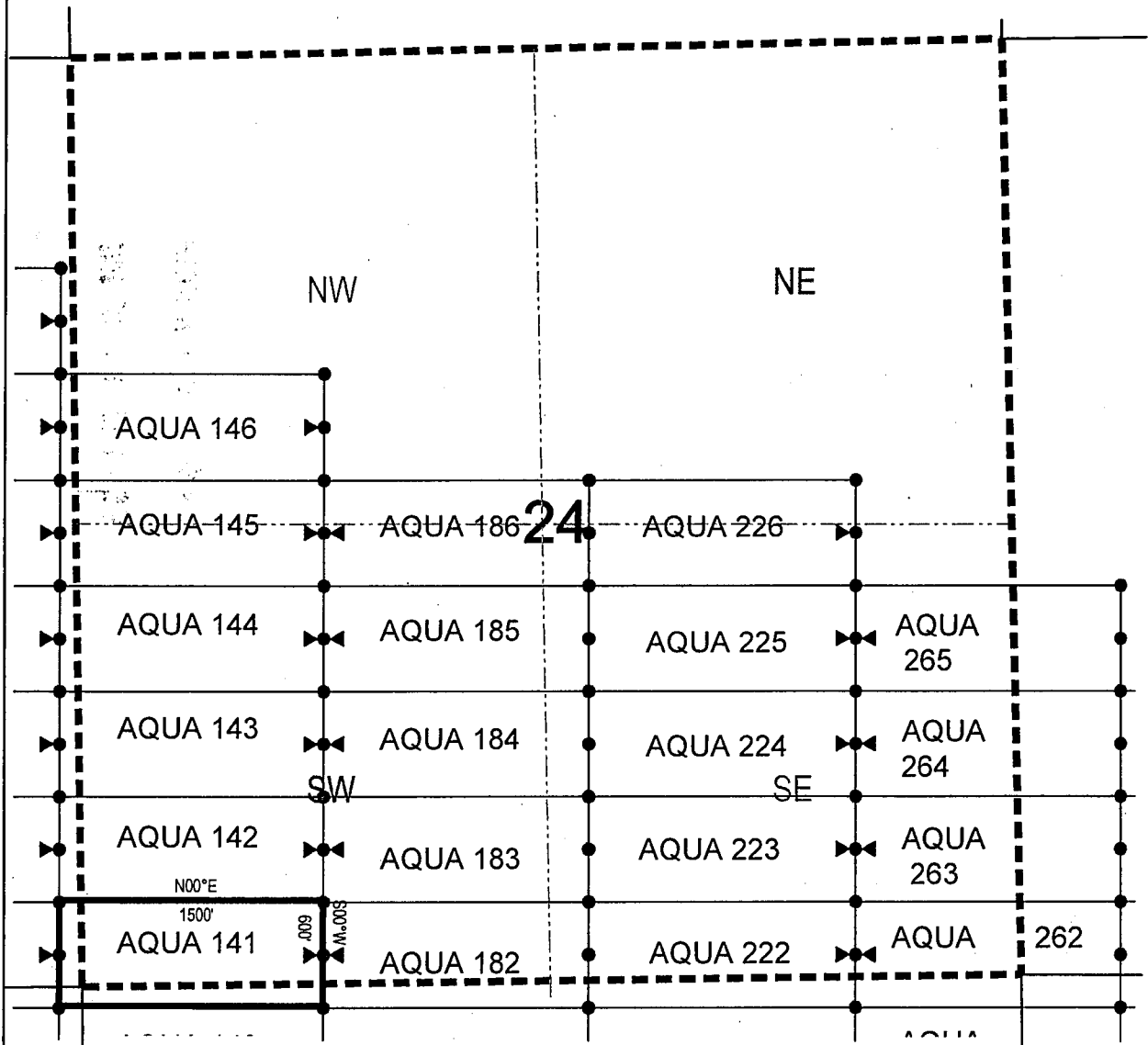
The locality of this claim with reference to some natural object or permanent monument and additional information
(if any) concerning its locality are as follows: 481 feet north and 1366 feet east from the northeast corner of
Section 26, Township 4 South, Range 31 East, to the northeast corner of said claim.

DATED AND POSTED on the ground this 4th day of April, 2018

LOCATOR (s) BHP Mineral Resources Inc. AGENT: T. Robert Breen / 
180 Magee Suite 134
Tucson, AZ 85704

ANCU51525

LODE CLAIM LOCATION MAP



• Corner Posts

▲ Location Monuments

Scale: 1"=1000'



1. The above map depicts the **AQUA 141** Lode Claim, which is located in the SE 1/4 of the SW 1/4 and SW 1/4 of the SW 1/4 of Section 24, SE 1/4 of the SE 1/4 of Section 23, NE 1/4 of the NE 1/4 of Section 26, and NW 1/4 of the NW 1/4 and NE 1/4 of the NW 1/4 of Section 25, Township 4 South, Range 31 East, Gila Salt River Base and Meridian, Greenlee County, Arizona, San Francisco River Mining District.
2. The type of corner and location monuments used are wood 2"x2"x48" posts and metal tags with location information written thereon.
3. The bearings and distances in degrees and feet between claim corners are as depicted on the above map.

When recorded return to:

Attn: David Bertuch
BHP Mineral Resources Inc.
180 Magee Suite 134
Tucson, Arizona 85704

LOCATION NOTICE FOR LOPE MINING CLAIM

NOTICE IS HEREBY GIVEN that the AQUA 142
_____ lode mining claim has been located
by BHP Mineral Resources Inc. whose current mailing
address is 180 Magee Suite 134
Tucson, Arizona 85704

RECEIVED
BLM AZ STATE OFFICE
2018 JUN 21 P 12:53
PHOENIX, ARIZONA


The general course of this claim is East/West and it is situated in Greenlee
County, Arizona. This claim is 1500 feet in length and 600 feet in width. This claim runs
from the location monument on which this location notice is posted approximately 10 feet in a
easterly direction to the east end line and 1490 feet in a westerly direction to the
west end line. This claim is marked by six monuments, one at each corner and one at the center of each
end line of the claim.

The location monument on which this notice is posted is situated within Section 24, Township 4
South, Range 31 East, Gila Salt River Base and Meridian, Arizona and this claim encompasses portions
of the following quarter section (s), section (s), Township (s) and Range (s) SE 1/4 of the SW 1/4 and SW 1/4
of the SW 1/4 of Section 24, and SE 1/4 of the SE 1/4 of Section 23, Township 4 South, Range 31 East, Gila
Salt River Base and Meridian, Greenlee County, Arizona, San Francisco River Mining District.

The locality of this claim with reference to some natural object or permanent monument and additional information
(if any) concerning its locality are as follows: 1081 feet north and 1366 feet east from the northeast corner of
Section 26, Township 4 South, Range 31 East, to the northeast corner of said claim.

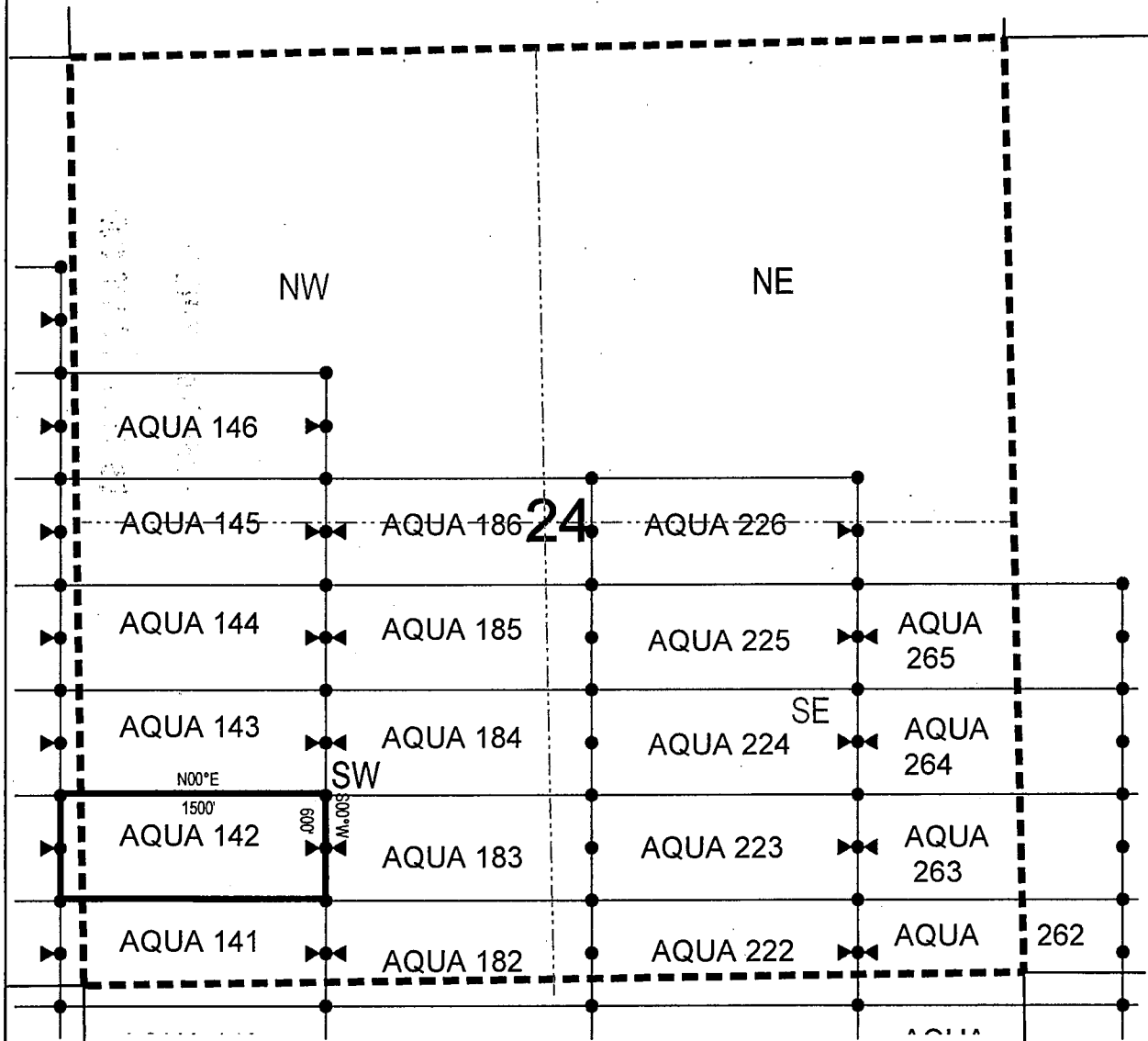
DATED AND POSTED on the ground this 4th day of April, 2018

LOCATOR (s) BHP Mineral Resources Inc. AGENT: T. Robert Breen /
180 Magee Suite 134
Tucson, AZ 85704



AMC 451526

LODE CLAIM LOCATION MAP



• Corner Posts

▲ Location Monuments

Scale: 1"=1000'



1. The above map depicts the **AQUA 142** Lode Claim, which is located in the SE 1/4 of the SW 1/4 and SW 1/4 of the SW 1/4 of Section 24, and SE 1/4 of the SE 1/4 of Section 23, Township 4 South, Range 31 East, Gila Salt River Base and Meridian, Greenlee County, Arizona, San Francisco River Mining District.
2. The type of corner and location monuments used are wood 2"x2"x48" posts and metal tags with location information written thereon.
3. The bearings and distances in degrees and feet between claim corners are as depicted on the above map.

When recorded return to:

Attn: David Bertuch
BHP Mineral Resources Inc.
180 Magee Suite 134
Tucson, Arizona 85704

LOCATION NOTICE FOR LODE MINING CLAIM

NOTICE IS HEREBY GIVEN that the AQUA 143

_____ lode mining claim has been located

by BHP Mineral Resources Inc. whose current mailing

address is 180 Magee Suite 134

Tucson, Arizona 85704

RECEIVED
BLM AZ STATE OFFICE
2018 JUN 21 P 12:53
PHOENIX, ARIZONA

The general course of this claim is East/West and it is situated in Greenlee

County, Arizona. This claim is 1500 feet in length and 600 feet in width. This claim runs

from the location monument on which this location notice is posted approximately 10 feet in a

easterly direction to the east end line and 1490 feet in a westerly direction to the

west end line. This claim is marked by six monuments, one at each corner and one at the center of each end line of the claim.

The location monument on which this notice is posted is situated within Section 24, Township 4

South, Range 31 East, Gila Salt River Base and Meridian, Arizona and this claim encompasses portions

of the following quarter section (s), section (s), Township (s) and Range (s) NE 1/4 of the SW 1/4, NW 1/4 of the SW 1/4, SW 1/4 of the SW 1/4 and SE 1/4 of the SW 1/4 of Section 24, and NE 1/4 of the SE 1/4 and SE 1/4 of the SE 1/4 of Section 23, Township 4 South, Range 31 East, Gila Salt River Base and Meridian, Greenlee County, Arizona, San Francisco River Mining District.

The locality of this claim with reference to some natural object or permanent monument and additional information

(if any) concerning its locality are as follows: 1681 feet north and 1366 feet east from the northeast corner of Section 26, Township 4 South, Range 31 East, to the northeast corner of said claim.

DATED AND POSTED on the ground this 4th day of April, 2018

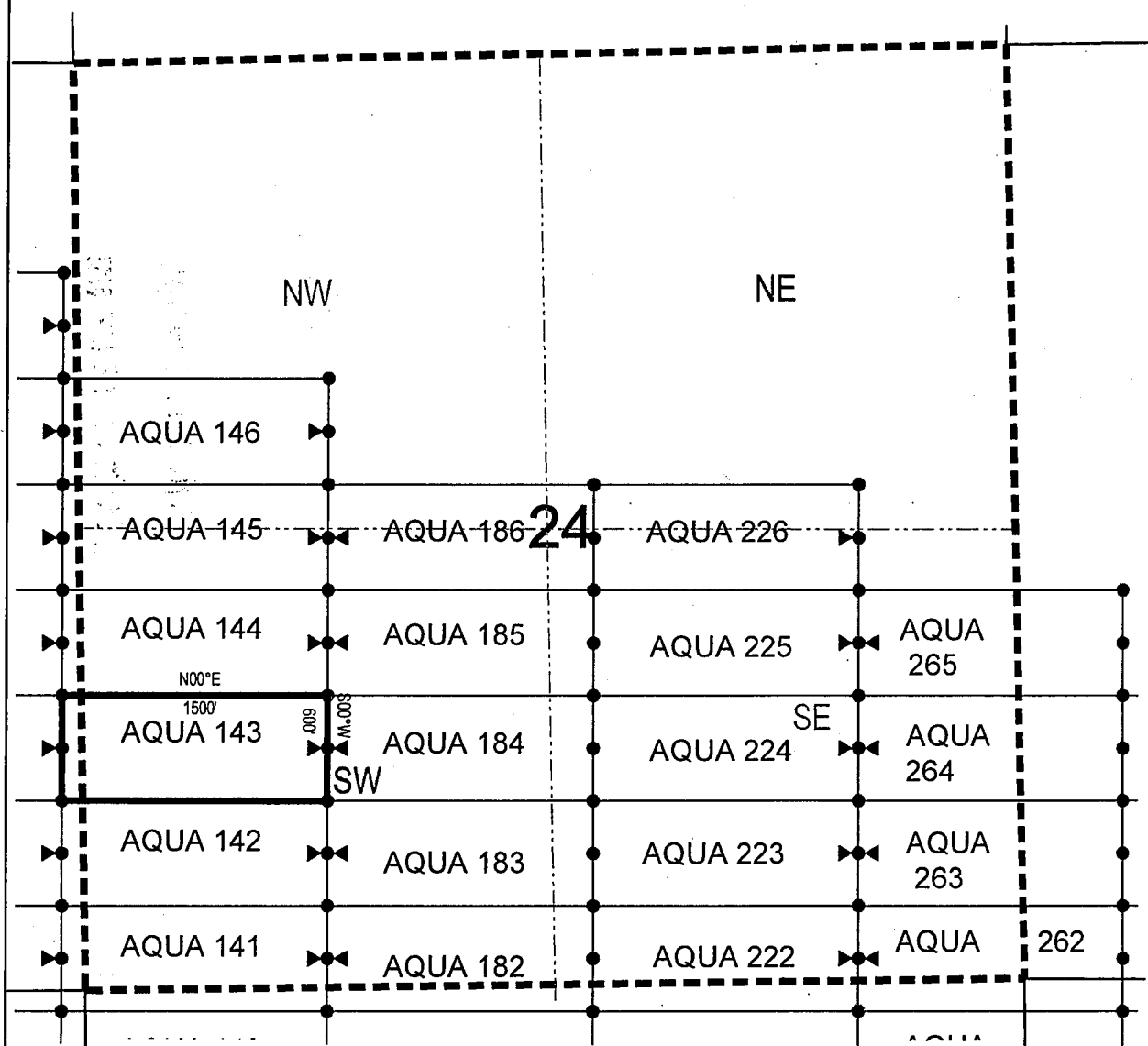
LOCATOR (s) BHP Mineral Resources Inc. AGENT: T. Robert Breen

180 Magee Suite 134

Tucson, AZ 85704

ANCH451527

LODE CLAIM LOCATION MAP



• Corner Posts

▲ Location Monuments

Scale: 1"=1000'



1. The above map depicts the **AQUA 143** Lode Claim, which is located in the NE 1/4 of the SW 1/4, NW 1/4 of the SW 1/4, SW 1/4 of the SW 1/4 and SE 1/4 of the SW 1/4 of Section 24, and NE 1/4 of the SE 1/4 and SE 1/4 of the SE 1/4 of Section 23, Township 4 South, Range 31 East, Gila Salt River Base and Meridian, Greenlee County, Arizona, San Francisco River Mining District.
2. The type of corner and location monuments used are wood 2"x2"x48" posts and metal tags with location information written thereon.
3. The bearings and distances in degrees and feet between claim corners are as depicted on the above map.

When recorded return to:

Attn: David Bertuch
BHP Mineral Resources Inc.
180 Magee Suite 134
Tucson, Arizona 85704

LOCATION NOTICE FOR LODE MINING CLAIM

NOTICE IS HEREBY GIVEN that the AQUA 144
_____ lode mining claim has been located
by BHP Mineral Resources Inc. whose current mailing
address is 180 Magee Suite 134
Tucson, Arizona 85704

RECEIVED
BLM AZ STATE OFFICE
2018 JUN 21 PM 12:53
PHOENIX, ARIZONA

The general course of this claim is East/West and it is situated in Greenlee
County, Arizona. This claim is 1500 feet in length and 600 feet in width. This claim runs
from the location monument on which this location notice is posted approximately 10 feet in a
easterly direction to the east end line and 1490 feet in a westerly direction to the
west end line. This claim is marked by six monuments, one at each corner and one at the center of each
end line of the claim.

The location monument on which this notice is posted is situated within Section 24, Township 4
South, Range 31 East, Gila Salt River Base and Meridian, Arizona and this claim encompasses portions
of the following quarter section (s), section (s), Township (s) and Range (s) NE 1/4 of the SW 1/4 and NW 1/4
of the SW 1/4 of Section 24, and NE 1/4 of the SE 1/4 of Section 23, Township 4 South, Range 31 East, Gila
Salt River Base and Meridian, Greenlee County, Arizona, San Francisco River Mining District.

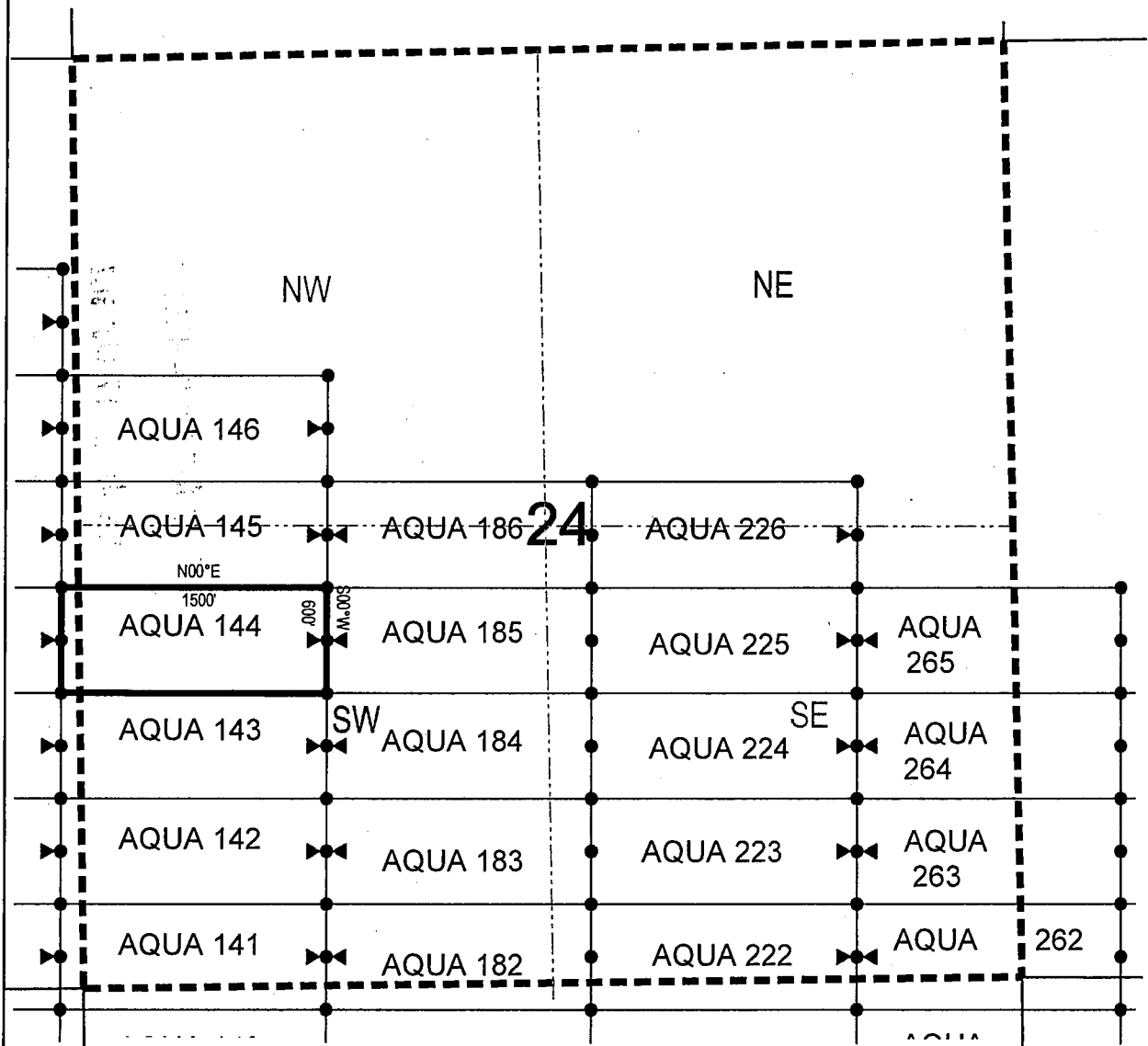
The locality of this claim with reference to some natural object or permanent monument and additional information
(if any) concerning its locality are as follows: 2281 feet north and 1366 feet east from the northeast corner of
Section 26, Township 4 South, Range 31 East, to the northeast corner of said claim.

DATED AND POSTED on the ground this 4th day of April, 2018

LOCATOR (s) BHP Mineral Resources Inc. AGENT: T. Robert Breen /
180 Magee Suite 134
Tucson, AZ 85704

AHC451528

LODE CLAIM LOCATION MAP



• Corner Posts ▲ Location Monuments Scale: 1"=1000'



1. The above map depicts the **AQUA 144** Lode Claim, which is located in the NE 1/4 of the SW 1/4 and NW 1/4 of the SW 1/4 of Section 24, and NE 1/4 of the SE 1/4 of Section 23, Township 4 South, Range 31 East, Gila Salt River Base and Meridian, Greenlee County, Arizona, San Francisco River Mining District.
2. The type of corner and location monuments used are wood 2"x2"x48" posts and metal tags with location information written thereon.
3. The bearings and distances in degrees and feet between claim corners are as depicted on the above map.

When recorded return to:

Attn: David Bertuch
BHP Mineral Resources Inc.
180 Magee Suite 134
Tucson, Arizona 85704

LOCATION NOTICE FOR LODE MINING CLAIM

NOTICE IS HEREBY GIVEN that the AQUA 145

_____ lode mining claim has been located

by BHP Mineral Resources Inc. whose current mailing

address is 180 Magee Suite 134

Tucson, Arizona 85704

RECEIVED
BLM AZ STATE OFFICE
2018 JUN 21 P 12:53
PHOENIX, ARIZONA

The general course of this claim is East/West and it is situated in Greenlee County, Arizona. This claim is 1500 feet in length and 600 feet in width. This claim runs from the location monument on which this location notice is posted approximately 10 feet in a/an easterly direction to the east end line and 1490 feet in a/an westerly direction to the west end line. This claim is marked by six monuments, one at each corner and one at the center of each end line of the claim.

The location monument on which this notice is posted is situated within Section 24, Township 4 South,

Range 31 East, Gila Salt River Base and Meridian, Arizona and this claim encompasses portions of the

following quarter section(s), section(s), Township(s) and Range(s): NE 1/4 of the SW 1/4 and NW 1/4 of the SW 1/4, and SE 1/4 of the NW 1/4 and SW 1/4 of the NW 1/4 of Section 24, and SE 1/4 of the NE 1/4 and NE 1/4 of the SE 1/4 of Section 23, Township 4 South, Range 31 East, Gila Salt River Base and Meridian, Greenlee County, Arizona, San Francisco River Mining District.

The locality of this claim with reference to some natural object or permanent monument and additional information


(if any) concerning its locality are as follows: 2881 feet north and 1366 feet east from the northeast corner of Section 26, Township 4 South, Range 31 East, to the northeast corner of said claim.

Inaccessibility has made a **Witness Corner** necessary for this claim. Said Witness Corner for this claim has been set 3000 feet south of the northeast corner as described above, at the northeast corner of **Aqua #140**, which is 119 feet south and 1366 feet east from the northeast corner of Section 26, Township 4 South, Range 31 East.

DATED AND POSTED on the ground this 30th day of May, 2018.

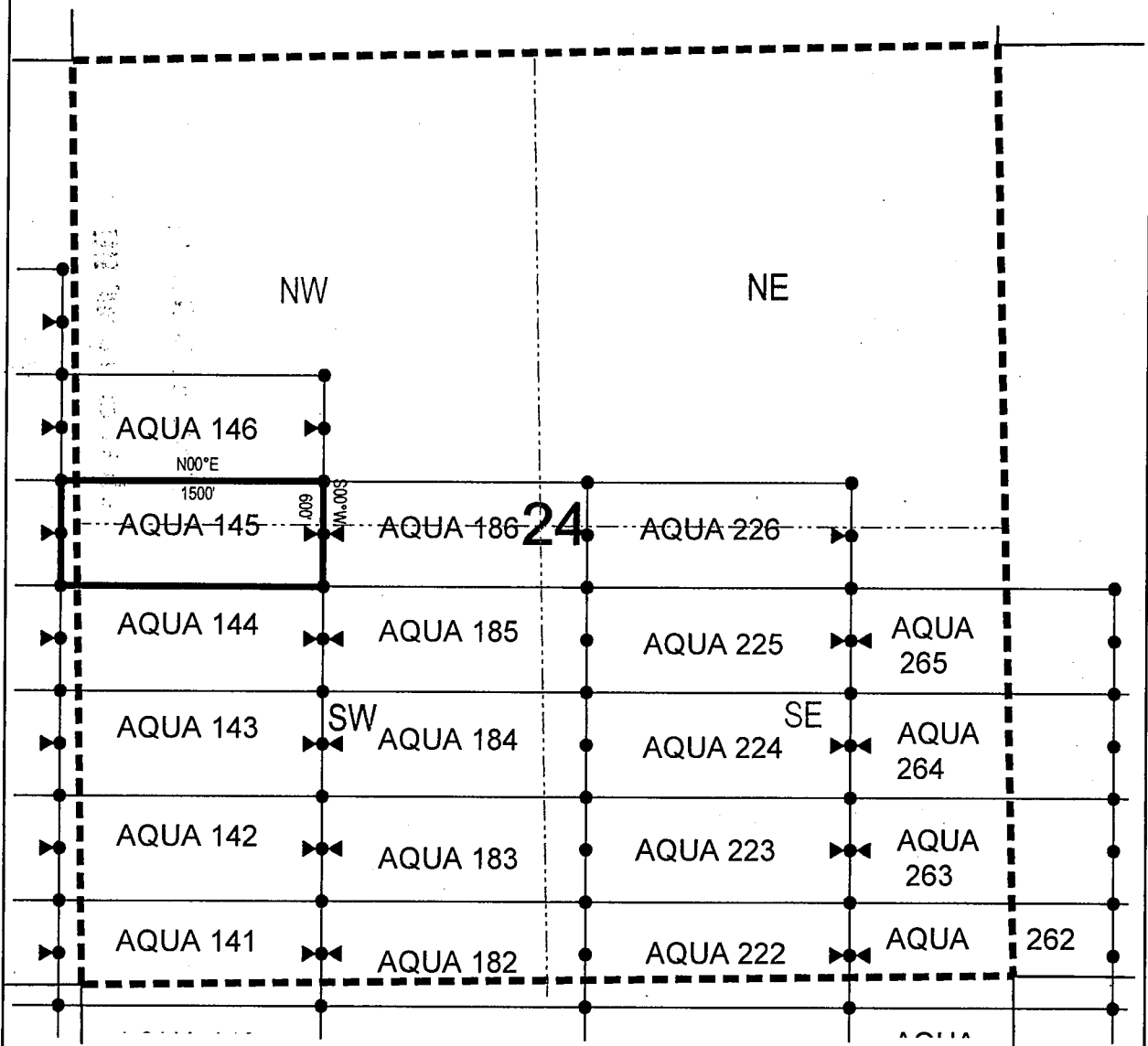
LOCATOR (s) BHP Mineral Resources Inc.
180 Magee Suite 134
Tucson, AZ 85704

AGENT: T. Robert Breen /



ANCU51529

LODE CLAIM LOCATION MAP



• Corner Posts ▲ Location Monuments Scale: 1"=1000'



1. The above map depicts the **AQUA 145** Lode Claim, which is located in the NE 1/4 of the SW 1/4 and NW 1/4 of the SW 1/4, and SE 1/4 of the NW 1/4 and SW 1/4 of the NW 1/4 of Section 24, and SE 1/4 of the NE 1/4 and NE 1/4 of the SE 1/4 of Section 23, Township 4 South, Range 31 East, Gila Salt River Base and Meridian, Greenlee County, Arizona, San Francisco River Mining District.
2. The type of corner and location monuments used are wood 2"x2"x48" posts and metal tags with location information written thereon.
3. The bearings and distances in degrees and feet between claim corners are as depicted on the above map.

Attn: David Bertuch
BHP Mineral Resources Inc.
180 Magee Suite 134
Tucson, Arizona 85704

NOTICE IS HEREBY GIVEN that the AQUA 146

_____ lode mining claim has been located
by BHP Mineral Resources Inc. whose current mailing
address is 180 Magee Suite 134
Tucson, Arizona 85704

RECEIVED
BLMAZ STATE OFFICE
2018 JUN 21 P 12:53
PHOENIX, ARIZONA

The location monument on which this notice is posted is situated within Section 24, Township 4 South, Range 31 East, Gila Salt River Base and Meridian, Arizona and this claim encompasses portions of the following quarter section(s), section(s), Township(s) and Range(s): SE 1/4 of the NW 1/4 and SW 1/4 of the NW 1/4 of Section 24, and SE 1/4 of the NE 1/4 of Section 23, Township 4 South, Range 31 East, Gila Salt River Base and Meridian, Greenlee County, Arizona, San Francisco River Mining District.

Inaccessibility has made a **Witness Corner** necessary for this claim. Said Witness Corner for this claim has been set **3600 feet south** of the northeast corner as described above, at the northeast corner of **Aqua #140**, which is 119 feet south and 1366 feet east from the northeast corner of Section 26, Township 4 South, Range 31 East.

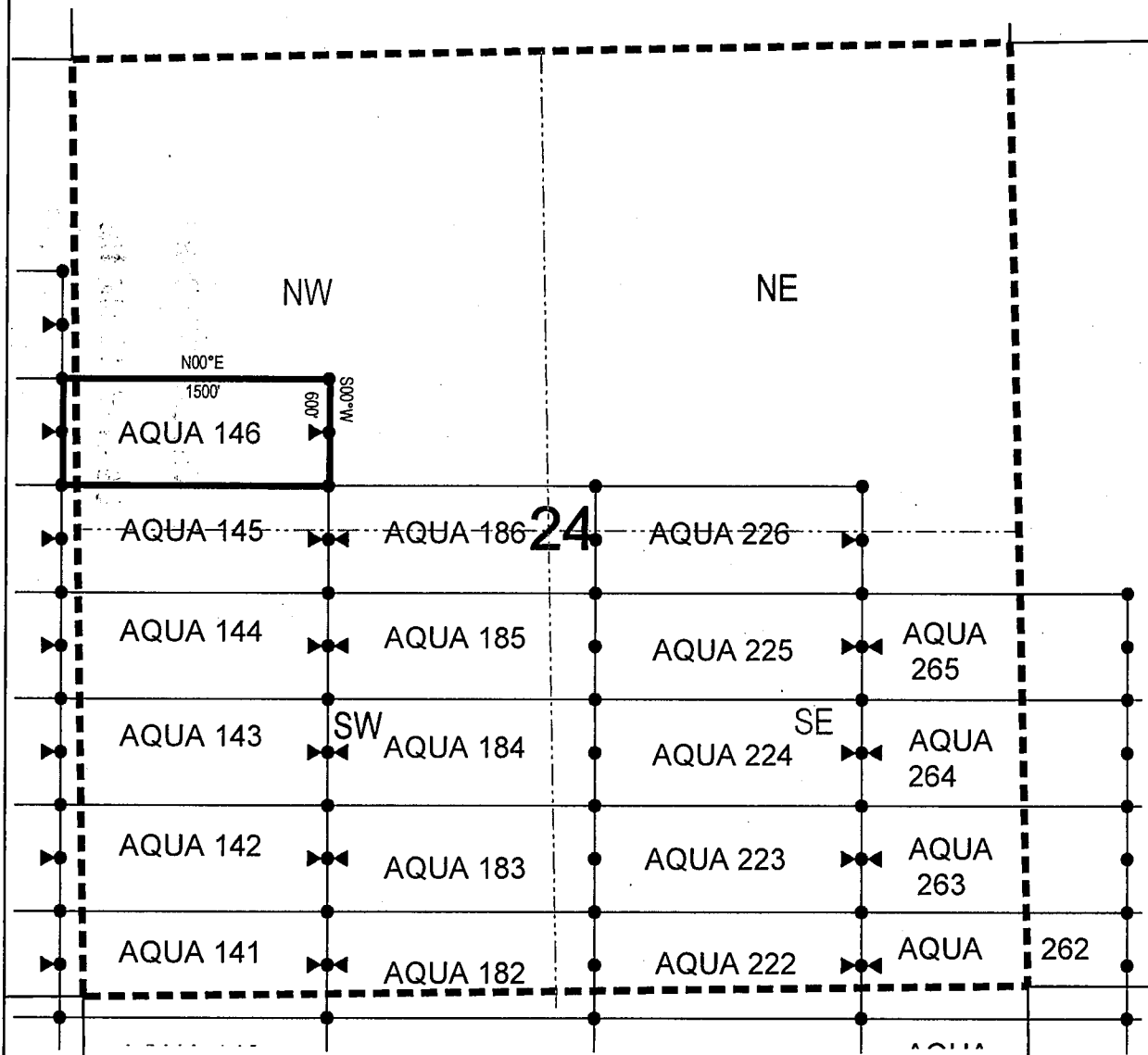
DATED AND POSTED on the ground this 30th day of May, 20 18

AGENT: T. Robert Breen /

2018

AMC 451530

LODE CLAIM LOCATION MAP



• Corner Posts

▲ Location Monuments

Scale: 1"=1000'



1. The above map depicts the **AQUA 146** Lode Claim, which is located in the SE 1/4 of the NW 1/4 and SW 1/4 of the NW 1/4 of Section 24, and SE 1/4 of the NE 1/4 of Section 23, Township 4 South, Range 31 East, Gila Salt River Base and Meridian, Greenlee County, Arizona, San Francisco River Mining District.
2. The type of corner and location monuments used are wood 2"x2"x48" posts and metal tags with location information written thereon.
3. The bearings and distances in degrees and feet between claim corners are as depicted on the above map.

Attn: David Bertuch
BHP Mineral Resources Inc.
180 Magee Suite 134
Tucson, Arizona 85704

NOTICE IS HEREBY GIVEN that the AQUA 147
_____ lode mining claim has been located
by BHP Mineral Resources Inc. whose current mailing
address is 180 Magee Suite 134
Tucson, Arizona 85704

RECEIVED
BLM AZ STATE OFFICE
2010 JUN 21 P 12:53
PHOENIX, ARIZONA

The location monument on which this notice is posted is situated within Section 12, Township 5
South, Range 31 East, Gila Salt River Base and Meridian, Arizona and this claim encompasses portions
of the following quarter section (s), section (s), Township (s) and Range (s) SW 1/4 of the SW 1/4 and SE 1/4
of the SW 1/4 of Section 12, and NW 1/4 of the NW 1/4 and NE 1/4 of the NW 1/4 of Section 13, Township 5
South, Range 31 East, Gila Salt River Base and Meridian, Greenlee County, Arizona, San Francisco River
Mining District.


The locality of this claim with reference to some natural object or permanent monument and additional information (if any) concerning its locality are as follows: 20519 feet south and 2866 feet east from the northeast corner of Section 26, Township 4 South, Range 31 East, to the northeast corner of said claim.

DATED AND POSTED on the ground this 11th day of April, 20 18

LOCATOR (s) BHP Mineral Resources Inc. AGENT: T. Robert Breen /
180 Magee Suite 134
Tucson, AZ 85704

AMC 451531

LODE CLAIM LOCATION MAP



• Corner Posts

▲ Location Monuments

Scale: 1"=1000'




1. The above map depicts the **AQUA 147** Lode Claim, which is located in the SW 1/4 of the SW 1/4 and SE 1/4 of the SW 1/4 of Section 12, and NW 1/4 of the NW 1/4 and NE 1/4 of the NW 1/4 of Section 13, Township 5 South, Range 31 East, Gila Salt River Base and Meridian, Greenlee County, Arizona, San Francisco River Mining District.
2. The type of corner and location monuments used are wood 2"x2"x48" posts and metal tags with location information written thereon.
3. The bearings and distances in degrees and feet between claim corners are as depicted on the above map.

When recorded return to:

Attn: David Bertuch
BHP Mineral Resources Inc.
180 Magee Suite 134
Tucson, Arizona 85704

LOCATION NOTICE FOR LODE MINING CLAIM

NOTICE IS HEREBY GIVEN that the AQUA 148
_____ lode mining claim has been located
by BHP Mineral Resources Inc. whose current mailing
address is 180 Magee Suite 134
Tucson, Arizona 85704



The general course of this claim is East/West and it is situated in Greenlee
County, Arizona. This claim is 1500 feet in length and 600 feet in width. This claim runs
from the location monument on which this location notice is posted approximately 1490 feet in a
easterly direction to the east end line and 10 feet in a westerly direction to the
west end line. This claim is marked by six monuments, one at each corner and one at the center of each
end line of the claim.

The location monument on which this notice is posted is situated within Section 12, Township 5
South, Range 31 East, Gila Salt River Base and Meridian, Arizona and this claim encompasses portions
of the following quarter section (s), section (s), Township (s) and Range (s) SW 1/4 of the SW 1/4 and SE 1/4
of the SW 1/4 of Section 12, Township 5 South, Range 31 East, Gila Salt River Base and Meridian, Greenlee
County, Arizona, San Francisco River Mining District.

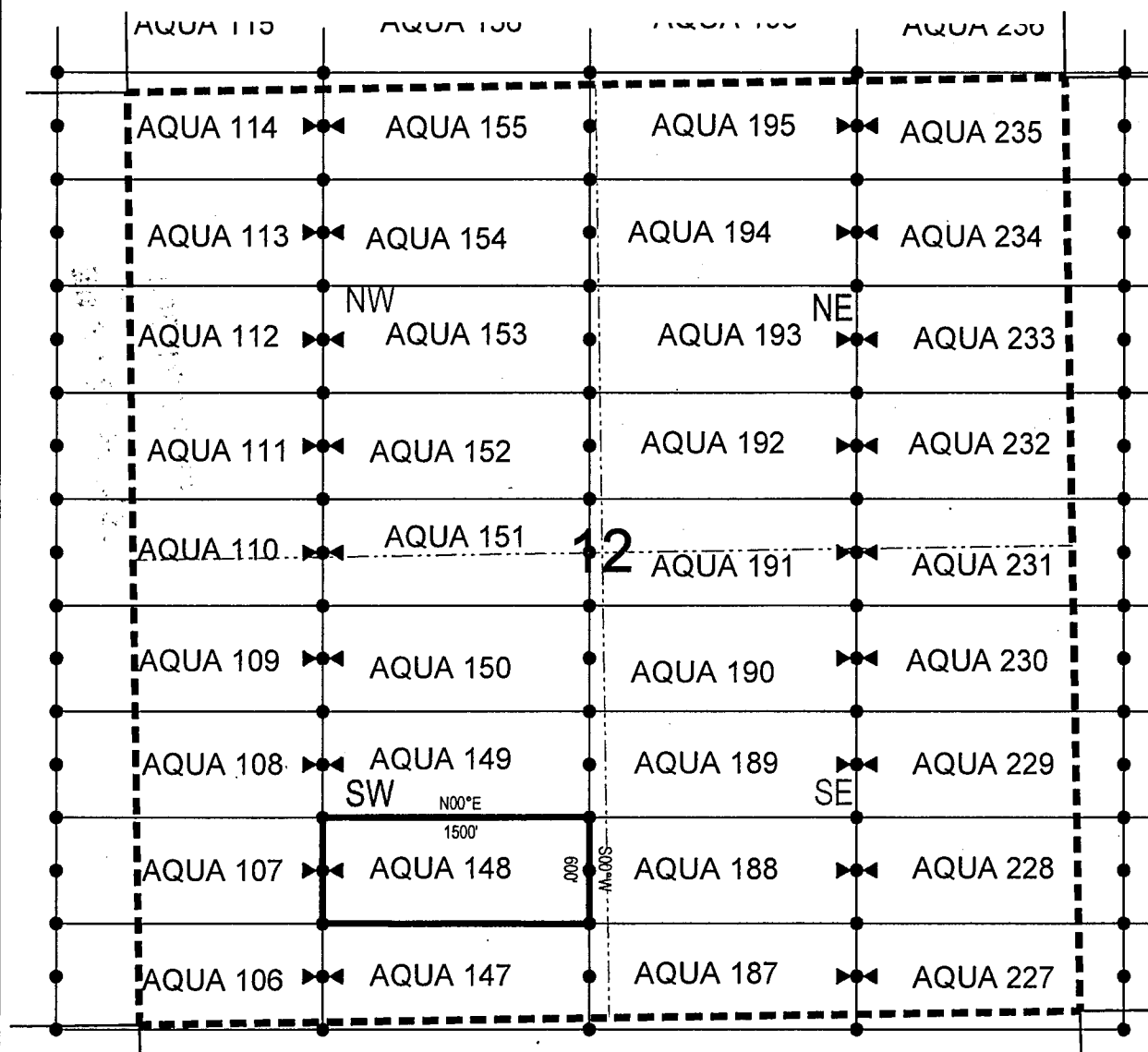
The locality of this claim with reference to some natural object or permanent monument and additional information
(if any) concerning its locality are as follows: 19919 feet south and 2866 feet east from the northeast corner of
Section 26, Township 4 South, Range 31 East, to the northeast corner of said claim.

DATED AND POSTED on the ground this 11th day of April, 2018.

LOCATOR (s) BHP Mineral Resources Inc. AGENT: T. Robert Breen /
180 Magee Suite 134
Tucson, AZ 85704

AMC 451532

LODE CLAIM LOCATION MAP



• Corner Posts

▲ Location Monuments

Scale: 1"=1000'



1. The above map depicts the **AQUA 148** Lode Claim, which is located in the SW 1/4 of the SW 1/4 and SE 1/4 of the SW 1/4 of Section 12, Township 5 South, Range 31 East, Gila Salt River Base and Meridian, Greenlee County, Arizona, San Francisco River Mining District.
2. The type of corner and location monuments used are wood 2"x2"x48" posts and metal tags with location information written thereon.
3. The bearings and distances in degrees and feet between claim corners are as depicted on the above map.

When recorded return to:

Attn: David Bertuch
BHP Mineral Resources Inc.
180 Magee Suite 134
Tucson, Arizona 85704

LOCATION NOTICE FOR LODE MINING CLAIM

NOTICE IS HEREBY GIVEN that the AQUA 149
_____ lode mining claim has been located
by BHP Mineral Resources Inc. whose current mailing
address is 180 Magee Suite 134
Tucson, Arizona 85704

RECEIVED
BLM AZ STATE OFFICE
2018 JUN 21 P 12:53
PHOENIX, ARIZONA

The general course of this claim is East/West and it is situated in Greenlee
County, Arizona. This claim is 1500 feet in length and 600 feet in width. This claim runs
from the location monument on which this location notice is posted approximately 1490 feet in a
easterly direction to the east end line and 10 feet in a westerly direction to the
west end line. This claim is marked by six monuments, one at each corner and one at the center of each
end line of the claim.

The location monument on which this notice is posted is situated within Section 12, Township 5
South, Range 31 East, Gila Salt River Base and Meridian, Arizona and this claim encompasses portions
of the following quarter section (s), section (s), Township (s) and Range (s) NW 1/4 of the SW 1/4, SW 1/4 of
the SW 1/4, SE 1/4 of the SW 1/4 and NE 1/4 of the SW 1/4 of Section 12, Township 5 South, Range 31 East,
Gila Salt River Base and Meridian, Greenlee County, Arizona, San Francisco River Mining District.

The locality of this claim with reference to some natural object or permanent monument and additional information
(if any) concerning its locality are as follows: 19319 feet south and 2866 feet east from the northeast corner of
Section 26, Township 4 South, Range 31 East, to the northeast corner of said claim.

DATED AND POSTED on the ground this 11th day of April, 2018.

LOCATOR (s) BHP Mineral Resources Inc. AGENT: T. Robert Breen /
180 Magee Suite 134
Tucson, AZ 85704



AMC451533

• Corner Posts ▲ Location Monuments Scale: 1"=1000'

1. The above map depicts the **AQUA 149** Lode Claim, which is located in the NW 1/4 of the SW 1/4, SW 1/4 of the SW 1/4, SE 1/4 of the SW 1/4 and NE 1/4 of the SW 1/4 of Section 12, Township 5 South, Range 31 East, Gila Salt River Base and Meridian, Greenlee County, Arizona, San Francisco River Mining District.

2. The type of corner and location monuments used are wood 2"x2"x48" posts and metal tags with location information written thereon.

3. The bearings and distances in degrees and feet between claim corners are as depicted on the above map.

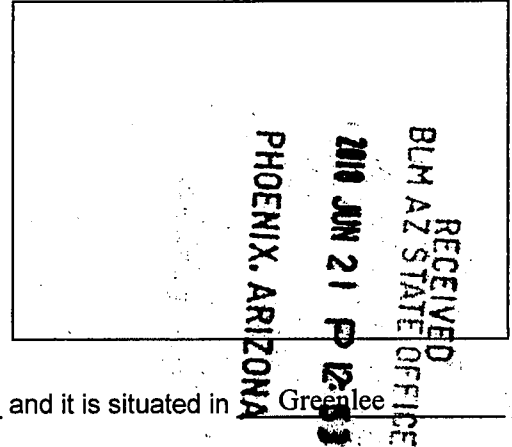
1. The above map depicts the **AQUA 149** Lode Claim, which is located in the NW 1/4 of the SW 1/4, SW 1/4 of the SW 1/4, SE 1/4 of the SW 1/4 and NE 1/4 of the SW 1/4 of Section 12, Township 5 South, Range 31 East, Gila Salt River Base and Meridian, Greenlee County, Arizona, San Francisco River Mining District.
2. The type of corner and location monuments used are wood 2"x2"x48" posts and metal tags with location information written thereon.
3. The bearings and distances in degrees and feet between claim corners are as depicted on the above map.

When recorded return to:

Attn: David Bertuch
BHP Mineral Resources Inc.
180 Magee Suite 134
Tucson, Arizona 85704

LOCATION NOTICE FOR LODE MINING CLAIM

NOTICE IS HEREBY GIVEN that the AQUA 150
_____ lode mining claim has been located
by BHP Mineral Resources Inc. whose current mailing
address is 180 Magee Suite 134
Tucson, Arizona 85704



The general course of this claim is East/West and it is situated in Greenlee
County, Arizona. This claim is 1500 feet in length and 600 feet in width. This claim runs
from the location monument on which this location notice is posted approximately 1490 feet in a
easterly direction to the east end line and 10 feet in a westerly direction to the
west end line. This claim is marked by six monuments, one at each corner and one at the center of each
end line of the claim.

The location monument on which this notice is posted is situated within Section 12, Township 5
South, Range 31 East, Gila Salt River Base and Meridian, Arizona and this claim encompasses portions
of the following quarter section (s), section (s), Township (s) and Range (s) NW 1/4 of the SW 1/4 and NE 1/4
of the SW 1/4 of Section 12, Township 5 South, Range 31 East, Gila Salt River Base and Meridian, Greenlee
County, Arizona, San Francisco River Mining District.


The locality of this claim with reference to some natural object or permanent monument and additional information
(if any) concerning its locality are as follows: 18719 feet south and 2866 feet east from the northeast corner of
Section 26, Township 4 South, Range 31 East, to the northeast corner of said claim.

DATED AND POSTED on the ground this 11th day of April, 2018.

LOCATOR (s) BHP Mineral Resources Inc. AGENT: T. Robert Breen /
180 Magee Suite 134
Tucson, AZ 85704

AMC451534

LODE CLAIM LOCATION MAP



• Corner Posts ▲ Location Monuments Scale: 1"=1000'



1. The above map depicts the **AQUA 150** Lode Claim, which is located in the NW 1/4 of the SW 1/4 and NE 1/4 of the SW 1/4 of Section 12, Township 5 South, Range 31 East, Gila Salt River Base and Meridian, Greenlee County, Arizona, San Francisco River Mining District.
2. The type of corner and location monuments used are wood 2"x2"x48" posts and metal tags with location information written thereon.
3. The bearings and distances in degrees and feet between claim corners are as depicted on the above map.

When recorded return to:

Attn: David Bertuch
BHP Mineral Resources Inc.
180 Magee Suite 134
Tucson, Arizona 85704

LOCATION NOTICE FOR LODE MINING CLAIM

NOTICE IS HEREBY GIVEN that the AQUA 151
_____ lode mining claim has been located
by BHP Mineral Resources Inc. whose current mailing
address is 180 Magee Suite 134
Tucson, Arizona 85704

RECEIVED
BLM AZ STATE OFFICE
2018 JUN 21 P 12:53
PHOENIX, ARIZONA


The general course of this claim is East/West and it is situated in Greenlee
County, Arizona. This claim is 1500 feet in length and 600 feet in width. This claim runs
from the location monument on which this location notice is posted approximately 1490 feet in a
easterly direction to the east end line and 10 feet in a westerly direction to the
west end line. This claim is marked by six monuments, one at each corner and one at the center of each
end line of the claim.

The location monument on which this notice is posted is situated within Section 12, Township 5
South, Range 31 East, Gila Salt River Base and Meridian, Arizona and this claim encompasses portions
of the following quarter section (s), section (s), Township (s) and Range (s) SW 1/4 of the NW 1/4 and SE 1/4
of the NW 1/4, and NW 1/4 of the SW 1/4 and NE 1/4 of the SW 1/4 of Section 12, Township 5 South, Range
31 East, Gila Salt River Base and Meridian, Greenlee County, Arizona, San Francisco River Mining District.

The locality of this claim with reference to some natural object or permanent monument and additional information
(if any) concerning its locality are as follows: 18119 feet south and 2866 feet east from the northeast corner of
Section 26, Township 4 South, Range 31 East, to the northeast corner of said claim.


DATED AND POSTED on the ground this 11th day of April, 2018.

LOCATOR (s) BHP Mineral Resources Inc. AGENT: T. Robert Breen /
180 Magee Suite 134
Tucson, AZ 85704



AMC451535

LODE CLAIM LOCATION MAP



• Corner Posts

▲ Location Monuments

Scale: 1"=1000'



1. The above map depicts the **AQUA 151** Lode Claim, which is located in the SW 1/4 of the NW 1/4 and SE 1/4 of the NW 1/4, and NW 1/4 of the SW 1/4 and NE 1/4 of the SW 1/4 of Section 12, Township 5 South, Range 31 East, Gila Salt River Base and Meridian, Greenlee County, Arizona, San Francisco River Mining District.
2. The type of corner and location monuments used are wood 2"x2"x48" posts and metal tags with location information written thereon.
3. The bearings and distances in degrees and feet between claim corners are as depicted on the above map.

When recorded return to:

Attn: David Bertuch
BHP Mineral Resources Inc.
180 Magee Suite 134
Tucson, Arizona 85704

LOCATION NOTICE FOR LODE MINING CLAIM

NOTICE IS HEREBY GIVEN that the AQUA 152
_____ lode mining claim has been located
by BHP Mineral Resources Inc. whose current mailing
address is 180 Magee Suite 134
Tucson, Arizona 85704

RECEIVED
BLM AZ STATE OFFICE
2018 JUN 21 PM 12:51
PHOENIX, ARIZONA

The general course of this claim is East/West and it is situated in Greenlee
County, Arizona. This claim is 1500 feet in length and 600 feet in width. This claim runs
from the location monument on which this location notice is posted approximately 1490 feet in a
easterly direction to the east end line and 10 feet in a westerly direction to the
west end line. This claim is marked by six monuments, one at each corner and one at the center of each
end line of the claim.

The location monument on which this notice is posted is situated within Section 12, Township 5
South, Range 31 East, Gila Salt River Base and Meridian, Arizona and this claim encompasses portions
of the following quarter section (s), section (s), Township (s) and Range (s) SW 1/4 of the NW 1/4 and SE 1/4
of the NW 1/4 of Section 12, Township 5 South, Range 31 East, Gila Salt River Base and Meridian, Greenlee
County, Arizona, San Francisco River Mining District.


The locality of this claim with reference to some natural object or permanent monument and additional information
(if any) concerning its locality are as follows: 17519 feet south and 2866 feet east from the northeast corner of
Section 26, Township 4 South, Range 31 East, to the northeast corner of said claim.

DATED AND POSTED on the ground this 11th day of April, 2018.

LOCATOR (s) BHP Mineral Resources Inc. AGENT: T. Robert Breen /
180 Magee Suite 134
Tucson, AZ 85704

AMC451536

LODE CLAIM LOCATION MAP



• Corner Posts

▲ Location Monuments

Scale: 1"=1000'



1. The above map depicts the **AQUA 152** Lode Claim, which is located in the SW 1/4 of the NW 1/4 and SE 1/4 of the NW 1/4 of Section 12, Township 5 South, Range 31 East, Gila Salt River Base and Meridian, Greenlee County, Arizona, San Francisco River Mining District.
2. The type of corner and location monuments used are wood 2"x2"x48" posts and metal tags with location information written thereon.
3. The bearings and distances in degrees and feet between claim corners are as depicted on the above map.

When recorded return to:

Attn: David Bertuch
BHP Mineral Resources Inc.
180 Magee Suite 134
Tucson, Arizona 85704

LOCATION NOTICE FOR LODE MINING CLAIM

NOTICE IS HEREBY GIVEN that the AQUA 153

_____ lode mining claim has been located

by BHP Mineral Resources Inc. whose current mailing

address is 180 Magee Suite 134

Tucson, Arizona 85704

The general course of this claim is East/West and it is situated in Greenlee

County, Arizona. This claim is 1500 feet in length and 600 feet in width. This claim runs

from the location monument on which this location notice is posted approximately 1490 feet in a

easterly direction to the east end line and 10 feet in a westerly direction to the

west end line. This claim is marked by six monuments, one at each corner and one at the center of each end line of the claim.

The location monument on which this notice is posted is situated within Section 12, Township 5

South, Range 31 East, Gila Salt River Base and Meridian, Arizona and this claim encompasses portions

of the following quarter section (s), section (s), Township (s) and Range (s) SW 1/4 of the NW 1/4, SE 1/4 of

the NW 1/4, NE 1/4 of the NW 1/4 and NW 1/4 of the NW 1/4 of Section 12, Township 5 South, Range 31

East, Gila Salt River Base and Meridian, Greenlee County, Arizona, San Francisco River Mining District.

The locality of this claim with reference to some natural object or permanent monument and additional information

(if any) concerning its locality are as follows: 16919 feet south and 2866 feet east from the northeast corner of
Section 26, Township 4 South, Range 31 East, to the northeast corner of said claim.


DATED AND POSTED on the ground this 11th day of April, 2018.

LOCATOR (s) BHP Mineral Resources Inc. AGENT: T. Robert Breen /
180 Magee Suite 134
Tucson, AZ 85704

RECEIVED
BLM AZ STATE OFFICE
2018 JUN 21 P 12:53
PHOENIX, ARIZONA

AHC451537

LODE CLAIM LOCATION MAP



• Corner Posts

▲ Location Monuments

Scale: 1"=1000'



1. The above map depicts the **AQUA 153** Lode Claim, which is located in the SW 1/4 of the NW 1/4, SE 1/4 of the NW 1/4, NE 1/4 of the NW 1/4 and NW 1/4 of the NW 1/4 of Section 12, Township 5 South, Range 31 East, Gila Salt River Base and Meridian, Greenlee County, Arizona, San Francisco River Mining District.
2. The type of corner and location monuments used are wood 2"x2"x48" posts and metal tags with location information written thereon.
3. The bearings and distances in degrees and feet between claim corners are as depicted on the above map.

When recorded return to:

Attn: David Bertuch
BHP Mineral Resources Inc.
180 Magee Suite 134
Tucson, Arizona 85704

LOCATION NOTICE FOR LODE MINING CLAIM

NOTICE IS HEREBY GIVEN that the AQUA 154
_____ lode mining claim has been located
by BHP Mineral Resources Inc. whose current mailing
address is 180 Magee Suite 134
Tucson, Arizona 85704

RECEIVED
BLM AZ STATE OFFICE
2018 JUN 21 P 12:53
PHOENIX, ARIZONA

The general course of this claim is East/West and it is situated in Greenlee
County, Arizona. This claim is 1500 feet in length and 600 feet in width. This claim runs
from the location monument on which this location notice is posted approximately 1490 feet in a
easterly direction to the east end line and 10 feet in a westerly direction to the
west end line. This claim is marked by six monuments, one at each corner and one at the center of each
end line of the claim.

The location monument on which this notice is posted is situated within Section 12, Township 5
South, Range 31 East, Gila Salt River Base and Meridian, Arizona and this claim encompasses portions
of the following quarter section (s), section (s), Township (s) and Range (s) NW 1/4 of the NW 1/4 and NE 1/4
of the NW 1/4 of Section 12, Township 5 South, Range 31 East, Gila Salt River Base and Meridian, Greenlee
County, Arizona, San Francisco River Mining District.

The locality of this claim with reference to some natural object or permanent monument and additional information
(if any) concerning its locality are as follows: 16319 feet south and 2866 feet east from the northeast corner of
Section 26, Township 4 South, Range 31 East, to the northeast corner of said claim.


DATED AND POSTED on the ground this 11th day of April, 2018.

LOCATOR (s) BHP Mineral Resources Inc. AGENT: T. Robert Breen /
180 Magee Suite 134
Tucson, AZ 85704



ANCH 51538

LODE CLAIM LOCATION MAP



• Corner Posts

▲ Location Monuments

Scale: 1"=1000'



1. The above map depicts the **AQUA 154** Lode Claim, which is located in the NW 1/4 of the NW 1/4 and NE 1/4 of the NW 1/4 of Section 12, Township 5 South, Range 31 East, Gila Salt River Base and Meridian, Greenlee County, Arizona, San Francisco River Mining District.
2. The type of corner and location monuments used are wood 2"x2"x48" posts and metal tags with location information written thereon.
3. The bearings and distances in degrees and feet between claim corners are as depicted on the above map.

Attn: David Bertuch
BHP Mineral Resources Inc.
180 Magee Suite 134
Tucson, Arizona 85704

NOTICE IS HEREBY GIVEN that the AQUA 155
_____ lode mining claim has been located
by BHP Mineral Resources Inc. whose current mailing
address is 180 Magee Suite 134
Tucson, Arizona 85704

RECEIVED
BLM AZ STATE OFFICE
2010 JUN 21 PM 12:53
PHOENIX, ARIZONA

The location monument on which this notice is posted is situated within Section 12, Township 5
South, Range 31 East, Gila Salt River Base and Meridian, Arizona and this claim encompasses portions
of the following quarter section (s), section (s), Township (s) and Range (s) NW 1/4 of the NW 1/4 and NE 1/4
of the NW 1/4 of Section 12, and SE 1/4 of the SW 1/4 and SW 1/4 of the SW 1/4 of Section 1, Township 5
South, Range 31 East, Gila Salt River Base and Meridian, Greenlee County, Arizona, San Francisco River
Mining District.

The locality of this claim with reference to some natural object or permanent monument and additional information (if any) concerning its locality are as follows: 15719 feet south and 2866 feet east from the northeast corner of Section 26, Township 4 South, Range 31 East, to the northeast corner of said claim.

DATED AND POSTED on the ground this 11th day of April, 2018


LOCATOR (s) BHP Mineral Resources Inc. AGENT: T. Robert Breen /
180 Magee Suite 134
Tucson, AZ 85704

2018

A handwritten signature in black ink, consisting of several loops and a long horizontal stroke extending to the right, positioned above a horizontal line.

AMC 451530

LODE CLAIM LOCATION MAP



• Corner Posts ▲ Location Monuments Scale: 1"=1000'



1. The above map depicts the **AQUA 155** Lode Claim, which is located in the NW 1/4 of the NW 1/4 and NE 1/4 of the NW 1/4 of Section 12, and SE 1/4 of the SW 1/4 and SW 1/4 of the SW 1/4 of Section 1, Township 5 South, Range 31 East, Gila Salt River Base and Meridian, Greenlee County, Arizona, San Francisco River Mining District.
2. The type of corner and location monuments used are wood 2"x2"x48" posts and metal tags with location information written thereon.
3. The bearings and distances in degrees and feet between claim corners are as depicted on the above map.

When recorded return to:

Attn: David Bertuch
BHP Mineral Resources Inc.
180 Magee Suite 134
Tucson, Arizona 85704

LOCATION NOTICE FOR LODE MINING CLAIM

NOTICE IS HEREBY GIVEN that the AQUA 156
_____ lode mining claim has been located
by BHP Mineral Resources Inc. whose current mailing
address is 180 Magee Suite 134
Tucson, Arizona 85704

RECEIVED
BLM AZ STATE OFFICE
2018 JUN 21 P 12:54
PHOENIX, ARIZONA

The general course of this claim is East/West and it is situated in Greenlee
County, Arizona. This claim is 1500 feet in length and 600 feet in width. This claim runs
from the location monument on which this location notice is posted approximately 1490 feet in a
easterly direction to the east end line and 10 feet in a westerly direction to the
west end line. This claim is marked by six monuments, one at each corner and one at the center of each
end line of the claim.

The location monument on which this notice is posted is situated within Section 1, Township 5
South, Range 31 East, Gila Salt River Base and Meridian, Arizona and this claim encompasses portions
of the following quarter section (s), section (s), Township (s) and Range (s) SW 1/4 of the SW 1/4 and SE 1/4
of the SW 1/4 of Section 1, Township 5 South, Range 31 East, Gila Salt River Base and Meridian, Greenlee
County, Arizona, San Francisco River Mining District.

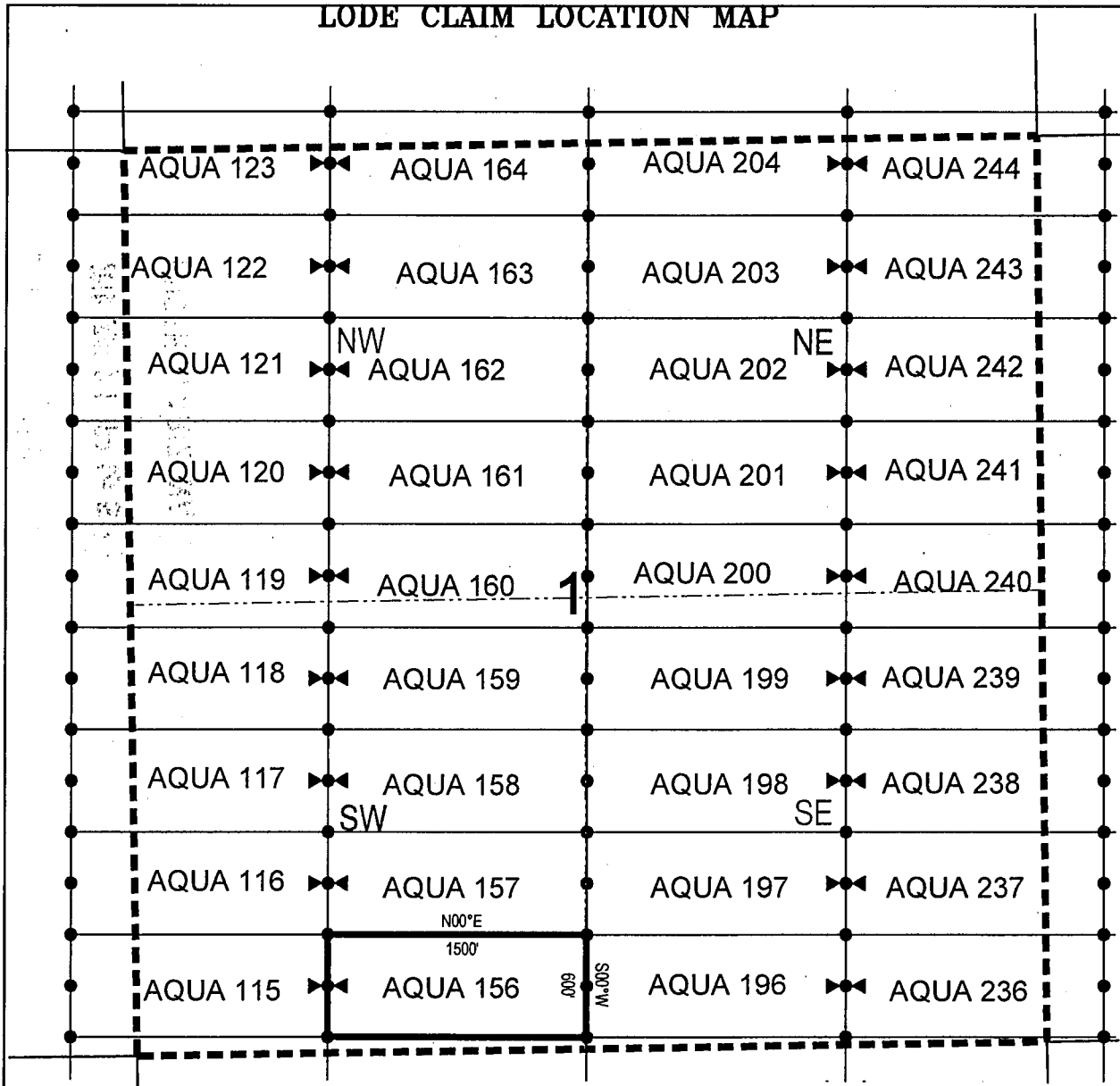
The locality of this claim with reference to some natural object or permanent monument and additional information
(if any) concerning its locality are as follows: 15119 feet south and 2866 feet east from the northeast corner of
Section 26, Township 4 South, Range 31 East, to the northeast corner of said claim.

DATED AND POSTED on the ground this 24th day of April, 2018.

LOCATOR (s) BHP Mineral Resources Inc. AGENT: T. Robert Breen /
180 Magee Suite 134
Tucson, AZ 85704

AMC451540

LODE CLAIM LOCATION MAP



● Corner Posts ▲ Location Monuments Scale: 1"=1000'



1. The above map depicts the **AQUA 156** Lode Claim, which is located in the SW 1/4 of the SW 1/4 and SE 1/4 of the SW 1/4 of Section 1, Township 5 South, Range 31 East, Gila Salt River Base and Meridian, Greenlee County, Arizona, San Francisco River Mining District.
2. The type of corner and location monuments used are wood 2"x2"x48" posts and metal tags with location information written thereon.
3. The bearings and distances in degrees and feet between claim corners are as depicted on the above map.

When recorded return to:

Attn: David Bertuch
BHP Mineral Resources Inc.
180 Magee Suite 134
Tucson, Arizona 85704

LOCATION NOTICE FOR LODE MINING CLAIM

NOTICE IS HEREBY GIVEN that the AQUA 157
_____ lode mining claim has been located
by BHP Mineral Resources Inc. whose current mailing
address is 180 Magee Suite 134
Tucson, Arizona 85704

RECEIVED
BLM AZ STATE OFFICE
2018 JUN 21 P 12:54
PHOENIX, ARIZONA

The general course of this claim is East/West and it is situated in Greenlee
County, Arizona. This claim is 1500 feet in length and 600 feet in width. This claim runs
from the location monument on which this location notice is posted approximately 1490 feet in a
easterly direction to the east end line and 10 feet in a westerly direction to the
west end line. This claim is marked by six monuments, one at each corner and one at the center of each
end line of the claim.

The location monument on which this notice is posted is situated within Section 1, Township 5
South, Range 31 East, Gila Salt River Base and Meridian, Arizona and this claim encompasses portions
of the following quarter section (s), section (s), Township (s) and Range (s) SW 1/4 of the SW 1/4 and SE 1/4
of the SW 1/4 of Section 1, Township 5 South, Range 31 East, Gila Salt River Base and Meridian, Greenlee
County, Arizona, San Francisco River Mining District.

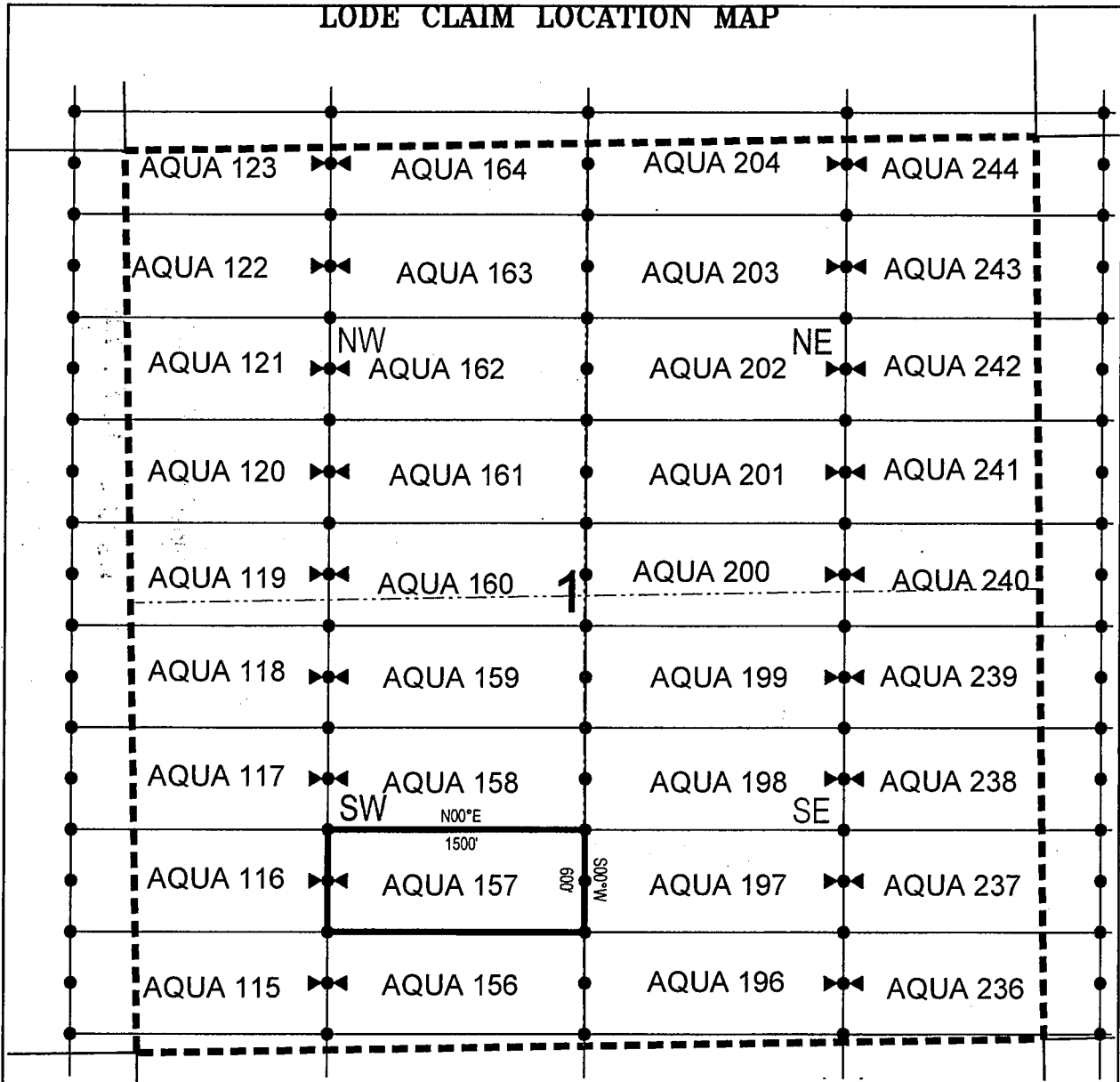
The locality of this claim with reference to some natural object or permanent monument and additional information
(if any) concerning its locality are as follows: 14519 feet south and 2866 feet east from the northeast corner of
Section 26, Township 4 South, Range 31 East, to the northeast corner of said claim.

DATED AND POSTED on the ground this 24th day of April, 2018

LOCATOR (s) BHP Mineral Resources Inc. AGENT: T. Robert Breen /
180 Magee Suite 134
Tucson, AZ 85704

AMC451541

LODE CLAIM LOCATION MAP



• Corner Posts ▲ Location Monuments Scale: 1"=1000'



1. The above map depicts the **AQUA 157** Lode Claim, which is located in the SW 1/4 of the SW 1/4 and SE 1/4 of the SW 1/4 of Section 1, Township 5 South, Range 31 East, Gila Salt River Base and Meridian, Greenlee County, Arizona, San Francisco River Mining District.
2. The type of corner and location monuments used are wood 2"x2"x48" posts and metal tags with location information written thereon.
3. The bearings and distances in degrees and feet between claim corners are as depicted on the above map.

When recorded return to:

Attn: David Bertuch
BHP Mineral Resources Inc.
180 Magee Suite 134
Tucson, Arizona 85704

LOCATION NOTICE FOR LODE MINING CLAIM

NOTICE IS HEREBY GIVEN that the AQUA 158
_____ lode mining claim has been located
by BHP Mineral Resources Inc. whose current mailing
address is 180 Magee Suite 134
Tucson, Arizona 85704

RECEIVED
BLM AZ STATE OFFICE
2010 JUN 21 P 12:54
PHOENIX, ARIZONA

The general course of this claim is East/West and it is situated in Greenlee
County, Arizona. This claim is 1500 feet in length and 600 feet in width. This claim runs
from the location monument on which this location notice is posted approximately 1490 feet in a
easterly direction to the east end line and 14 feet in a westerly direction to the
west end line. This claim is marked by six monuments, one at each corner and one at the center of each
end line of the claim.

The location monument on which this notice is posted is situated within Section 1, Township 5
South, Range 31 East, Gila Salt River Base and Meridian, Arizona and this claim encompasses portions
of the following quarter section (s), section (s), Township (s) and Range (s) NW 1/4 of the SW 1/4 and NE 1/4
of the SW 1/4 of Section 1, Township 5 South, Range 31 East, Gila Salt River Base and Meridian, Greenlee
County, Arizona, San Francisco River Mining District.

The locality of this claim with reference to some natural object or permanent monument and additional information
(if any) concerning its locality are as follows: 13919 feet south and 2866 feet east from the northeast corner of
Section 26, Township 4 South, Range 31 East, to the northeast corner of said claim.

DATED AND POSTED on the ground this 24th day of April, 20 18

LOCATOR (s) BHP Mineral Resources Inc. AGENT: T. Robert Breen /
180 Magee Suite 134
Tucson, AZ 85704

AMC 451542

1. The above map depicts the **AQUA 158** Lode Claim, which is located in the NW 1/4 of the SW 1/4 and NE 1/4 of the SW 1/4 of Section 1, Township 5 South, Range 31 East, Gila Salt River Base and Meridian, Greenlee County, Arizona, San Francisco River Mining District.
2. The type of corner and location monuments used are wood 2"x2"x48" posts and metal tags with location information written thereon.
3. The bearings and distances in degrees and feet between claim corners are as depicted on the above map.

When recorded return to:

Attn: David Bertuch
BHP Mineral Resources Inc.
180 Magee Suite 134
Tucson, Arizona 85704

LOCATION NOTICE FOR LODE MINING CLAIM

NOTICE IS HEREBY GIVEN that the AQUA 159
_____ lode mining claim has been located
by BHP Mineral Resources Inc. whose current mailing
address is 180 Magee Suite 134
Tucson, Arizona 85704


RECEIVED
BLM AZ STATE OFFICE
2018 JUN 21 P 12:54
PHOENIX, ARIZONA

The general course of this claim is East/West and it is situated in Greenlee
County, Arizona. This claim is 1500 feet in length and 600 feet in width. This claim runs
from the location monument on which this location notice is posted approximately 1490 feet in a
easterly direction to the east end line and 10 feet in a westerly direction to the
west end line. This claim is marked by six monuments, one at each corner and one at the center of each
end line of the claim.

The location monument on which this notice is posted is situated within Section 1, Township 5
South, Range 31 East, Gila Salt River Base and Meridian, Arizona and this claim encompasses portions
of the following quarter section (s), section (s), Township (s) and Range (s) NW 1/4 of the SW 1/4 and NE 1/4
of the SW 1/4 of Section 1, Township 5 South, Range 31 East, Gila Salt River Base and Meridian, Greenlee
County, Arizona, San Francisco River Mining District.

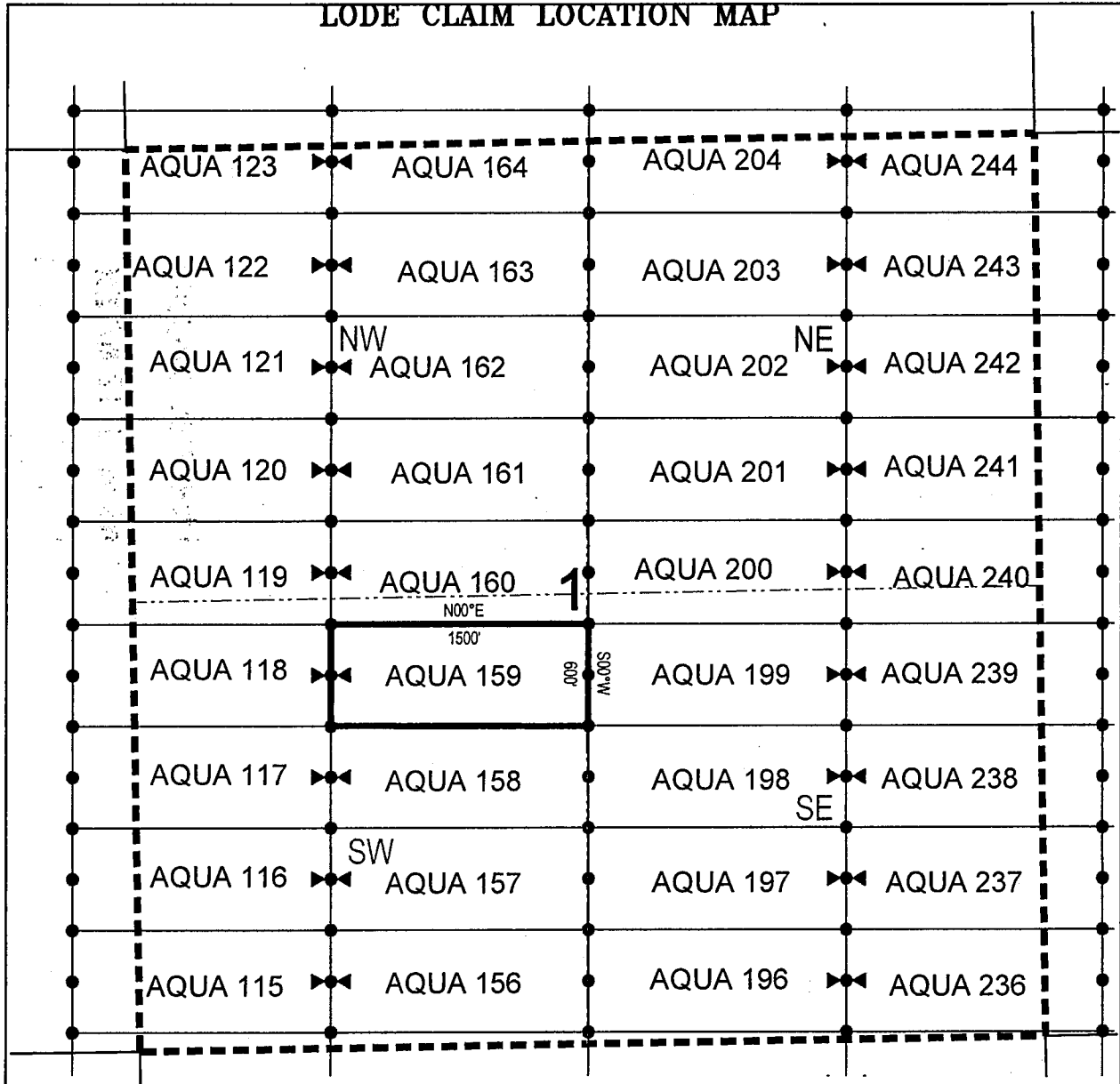
The locality of this claim with reference to some natural object or permanent monument and additional information
(if any) concerning its locality are as follows: 13319 feet south and 2866 feet east from the northeast corner of
Section 26, Township 4 South, Range 31 East, to the northeast corner of said claim.

DATED AND POSTED on the ground this 24th day of April, 2018.

LOCATOR (s) BHP Mineral Resources Inc. AGENT: T. Robert Breen / 
180 Magee Suite 134
Tucson, AZ 85704

AMC 451543

LODE CLAIM LOCATION MAP



• Corner Posts ▲ Location Monuments Scale: 1"=1000'



1. The above map depicts the **AQUA 159** Lode Claim, which is located in the NW 1/4 of the SW 1/4 and NE 1/4 of the SW 1/4 of Section 1, Township 5 South, Range 31 East, Gila Salt River Base and Meridian, Greenlee County, Arizona, San Francisco River Mining District.
2. The type of corner and location monuments used are wood 2"x2"x48" posts and metal tags with location information written thereon.
3. The bearings and distances in degrees and feet between claim corners are as depicted on the above map.

When recorded return to:

Attn: David Bertuch
BHP Mineral Resources Inc.
180 Magee Suite 134
Tucson, Arizona 85704

LOCATION NOTICE FOR LODE MINING CLAIM

NOTICE IS HEREBY GIVEN that the AQUA 160
_____ lode mining claim has been located
by BHP Mineral Resources Inc. whose current mailing
address is 180 Magee Suite 134
Tucson, Arizona 85704

RECEIVED
BLM AZ STATE OFFICE
2018 JUN 21 P 2:54
PHOENIX, ARIZONA

The general course of this claim is East/West and it is situated in Greenlee
County, Arizona. This claim is 1500 feet in length and 600 feet in width. This claim runs
from the location monument on which this location notice is posted approximately 1490 feet in a
easterly direction to the east end line and 10 feet in a westerly direction to the
west end line. This claim is marked by six monuments, one at each corner and one at the center of each
end line of the claim.

The location monument on which this notice is posted is situated within Section 1, Township 5
South, Range 31 East, Gila Salt River Base and Meridian, Arizona and this claim encompasses portions
of the following quarter section (s), section (s), Township (s) and Range (s) SW 1/4 of the NW 1/4 and SE 1/4
of the NW 1/4, and NW 1/4 of the SW 1/4 and NE 1/4 of the SW 1/4 of Section 1, Township 5 South, Range
31 East, Gila Salt River Base and Meridian, Greenlee County, Arizona, San Francisco River Mining District.

The locality of this claim with reference to some natural object or permanent monument and additional information
(if any) concerning its locality are as follows: 12719 feet south and 2866 feet east from the northeast corner of
Section 26, Township 4 South, Range 31 East, to the northeast corner of said claim.

DATED AND POSTED on the ground this 24th day of April, 2018

LOCATOR (s) BHP Mineral Resources Inc. AGENT: T. Robert Breen /
180 Magee Suite 134
Tucson, AZ 85704

AMC451544

LODE CLAIM LOCATION MAP

AQUA 123	AQUA 164	AQUA 204	AQUA 244
AQUA 122	AQUA 163	AQUA 203	AQUA 243
AQUA 121	AQUA 162	AQUA 202	AQUA 242
AQUA 120	AQUA 161	AQUA 201	AQUA 241
AQUA 119	AQUA 160	AQUA 200	AQUA 240
AQUA 118	AQUA 159	AQUA 199	AQUA 239
AQUA 117	AQUA 158	AQUA 198	AQUA 238
AQUA 116	AQUA 157	AQUA 197	AQUA 237
AQUA 115	AQUA 156	AQUA 196	AQUA 236

Map details: A dashed rectangular border encloses the entire grid. A solid rectangular area is highlighted in the center, labeled '1' with dimensions '1500' (width) and '500' (height). Directional labels 'NW', 'NE', 'SW', and 'SE' are placed near the corners of this central area. The grid is defined by solid lines, and the dashed border is composed of short segments.

1. The above map depicts the **AQUA 160** Lode Claim, which is located in the SW 1/4 of the NW 1/4 and SE 1/4 of the NW 1/4, and NW 1/4 of the SW 1/4 and NE 1/4 of the SW 1/4 of Section 1, Township 5 South, Range 31 East, Gila Salt River Base and Meridian, Greenlee County, Arizona, San Francisco River Mining District.
2. The type of corner and location monuments used are wood 2"x2"x48" posts and metal tags with location information written thereon.
3. The bearings and distances in degrees and feet between claim corners are as depicted on the above map.

When recorded return to:

Attn: David Bertuch
BHP Mineral Resources Inc.
180 Magee Suite 134
Tucson, Arizona 85704

LOCATION NOTICE FOR LODE MINING CLAIM

NOTICE IS HEREBY GIVEN that the AQUA 161
_____ lode mining claim has been located
by BHP Mineral Resources Inc. whose current mailing
address is 180 Magee Suite 134
Tucson, Arizona 85704

RECEIVED
BLM AZ STATE OFFICE
2018 JUN 21 P 12:54
PHOENIX, ARIZONA

The general course of this claim is East/West and it is situated in Greenlee
County, Arizona. This claim is 1500 feet in length and 600 feet in width. This claim runs
from the location monument on which this location notice is posted approximately 1490 feet in a
easterly direction to the east end line and 10 feet in a westerly direction to the
west end line. This claim is marked by six monuments, one at each corner and one at the center of each
end line of the claim.

The location monument on which this notice is posted is situated within Section 1, Township 5
South, Range 31 East, Gila Salt River Base and Meridian, Arizona and this claim encompasses portions
of the following quarter section (s), section (s), Township (s) and Range (s) SW 1/4 of the NW 1/4 and SE 1/4
of the NW 1/4 of Section 1, Township 5 South, Range 31 East, Gila Salt River Base and Meridian, Greenlee
County, Arizona, San Francisco River Mining District.

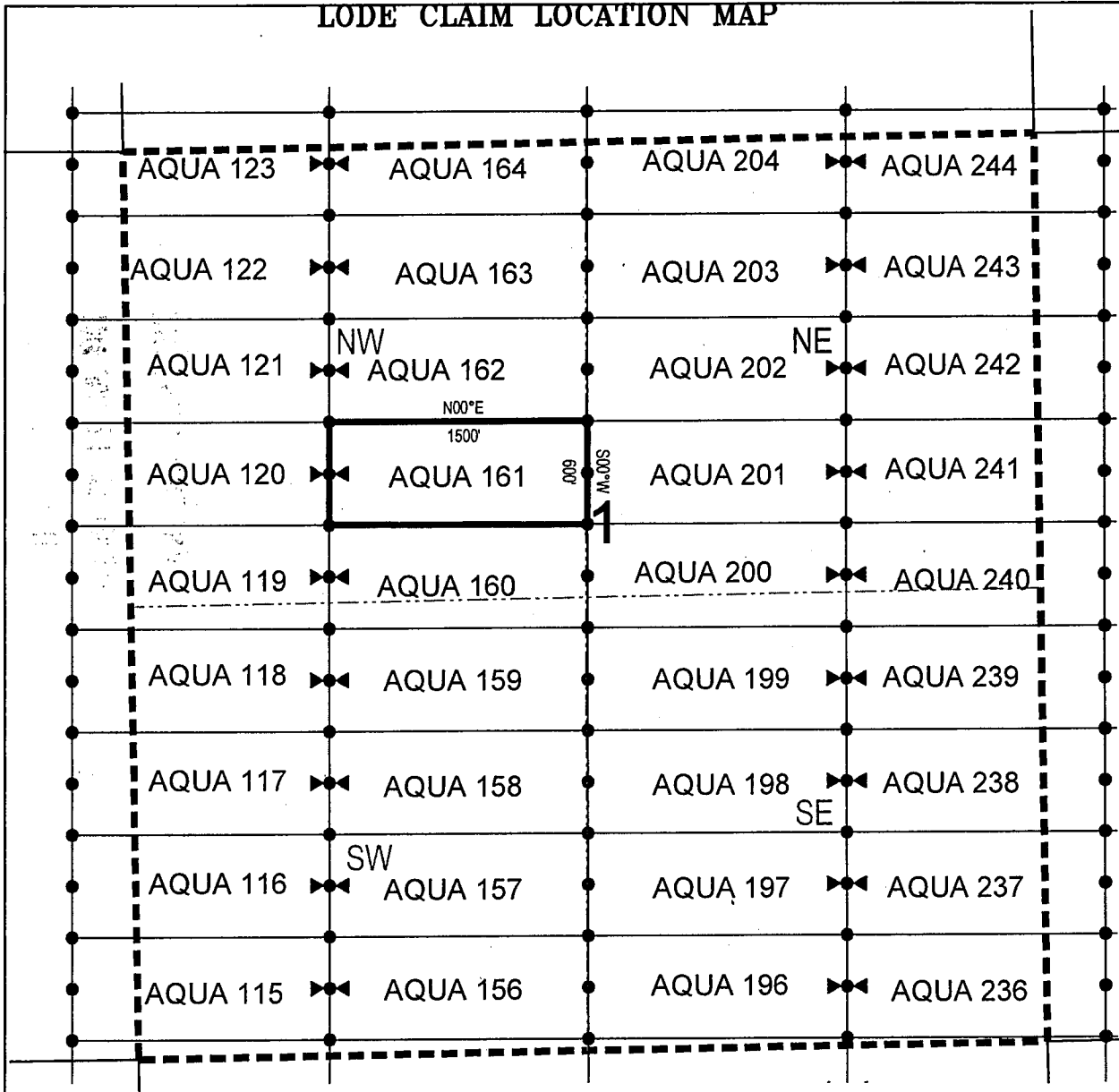
The locality of this claim with reference to some natural object or permanent monument and additional information
(if any) concerning its locality are as follows: 12119 feet south and 2866 feet east from the northeast corner of
Section 26, Township 4 South, Range 31 East, to the northeast corner of said claim.

DATED AND POSTED on the ground this 24th day of April, 2018

LOCATOR (s) BHP Mineral Resources Inc. AGENT: T. Robert Breen /
180 Magee Suite 134
Tucson, AZ 85704

AMC451545

LODE CLAIM LOCATION MAP



● Corner Posts

▲ Location Monuments

Scale: 1"=1000'



1. The above map depicts the **AQUA 161** Lode Claim, which is located in the SW 1/4 of the NW 1/4 and SE 1/4 of the NW 1/4 of Section 1, Township 5 South, Range 31 East, Gila Salt River Base and Meridian, Greenlee County, Arizona, San Francisco River Mining District.
2. The type of corner and location monuments used are wood 2"x2"x48" posts and metal tags with location information written thereon.
3. The bearings and distances in degrees and feet between claim corners are as depicted on the above map.

When recorded return to:

Attn: David Bertuch
BHP Mineral Resources Inc.
180 Magee Suite 134
Tucson, Arizona 85704

LOCATION NOTICE FOR LODE MINING CLAIM

NOTICE IS HEREBY GIVEN that the AQUA 162
_____ lode mining claim has been located
by BHP Mineral Resources Inc. whose current mailing
address is 180 Magee Suite 134
Tucson, Arizona 85704

RECEIVED
BLM AZ STATE OFFICE
2018 JUN 21 P 12:54
PHOENIX, ARIZONA

The general course of this claim is East/West and it is situated in Greenlee
County, Arizona. This claim is 1500 feet in length and 600 feet in width. This claim runs
from the location monument on which this location notice is posted approximately 1490 feet in a
easterly direction to the east end line and 10 feet in a westerly direction to the
west end line. This claim is marked by six monuments, one at each corner and one at the center of each
end line of the claim.

The location monument on which this notice is posted is situated within Section 1, Township 5
South, Range 31 East, Gila Salt River Base and Meridian, Arizona and this claim encompasses portions
of the following quarter section (s), section (s), Township (s) and Range (s) NW 1/4 of the NW 1/4, SW 1/4 of
the NW 1/4, SE 1/4 of the NW 1/4 and NE 1/4 of the NW 1/4 of Section 1, Township 5 South, Range 31 East,
Gila Salt River Base and Meridian, Greenlee County, Arizona, San Francisco River Mining District.

The locality of this claim with reference to some natural object or permanent monument and additional information
(if any) concerning its locality are as follows: 11519 feet south and 2866 feet east from the northeast corner of
Section 26, Township 4 South, Range 31 East, to the northeast corner of said claim.

DATED AND POSTED on the ground this 16th day of April, 2018

LOCATOR (s) BHP Mineral Resources Inc. AGENT: T. Robert Breen /
180 Magee Suite 134
Tucson, AZ 85704

ANC451546

LODE CLAIM LOCATION MAP

Row	Column 1	Column 2	Column 3	Column 4
8	AQUA 123	AQUA 164	AQUA 204	AQUA 244
7	AQUA 122	AQUA 163	AQUA 203	AQUA 243
6	AQUA 121	AQUA 162	AQUA 202	AQUA 242
5	AQUA 120	AQUA 161	AQUA 201	AQUA 241
4	AQUA 119	AQUA 160	AQUA 200	AQUA 240
3	AQUA 118	AQUA 159	AQUA 199	AQUA 239
2	AQUA 117	AQUA 158	AQUA 198	AQUA 238
1	AQUA 116	AQUA 157	AQUA 197	AQUA 237
0	AQUA 115	AQUA 156	AQUA 196	AQUA 236

Central Area Dimensions: 1500' (NW-SE), 1000' (SW-NE)

Central Area Corners: NW, NE, SW, SE

Central Area Label: 1

1. The above map depicts the **AQUA 162** Lode Claim, which is located in the NW 1/4 of the NW 1/4, SW 1/4 of the NW 1/4, SE 1/4 of the NW 1/4 and NE 1/4 of the NW 1/4 of Section 1, Township 5 South, Range 31 East, Gila Salt River Base and Meridian, Greenlee County, Arizona, San Francisco River Mining District.
2. The type of corner and location monuments used are wood 2"x2"x48" posts and metal tags with location information written thereon.
3. The bearings and distances in degrees and feet between claim corners are as depicted on the above map.

When recorded return to:

Attn: David Bertuch
BHP Mineral Resources Inc.
180 Magee Suite 134
Tucson, Arizona 85704

LOCATION NOTICE FOR LODE MINING CLAIM

NOTICE IS HEREBY GIVEN that the AQUA 163
_____ lode mining claim has been located
by BHP Mineral Resources Inc. whose current mailing
address is 180 Magee Suite 134
Tucson, Arizona 85704

RECEIVED
BLM AZ STATE OFFICE
2018 JUN 21 P 12:54
PHOENIX, ARIZONA

The general course of this claim is East/West and it is situated in Greenlee
County, Arizona. This claim is 1500 feet in length and 600 feet in width. This claim runs
from the location monument on which this location notice is posted approximately 1490 feet in a
easterly direction to the east end line and 10 feet in a westerly direction to the
west end line. This claim is marked by six monuments, one at each corner and one at the center of each
end line of the claim.

The location monument on which this notice is posted is situated within Section 1, Township 5
South, Range 31 East, Gila Salt River Base and Meridian, Arizona and this claim encompasses portions
of the following quarter section (s), section (s), Township (s) and Range (s) NW 1/4 of the NW 1/4 and NE 1/4
of the NW 1/4 of Section 1, Township 5 South, Range 31 East, Gila Salt River Base and Meridian, Greenlee
County, Arizona, San Francisco River Mining District.

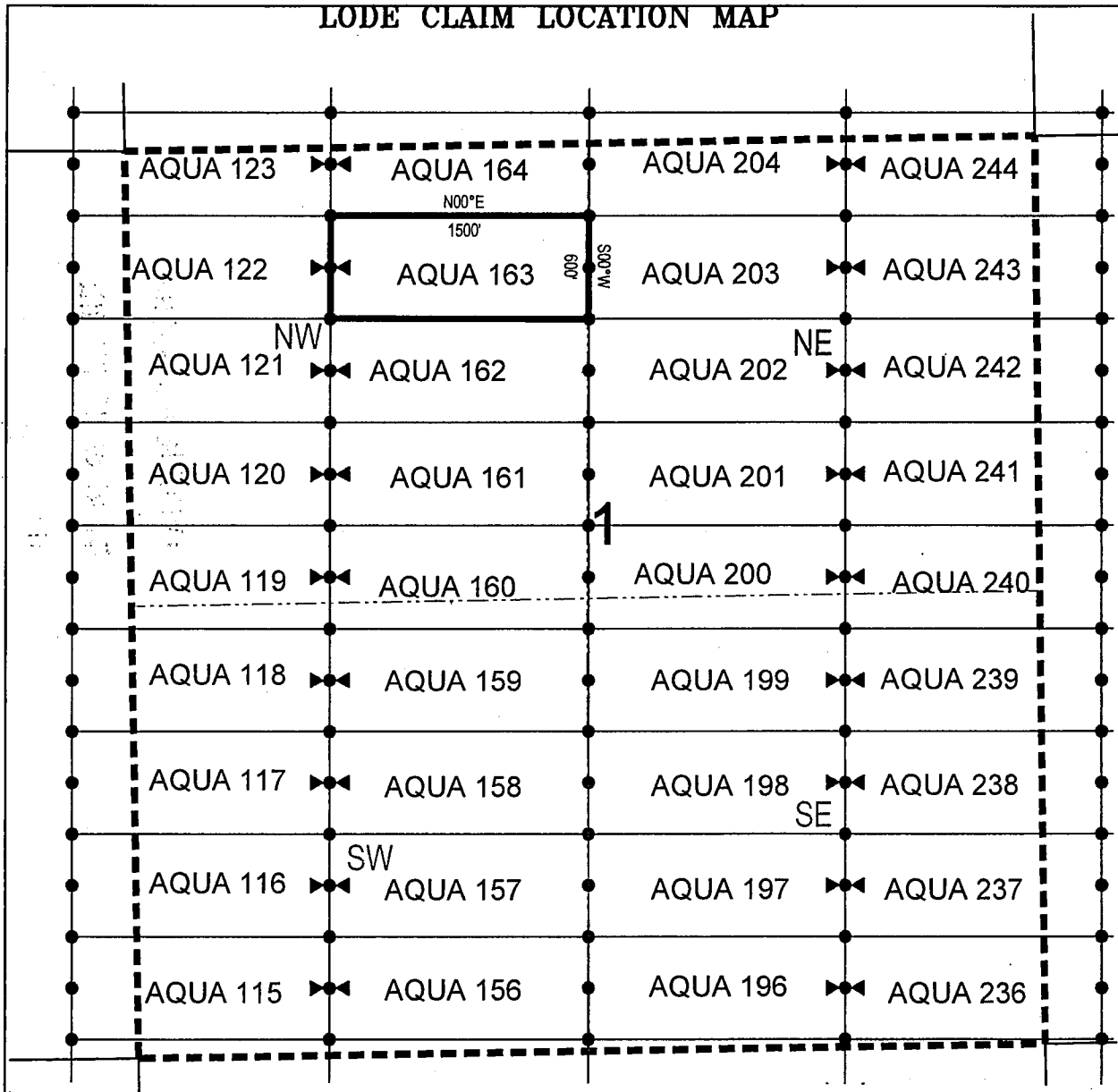
The locality of this claim with reference to some natural object or permanent monument and additional information
(if any) concerning its locality are as follows: 10919 feet south and 2866 feet east from the northeast corner of
Section 26, Township 4 South, Range 31 East, to the northeast corner of said claim.

DATED AND POSTED on the ground this 16th day of April, 2018

LOCATOR (s) BHP Mineral Resources Inc. AGENT: T. Robert Breen /
180 Magee Suite 134
Tucson, AZ 85704

AMC451547

LODE CLAIM LOCATION MAP



• Corner Posts ▲ Location Monuments Scale: 1"=1000'




1. The above map depicts the **AQUA 163** Lode Claim, which is located in the NW 1/4 of the NW 1/4 and NE 1/4 of the NW 1/4 of Section 1, Township 5 South, Range 31 East, Gila Salt River Base and Meridian, Greenlee County, Arizona, San Francisco River Mining District.
2. The type of corner and location monuments used are wood 2"x2"x48" posts and metal tags with location information written thereon.
3. The bearings and distances in degrees and feet between claim corners are as depicted on the above map.

When recorded return to:

Attn: David Bertuch
BHP Mineral Resources Inc.
180 Magee Suite 134
Tucson, Arizona 85704

LOCATION NOTICE FOR LODE MINING CLAIM

NOTICE IS HEREBY GIVEN that the AQUA 164
_____ lode mining claim has been located
by BHP Mineral Resources Inc. whose current mailing
address is 180 Magee Suite 134
Tucson, Arizona 85704



The general course of this claim is East/West and it is situated in Greenlee
County, Arizona. This claim is 1500 feet in length and 600 feet in width. This claim runs
from the location monument on which this location notice is posted approximately 1490 feet in a
easterly direction to the east end line and 10 feet in a westerly direction to the
west end line. This claim is marked by six monuments, one at each corner and one at the center of each
end line of the claim.

The location monument on which this notice is posted is situated within Section 1, Township 5
South, Range 31 East, Gila Salt River Base and Meridian, Arizona and this claim encompasses portions
of the following quarter section (s), section (s), Township (s) and Range (s) NW 1/4 of the NW 1/4 and NE 1/4
of the NW 1/4 of Section 1, Township 5 South, Range 31 East, and SE 1/4 of the SW 1/4 and SW 1/4 of the
SW 1/4 of Section 36, Township 4 South, Range 31 East, Gila Salt River Base and Meridian, Greenlee County,
Arizona, San Francisco River Mining District.

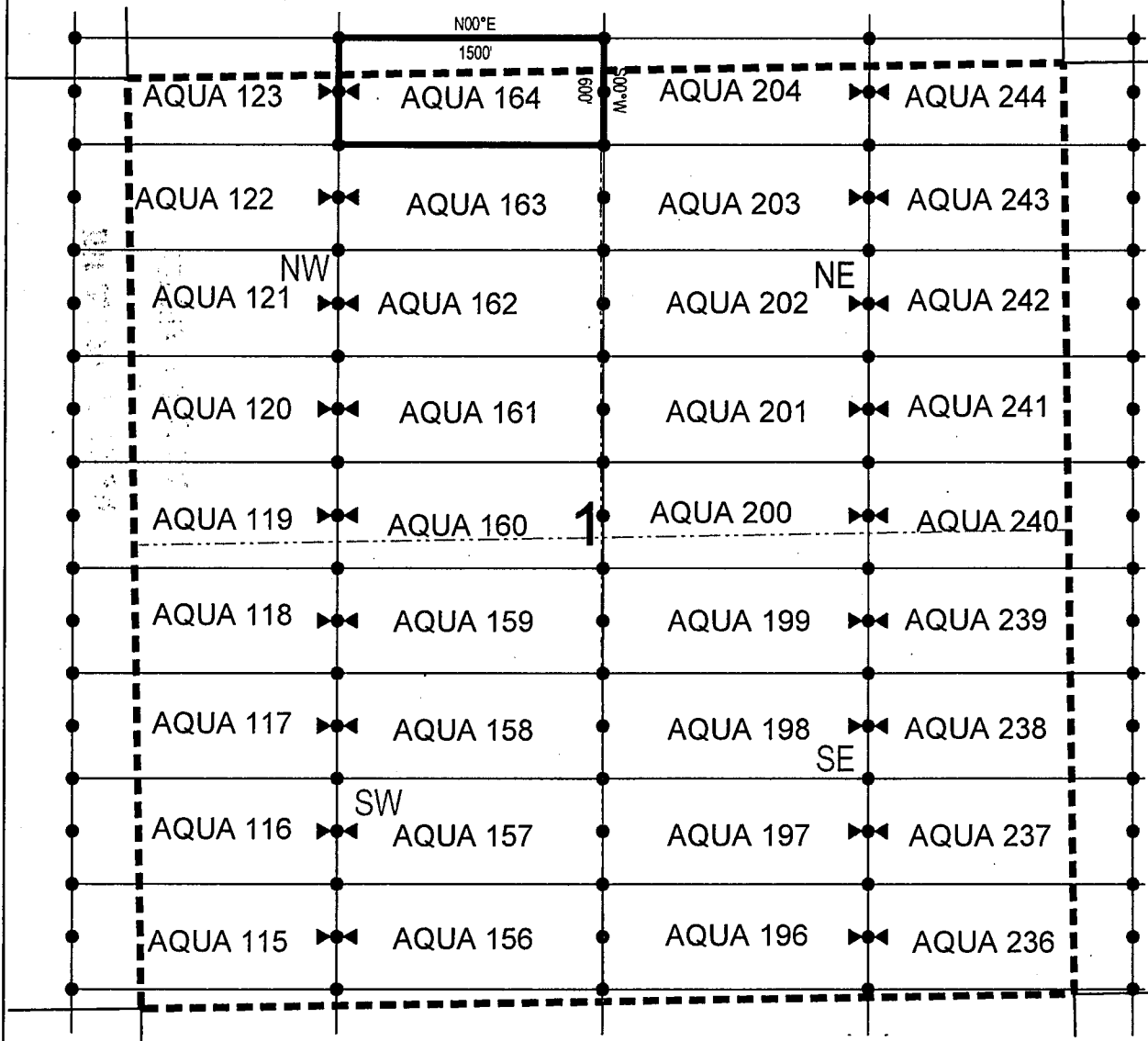
The locality of this claim with reference to some natural object or permanent monument and additional information
(if any) concerning its locality are as follows: 10319 feet south and 2866 feet east from the northeast corner of
Section 26, Township 4 South, Range 31 East, to the northeast corner of said claim.

DATED AND POSTED on the ground this 16th day of April, 2018

LOCATOR (s) BHP Mineral Resources Inc. AGENT: T. Robert Breen /
180 Magee Suite 134
Tucson, AZ 85704

AMC451548

LODE CLAIM LOCATION MAP



• Corner Posts ▲ Location Monuments Scale: 1"=1000'



1. The above map depicts the **AQUA 164** Lode Claim, which is located in the NW 1/4 of the NW 1/4 and NE 1/4 of the NW 1/4 of Section 1, Township 5 South, Range 31 East, and SE 1/4 of the SW 1/4 and SW 1/4 of the SW 1/4 of Section 36, Township 5 South, Range 31 East, Gila Salt River Base and Meridian, Greenlee County, Arizona, San Francisco River Mining District.
2. The type of corner and location monuments used are wood 2"x2"x48" posts and metal tags with location information written thereon.
3. The bearings and distances in degrees and feet between claim corners are as depicted on the above map.

When recorded return to:

Attn: David Bertuch
BHP Mineral Resources Inc.
180 Magee Suite 134
Tucson, Arizona 85704

LOCATION NOTICE FOR LODE MINING CLAIM

NOTICE IS HEREBY GIVEN that the AQUA 165
_____ lode mining claim has been located
by BHP Mineral Resources Inc. whose current mailing
address is 180 Magee Suite 134
Tucson, Arizona 85704

RECEIVED
BLM AZ STATE OFFICE
JUN 21 12:54
PHOENIX, ARIZONA

The general course of this claim is East/West and it is situated in Greenlee
County, Arizona. This claim is 1500 feet in length and 600 feet in width. This claim runs
from the location monument on which this location notice is posted approximately 1490 feet in a
easterly direction to the east end line and 10 feet in a westerly direction to the
west end line. This claim is marked by six monuments, one at each corner and one at the center of each
end line of the claim.

The location monument on which this notice is posted is situated within Section 36, Township 4
South, Range 31 East, Gila Salt River Base and Meridian, Arizona and this claim encompasses portions
of the following quarter section (s), section (s), Township (s) and Range (s) SW 1/4 of the SW 1/4 and SE 1/4
of the SW 1/4 and SW 1/4 of the SE 1/4 of Section 36, Township 4 South, Range 31 East, Gila Salt River Base
and Meridian, Greenlee County, Arizona, San Francisco River Mining District.

The locality of this claim with reference to some natural object or permanent monument and additional information
(if any) concerning its locality are as follows: 9719 feet south and 2866 feet east from the northeast corner of
Section 26, Township 4 South, Range 31 East, to the northeast corner of said claim.

DATED AND POSTED on the ground this 16th day of April, 2018

LOCATOR (s) BHP Mineral Resources Inc. AGENT: T. Robert Breen /
180 Magee Suite 134
Tucson, AZ 85704

AMC451549

LODE CLAIM LOCATION MAP

36

• Corner Posts ▲ Location Monuments Scale: 1"=1000'

N

1. The above map depicts the **AQUA 165** Lode Claim, which is located in the SW 1/4 of the SW 1/4 and SE 1/4 of the SW 1/4 and SW 1/4 of the SE 1/4 of Section 36, Township 4 South, Range 31 East, Gila Salt River Base and Meridian, Greenlee County, Arizona, San Francisco River Mining District.
2. The type of corner and location monuments used are wood 2"x2"x48" posts and metal tags with location information written thereon.
3. The bearings and distances in degrees and feet between claim corners are as depicted on the above map.

1. The above map depicts the **AQUA 165** Lode Claim, which is located in the SW 1/4 of the SW 1/4 and SE 1/4 of the SW 1/4 and SW 1/4 of the SE 1/4 of Section 36, Township 4 South, Range 31 East, Gila Salt River Base and Meridian, Greenlee County, Arizona, San Francisco River Mining District.
2. The type of corner and location monuments used are wood 2"x2"x48" posts and metal tags with location information written thereon.
3. The bearings and distances in degrees and feet between claim corners are as depicted on the above map.

When recorded return to:

Attn: David Bertuch
BHP Mineral Resources Inc.
180 Magee Suite 134
Tucson, Arizona 85704

LOCATION NOTICE FOR LODE MINING CLAIM

NOTICE IS HEREBY GIVEN that the AQUA 166
_____ lode mining claim has been located
by BHP Mineral Resources Inc. whose current mailing
address is 180 Magee Suite 134
Tucson, Arizona 85704

RECEIVED
BLM AZ STATE OFFICE
JUN 21 12:54
PHOENIX, ARIZONA

The general course of this claim is East/West and it is situated in Greenlee
County, Arizona. This claim is 1500 feet in length and 600 feet in width. This claim runs
from the location monument on which this location notice is posted approximately 1490 feet in a
easterly direction to the east end line and 10 feet in a westerly direction to the
west end line. This claim is marked by six monuments, one at each corner and one at the center of each
end line of the claim.

The location monument on which this notice is posted is situated within Section 36, Township 4
South, Range 31 East, Gila Salt River Base and Meridian, Arizona and this claim encompasses portions
of the following quarter section (s), section (s), Township (s) and Range (s) SW 1/4 of the SW 1/4, SE 1/4 of
the SW 1/4, NE 1/4 of the SW 1/4 and NW 1/4 of the SW 1/4, and SW 1/4 of the SE 1/4 and NW 1/4 of the SE
1/4 of Section 36, Township 4 South, Range 31 East, Gila Salt River Base and Meridian, Greenlee County,
Arizona, San Francisco River Mining District.

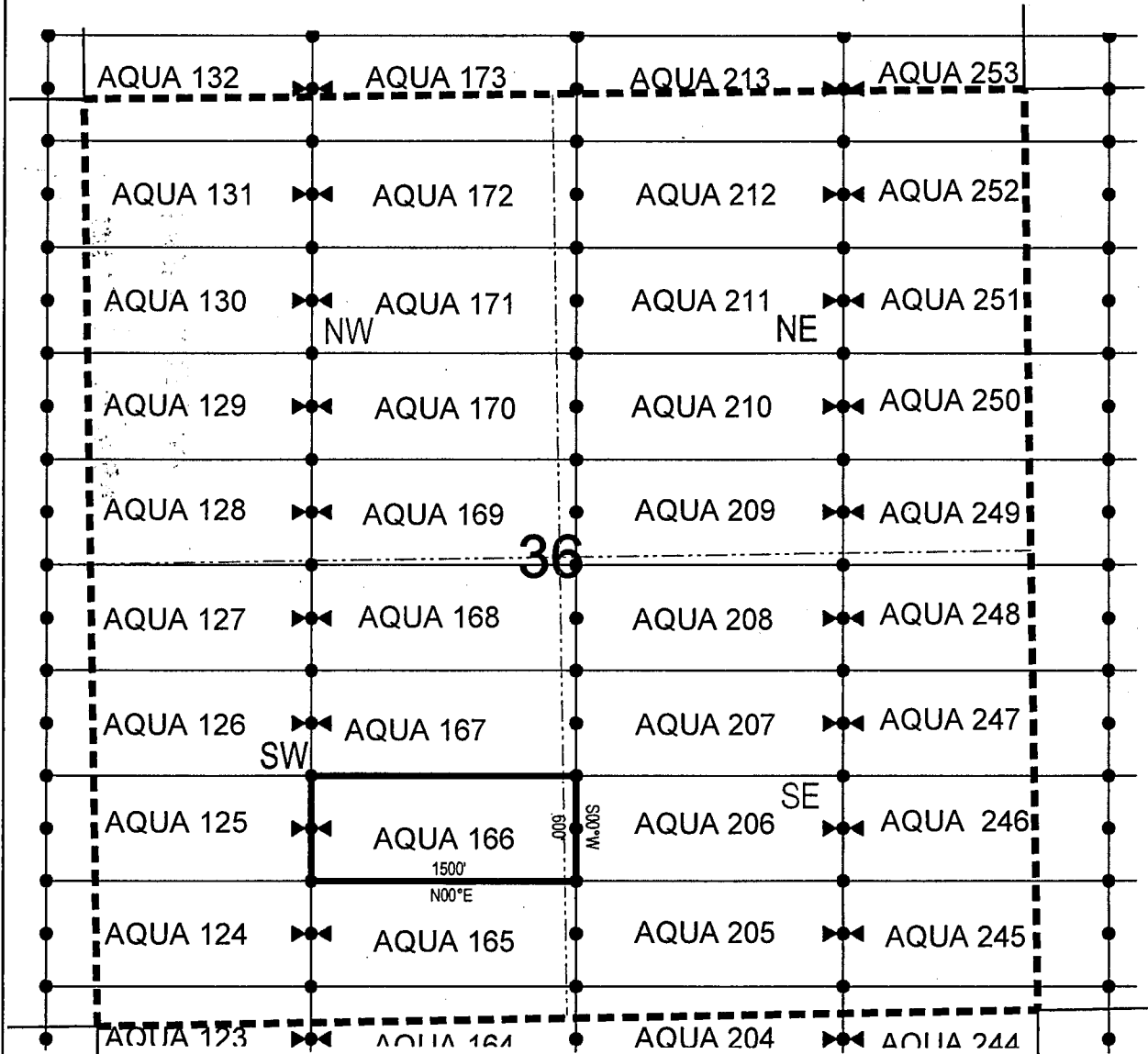
The locality of this claim with reference to some natural object or permanent monument and additional information
(if any) concerning its locality are as follows: 9119 feet south and 2866 feet east from the northeast corner of
Section 26, Township 4 South, Range 31 East, to the northeast corner of said claim.

DATED AND POSTED on the ground this _____ day of _____, 2018

LOCATOR (s) BHP Mineral Resources Inc. AGENT: T. Robert Breen /
180 Magee Suite 134
Tucson, AZ 85704

AMC451550

LODE CLAIM LOCATION MAP



• Corner Posts

▲ Location Monuments

Scale: 1"=1000'



1. The above map depicts the **AQUA 166** Lode Claim, which is located in the SW 1/4 of the SW 1/4, SE 1/4 of the SW 1/4, NE 1/4 of the SW 1/4 and NW 1/4 of the SW 1/4, and SW 1/4 of the SE 1/4 and NW 1/4 of the SE 1/4 of Section 36, Township 4 South, Range 31 East, Gila Salt River Base and Meridian, Greenlee County, Arizona, San Francisco River Mining District.
2. The type of corner and location monuments used are wood 2"x2"x48" posts and metal tags with location information written thereon.
3. The bearings and distances in degrees and feet between claim corners are as depicted on the above map.

When recorded return to:

Attn: David Bertuch
BHP Mineral Resources Inc.
180 Magee Suite 134
Tucson, Arizona 85704

LOCATION NOTICE FOR LODE MINING CLAIM

NOTICE IS HEREBY GIVEN that the AQUA 167
_____ lode mining claim has been located
by BHP Mineral Resources Inc. whose current mailing
address is 180 Magee Suite 134
Tucson, Arizona 85704

RECEIVED
BLM AZ STATE OFFICE
2018 JUN 21 P 12:54
PHOENIX, ARIZONA

The general course of this claim is East/West and it is situated in Greenlee
County, Arizona. This claim is 1500 feet in length and 600 feet in width. This claim runs
from the location monument on which this location notice is posted approximately 1490 feet in a
easterly direction to the east end line and 10 feet in a westerly direction to the
west end line. This claim is marked by six monuments, one at each corner and one at the center of each
end line of the claim.

The location monument on which this notice is posted is situated within Section 36, Township 4
South, Range 31 East, Gila Salt River Base and Meridian, Arizona and this claim encompasses portions
of the following quarter section (s), section (s), Township (s) and Range (s) NW 1/4 of the SW 1/4 and NE 1/4
of the SW 1/4, and NW 1/4 of the SE 1/4 of Section 36, Township 4 South, Range 31 East, Gila Salt River
Base and Meridian, Greenlee County, Arizona, San Francisco River Mining District.

The locality of this claim with reference to some natural object or permanent monument and additional information
(if any) concerning its locality are as follows: 8519 feet south and 2866 feet east from the northeast corner of
Section 26, Township 4 South, Range 31 East, to the northeast corner of said claim.

DATED AND POSTED on the ground this 16th day of April, 2018

LOCATOR (s) BHP Mineral Resources Inc. AGENT: T. Robert Breen /
180 Magee Suite 134
Tucson, AZ 85704

AMC451551

• Corner Posts ▲ Location Monuments Scale: 1"=1000'

1. The above map depicts the **AQUA 167** Lode Claim, which is located in the NW 1/4 of the SW 1/4 and NE 1/4 of the SW 1/4, and NW 1/4 of the SE 1/4 of Section 36, Township 4 South, Range 31 East, Gila Salt River Base and Meridian, Greenlee County, Arizona, San Francisco River Mining District.

2. The type of corner and location monuments used are wood 2"x2"x48" posts and metal tags with location information written thereon.

3. The bearings and distances in degrees and feet between claim corners are as depicted on the above map.


1. The above map depicts the **AQUA 167** Lode Claim, which is located in the NW 1/4 of the SW 1/4 and NE 1/4 of the SW 1/4, and NW 1/4 of the SE 1/4 of Section 36, Township 4 South, Range 31 East, Gila Salt River Base and Meridian, Greenlee County, Arizona, San Francisco River Mining District.
2. The type of corner and location monuments used are wood 2"x2"x48" posts and metal tags with location information written thereon.
3. The bearings and distances in degrees and feet between claim corners are as depicted on the above map.

When recorded return to:

Attn: David Bertuch
BHP Mineral Resources Inc.
180 Magee Suite 134
Tucson, Arizona 85704

LOCATION NOTICE FOR LODE MINING CLAIM

NOTICE IS HEREBY GIVEN that the AQUA 168
_____ lode mining claim has been located
by BHP Mineral Resources Inc. whose current mailing
address is 180 Magee Suite 134
Tucson, Arizona 85704



The general course of this claim is East/West and it is situated in Greenlee
County, Arizona. This claim is 1500 feet in length and 600 feet in width. This claim runs
from the location monument on which this location notice is posted approximately 1490 feet in a
easterly direction to the east end line and 10 feet in a westerly direction to the
west end line. This claim is marked by six monuments, one at each corner and one at the center of each
end line of the claim.

The location monument on which this notice is posted is situated within Section 36, Township 4
South, Range 31 East, Gila Salt River Base and Meridian, Arizona and this claim encompasses portions
of the following quarter section (s), section (s), Township (s) and Range (s) NW 1/4 of the SW 1/4 and NE 1/4
of the SW 1/4, and NW 1/4 of the SE 1/4 of Section 36, Township 4 South, Range 31 East, Gila Salt River
Base and Meridian, Greenlee County, Arizona, San Francisco River Mining District.

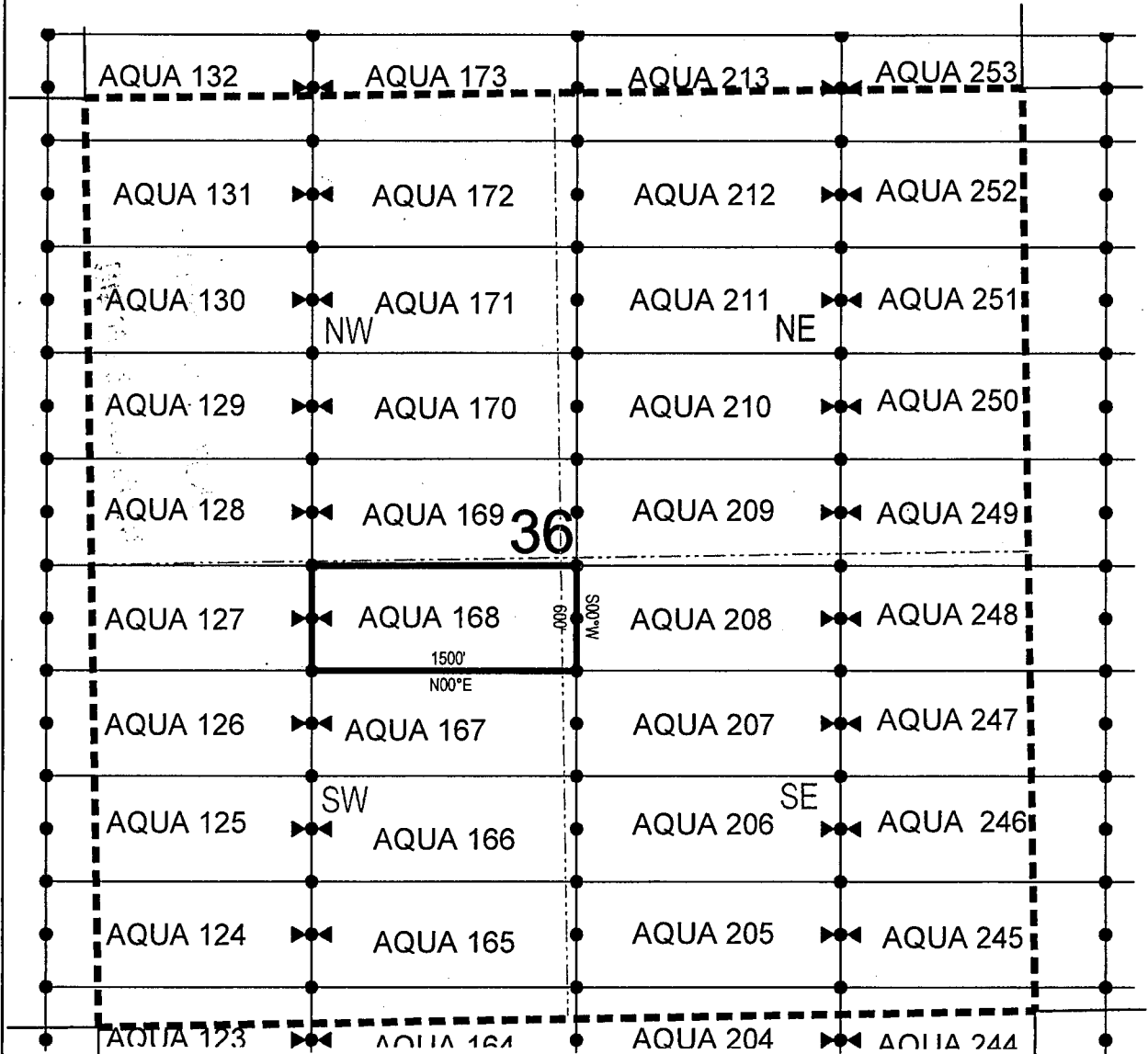
The locality of this claim with reference to some natural object or permanent monument and additional information
(if any) concerning its locality are as follows: 7919 feet south and 2866 feet east from the northeast corner of
Section 26, Township 4 South, Range 31 East, to the northeast corner of said claim.

DATED AND POSTED on the ground this 16th day of April, 2018

LOCATOR (s) BHP Mineral Resources Inc. AGENT: T. Robert Breen /
180 Magee Suite 134
Tucson, AZ 85704

AMC451552

LODE CLAIM LOCATION MAP



• Corner Posts ▲ Location Monuments Scale: 1"=1000'



1. The above map depicts the **AQUA 168** Lode Claim, which is located in the NW 1/4 of the SW 1/4 and NE 1/4 of the SW 1/4, and NW 1/4 of the SE 1/4 of Section 36, Township 4 South, Range 31 East, Gila Salt River Base and Meridian, Greenlee County, Arizona, San Francisco River Mining District.
2. The type of corner and location monuments used are wood 2"x2"x48" posts and metal tags with location information written thereon.
3. The bearings and distances in degrees and feet between claim corners are as depicted on the above map.

When recorded return to:

Attn: David Bertuch
BHP Mineral Resources Inc.
180 Magee Suite 134
Tucson, Arizona 85704

LOCATION NOTICE FOR LODE MINING CLAIM

NOTICE IS HEREBY GIVEN that the AQUA 169
_____ lode mining claim has been located
by BHP Mineral Resources Inc. whose current mailing
address is 180 Magee Suite 134
Tucson, Arizona 85704

RECEIVED
BLM AZ STATE OFFICE
JUN 21 12:52
PHOENIX, ARIZONA

The general course of this claim is East/West and it is situated in Greenlee
County, Arizona. This claim is 1500 feet in length and 600 feet in width. This claim runs
from the location monument on which this location notice is posted approximately 1490 feet in a
easterly direction to the east end line and 10 feet in a westerly direction to the
west end line. This claim is marked by six monuments, one at each corner and one at the center of each
end line of the claim.

The location monument on which this notice is posted is situated within Section 36, Township 4
South, Range 31 East, Gila Salt River Base and Meridian, Arizona and this claim encompasses portions
of the following quarter section (s), section (s), Township (s) and Range (s) SW 1/4 of the NW 1/4 and SE 1/4
of the NW 1/4, and SW 1/4 of the NE 1/4 of Section 36, Township 4 South, Range 31 East, Gila Salt River
Base and Meridian, Greenlee County, Arizona, San Francisco River Mining District.

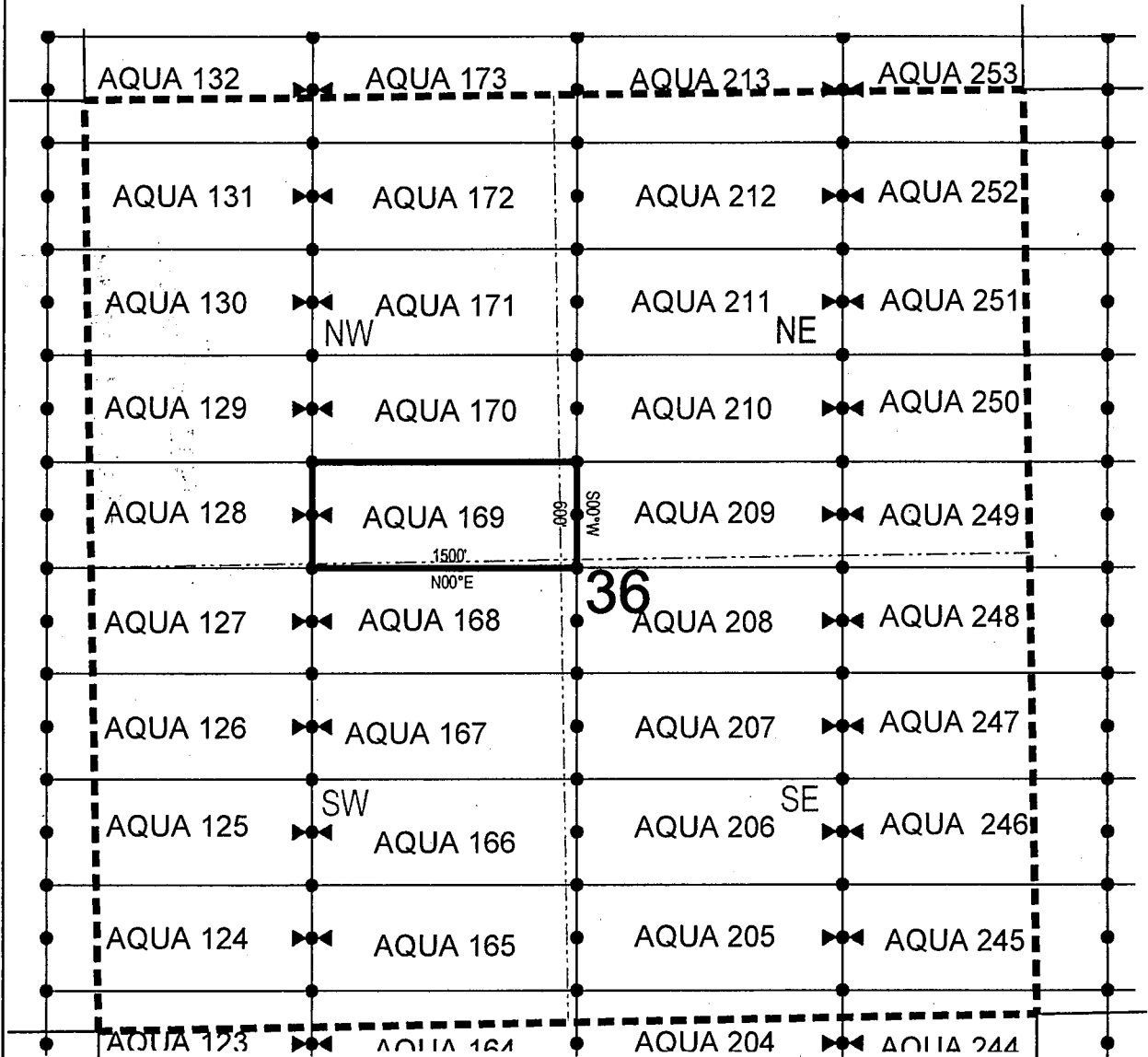
The locality of this claim with reference to some natural object or permanent monument and additional information
(if any) concerning its locality are as follows: 7319 feet south and 2866 feet east from the northeast corner of
Section 26, Township 4 South, Range 31 East, to the northeast corner of said claim.

DATED AND POSTED on the ground this 16th day of April, 2018

LOCATOR (s) BHP Mineral Resources Inc. AGENT: T. Robert Breen /
180 Magee Suite 134
Tucson, AZ 85704

AMC 451553

LODE CLAIM LOCATION MAP



• Corner Posts

▲ Location Monuments

Scale: 1"=1000'



1. The above map depicts the **AQUA 169** Lode Claim, which is located in the SW 1/4 of the NW 1/4 and SE 1/4 of the NW 1/4, and SW 1/4 of the NE 1/4 of Section 36, Township 4 South, Range 31 East, Gila Salt River Base and Meridian, Greenlee County, Arizona, San Francisco River Mining District.
2. The type of corner and location monuments used are wood 2"x2"x48" posts and metal tags with location information written thereon.
3. The bearings and distances in degrees and feet between claim corners are as depicted on the above map.

When recorded return to:

Attn: David Bertuch
BHP Mineral Resources Inc.
180 Magee Suite 134
Tucson, Arizona 85704

LOCATION NOTICE FOR LODE MINING CLAIM

NOTICE IS HEREBY GIVEN that the AQUA 170
_____ lode mining claim has been located
by BHP Mineral Resources Inc. whose current mailing
address is 180 Magee Suite 134
Tucson, Arizona 85704

RECEIVED
BLM AZ STATE OFFICE
2018 JUN 21 P 12:55
PHOENIX, ARIZONA

The general course of this claim is East/West and it is situated in Greenlee
County, Arizona. This claim is 1500 feet in length and 600 feet in width. This claim runs
from the location monument on which this location notice is posted approximately 1490 feet in a
easterly direction to the east end line and 10 feet in a westerly direction to the
west end line. This claim is marked by six monuments, one at each corner and one at the center of each
end line of the claim.

The location monument on which this notice is posted is situated within Section 36, Township 4
South, Range 31 East, Gila Salt River Base and Meridian, Arizona and this claim encompasses portions
of the following quarter section (s), section (s), Township (s) and Range (s) SW 1/4 of the NW 1/4 and SE 1/4
of the NW 1/4, and SW 1/4 of the NE 1/4 of Section 36, Township 4 South, Range 31 East, Gila Salt River
Base and Meridian, Greenlee County, Arizona, San Francisco River Mining District.

The locality of this claim with reference to some natural object or permanent monument and additional information
(if any) concerning its locality are as follows: 6719 feet south and 2866 feet east from the northeast corner of
Section 26, Township 4 South, Range 31 East, to the northeast corner of said claim.


DATED AND POSTED on the ground this 16th day of April, 2018

LOCATOR (s) BHP Mineral Resources Inc. AGENT: T. Robert Breen /
180 Magee Suite 134
Tucson, AZ 85704



ANC451554

LODE CLAIM LOCATION MAP



• Corner Posts

▲ Location Monuments

Scale: 1"=1000'



1. The above map depicts the **AQUA 170** Lode Claim, which is located in the SW 1/4 of the NW 1/4 and SE 1/4 of the NW 1/4, and SW 1/4 of the NE 1/4 of Section 36, Township 4 South, Range 31 East, Gila Salt River Base and Meridian, Greenlee County, Arizona, San Francisco River Mining District.
2. The type of corner and location monuments used are wood 2"x2"x48" posts and metal tags with location information written thereon.
3. The bearings and distances in degrees and feet between claim corners are as depicted on the above map.

When recorded return to:

Attn: David Bertuch
BHP Mineral Resources Inc.
180 Magee Suite 134
Tucson, Arizona 85704

LOCATION NOTICE FOR LOPE MINING CLAIM


NOTICE IS HEREBY GIVEN that the AQUA 171

_____ lode mining claim has been located

by BHP Mineral Resources Inc. whose current mailing

address is 180 Magee Suite 134

Tucson, Arizona 85704



The general course of this claim is East/West and it is situated in Greenlee

County, Arizona. This claim is 1500 feet in length and 600 feet in width. This claim runs

from the location monument on which this location notice is posted approximately 1490 feet in a

easterly direction to the east end line and 10 feet in a westerly direction to the

west end line. This claim is marked by six monuments, one at each corner and one at the center of each end line of the claim.

The location monument on which this notice is posted is situated within Section 36, Township 4

South, Range 31 East, Gila Salt River Base and Meridian, Arizona and this claim encompasses portions

of the following quarter section (s), section (s), Township (s) and Range (s) NW 1/4 of the NW 1/4, SW 1/4 of the NW 1/4, SE 1/4 of the NW 1/4 and NE 1/4 of the NW 1/4, and SW 1/4 of the NE 1/4 and NW 1/4 of the NE 1/4 of Section 36, Township 4 South, Range 31 East, Gila Salt River Base and Meridian, Greenlee County, Arizona, San Francisco River Mining District.

The locality of this claim with reference to some natural object or permanent monument and additional information


(if any) concerning its locality are as follows: 6119 feet south and 2866 feet east from the northeast corner of Section 26, Township 4 South, Range 31 East, to the northeast corner of said claim.

DATED AND POSTED on the ground this 16th day of April, 2018.

LOCATOR (s) BHP Mineral Resources Inc. AGENT: T. Robert Breen /
180 Magee Suite 134
Tucson, AZ 85704

AMC451555

LODE CLAIM LOCATION MAP



• Corner Posts

▲ Location Monuments

Scale: 1"=1000'



1. The above map depicts the **AQUA 171** Lode Claim, which is located in the NW 1/4 of the NW 1/4, SW 1/4 of the NW 1/4, SE 1/4 of the NW 1/4 and NE 1/4 of the NW 1/4, and SW 1/4 of the NE 1/4 and NW 1/4 of the NE 1/4 of Section 36, Township 4 South, Range 31 East, Gila Salt River Base and Meridian, Greenlee County, Arizona, San Francisco River Mining District.
2. The type of corner and location monuments used are wood 2"x2"x48" posts and metal tags with location information written thereon.
3. The bearings and distances in degrees and feet between claim corners are as depicted on the above map.

When recorded return to:

Attn: David Bertuch
BHP Mineral Resources Inc.
180 Magee Suite 134
Tucson, Arizona 85704

LOCATION NOTICE FOR LODE MINING CLAIM

NOTICE IS HEREBY GIVEN that the AQUA 172

_____ lode mining claim has been located

by BHP Mineral Resources Inc. whose current mailing

address is 180 Magee Suite 134

Tucson, Arizona 85704

The general course of this claim is East/West and it is situated in Greenlee

County, Arizona. This claim is 1500 feet in length and 600 feet in width. This claim runs

from the location monument on which this location notice is posted approximately 1490 feet in a

easterly direction to the east end line and 10 feet in a westerly direction to the

west end line. This claim is marked by six monuments, one at each corner and one at the center of each end line of the claim.

The location monument on which this notice is posted is situated within Section 36, Township 4

South, Range 31 East, Gila Salt River Base and Meridian, Arizona and this claim encompasses portions

of the following quarter section (s), section (s), Township (s) and Range (s) NW 1/4 of the NW 1/4 and NE 1/4
of the NW 1/4, and NW 1/4 of the NE 1/4 of Section 36, Township 4 South, Range 31 East, Gila Salt River
Base and Meridian, Greenlee County, Arizona, San Francisco River Mining District.

The locality of this claim with reference to some natural object or permanent monument and additional information

(if any) concerning its locality are as follows: 5519 feet south and 2866 feet east from the northeast corner of
Section 26, Township 4 South, Range 31 East, to the northeast corner of said claim.

DATED AND POSTED on the ground this 5th day of April, 2018

LOCATOR (s) BHP Mineral Resources Inc. AGENT: T. Robert Breen /


180 Magee Suite 134

Tucson, AZ 85704

RECEIVED
BLM AZ STATE OFFICE
2018 JUN 21 P 12:55
PHOENIX, ARIZONA

AMC451556

LODE CLAIM LOCATION MAP



• Corner Posts ▲ Location Monuments Scale: 1"=1000'



1. The above map depicts the **AQUA 172** Lode Claim, which is located in the NW 1/4 of the NW 1/4 and NE 1/4 of the NW 1/4, and NW 1/4 of the NE 1/4 of Section 36, Township 4 South, Range 31 East, Gila Salt River Base and Meridian, Greenlee County, Arizona, San Francisco River Mining District.
2. The type of corner and location monuments used are wood 2"x2"x48" posts and metal tags with location information written thereon.
3. The bearings and distances in degrees and feet between claim corners are as depicted on the above map.

When recorded return to:

Attn: David Bertuch
BHP Mineral Resources Inc.
180 Magee Suite 134
Tucson, Arizona 85704

LOCATION NOTICE FOR LODE MINING CLAIM

NOTICE IS HEREBY GIVEN that the AQUA 173
_____ lode mining claim has been located
by BHP Mineral Resources Inc. whose current mailing
address is 180 Magee Suite 134
Tucson, Arizona 85704

RECEIVED
BLM AZ STATE OFFICE
2018 JUN 21 P 12:55
PHOENIX, ARIZONA

The general course of this claim is East/West and it is situated in Greenlee
County, Arizona. This claim is 1500 feet in length and 600 feet in width. This claim runs
from the location monument on which this location notice is posted approximately 1490 feet in a
easterly direction to the east end line and 10 feet in a westerly direction to the
west end line. This claim is marked by six monuments, one at each corner and one at the center of each
end line of the claim.

The location monument on which this notice is posted is situated within Section 25, Township 4
South, Range 31 East, Gila Salt River Base and Meridian, Arizona and this claim encompasses portions
of the following quarter section (s), section (s), Township (s) and Range (s) SE 1/4 of the SW 1/4 and SW 1/4
of the SE 1/4 of Section 25, and NE 1/4 of the NW 1/4 and NW 1/4 of the NE 1/4 of Section 36, Township 4
South, Range 31 East, Gila Salt River Base and Meridian, Greenlee County, Arizona, San Francisco River
Mining District.

The locality of this claim with reference to some natural object or permanent monument and additional information
(if any) concerning its locality are as follows: 4919 feet south and 2866 feet east from the northeast corner of
Section 26, Township 4 South, Range 31 East, to the northeast corner of said claim.

DATED AND POSTED on the ground this 5th day of April, 2018.

LOCATOR (s) BHP Mineral Resources Inc. AGENT: T. Robert Breen /
180 Magee Suite 134
Tucson, AZ 85704

AMC451557

LODE CLAIM LOCATION MAP

25

1500'

N00°E

• Corner Posts ▲ Location Monuments Scale: 1"=1000'

N

1. The above map depicts the **AQUA 173** Lode Claim, which is located in the SE 1/4 of the SW 1/4 and SW 1/4 of the SE 1/4 of Section 25, and NE 1/4 of the NW 1/4 and NW 1/4 of the NE 1/4 of Section 36, Township 4 South, Range 31 East, Gila Salt River Base and Meridian, Greenlee County, Arizona, San Francisco River Mining District.
2. The type of corner and location monuments used are wood 2"x2"x48" posts and metal tags with location information written thereon.
3. The bearings and distances in degrees and feet between claim corners are as depicted on the above map.

When recorded return to:

Attn: David Bertuch
BHP Mineral Resources Inc.
180 Magee Suite 134
Tucson, Arizona 85704

LOCATION NOTICE FOR LODE MINING CLAIM

NOTICE IS HEREBY GIVEN that the AQUA 174
_____ lode mining claim has been located
by BHP Mineral Resources Inc. whose current mailing
address is 180 Magee Suite 134
Tucson, Arizona 85704


RECEIVED
BLM AZ STATE OFFICE
2018 JUN 21 P 12:55
PHOENIX, ARIZONA

The general course of this claim is East/West and it is situated in Greenlee
County, Arizona. This claim is 1500 feet in length and 600 feet in width. This claim runs
from the location monument on which this location notice is posted approximately 1490 feet in a
easterly direction to the east end line and 10 feet in a westerly direction to the
west end line. This claim is marked by six monuments, one at each corner and one at the center of each
end line of the claim.

The location monument on which this notice is posted is situated within Section 25, Township 4
South, Range 31 East, Gila Salt River Base and Meridian, Arizona and this claim encompasses portions
of the following quarter section (s), section (s), Township (s) and Range (s) SE 1/4 of the SW 1/4 and SW 1/4
of the SE 1/4 of Section 25, Township 4 South, Range 31 East, Gila Salt River Base and Meridian, Greenlee
County, Arizona, San Francisco River Mining District.

The locality of this claim with reference to some natural object or permanent monument and additional information
(if any) concerning its locality are as follows: 4319 feet south and 2866 feet east from the northeast corner of
Section 26, Township 4 South, Range 31 East, to the northeast corner of said claim.

DATED AND POSTED on the ground this 5th day of April, 2018

LOCATOR (s) BHP Mineral Resources Inc. AGENT: T. Robert Breen / 
180 Magee Suite 134
Tucson, AZ 85704

ANC451558

• Corner Posts ▲ Location Monuments Scale: 1"=1000'

1. The above map depicts the **AQUA 174** Lode Claim, which is located in the SE 1/4 of the SW 1/4 and SW 1/4 of the SE 1/4 of Section 25, Township 4 South, Range 31 East, Gila Salt River Base and Meridian, Greenlee County, Arizona, San Francisco River Mining District.

2. The type of corner and location monuments used are wood 2"x2"x48" posts and metal tags with location information written thereon.

3. The bearings and distances in degrees and feet between claim corners are as depicted on the above map.

1. The above map depicts the **AQUA 174** Lode Claim, which is located in the SE 1/4 of the SW 1/4 and SW 1/4 of the SE 1/4 of Section 25, Township 4 South, Range 31 East, Gila Salt River Base and Meridian, Greenlee County, Arizona, San Francisco River Mining District.
2. The type of corner and location monuments used are wood 2"x2"x48" posts and metal tags with location information written thereon.
3. The bearings and distances in degrees and feet between claim corners are as depicted on the above map.

When recorded return to:

Attn: David Bertuch
BHP Mineral Resources Inc.
180 Magee Suite 134
Tucson, Arizona 85704

LOCATION NOTICE FOR LODE MINING CLAIM

NOTICE IS HEREBY GIVEN that the AQUA 175
_____ lode mining claim has been located
by BHP Mineral Resources Inc. whose current mailing
address is 180 Magee Suite 134
Tucson, Arizona 85704


RECEIVED
BLM AZ STATE OFFICE
JUN 21 P 2:55
PHOENIX, ARIZONA

The general course of this claim is East/West and it is situated in Greenlee
County, Arizona. This claim is 1500 feet in length and 600 feet in width. This claim runs
from the location monument on which this location notice is posted approximately 1490 feet in a
easterly direction to the east end line and 10 feet in a westerly direction to the
west end line. This claim is marked by six monuments, one at each corner and one at the center of each
end line of the claim.

The location monument on which this notice is posted is situated within Section 25, Township 4
South, Range 31 East, Gila Salt River Base and Meridian, Arizona and this claim encompasses portions
of the following quarter section (s), section (s), Township (s) and Range (s) SE 1/4 of the SW 1/4 and NE 1/4
of the SW 1/4, and SW 1/4 of the SE 1/4 and NW 1/4 of the SE 1/4 of Section 25, Township 4 South, Range 31
East, Gila Salt River Base and Meridian, Greenlee County, Arizona, San Francisco River Mining District.

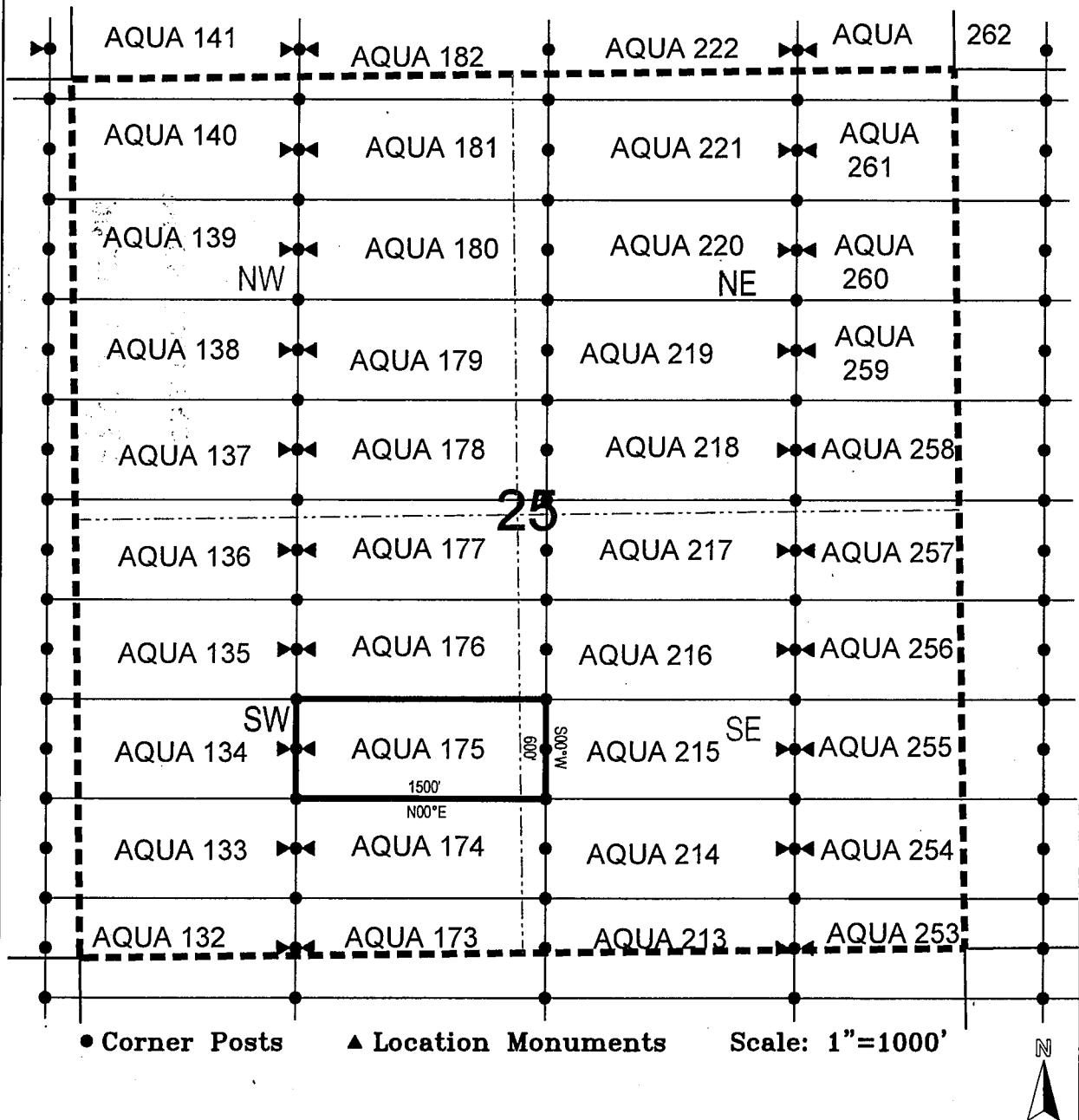
The locality of this claim with reference to some natural object or permanent monument and additional information
(if any) concerning its locality are as follows: 3719 feet south and 2866 feet east from the northeast corner of
Section 26, Township 4 South, Range 31 East, to the northeast corner of said claim.

DATED AND POSTED on the ground this 5th day of April, 2018.

LOCATOR (s) BHP Mineral Resources Inc. AGENT: T. Robert Breen / 
180 Magee Suite 134
Tucson, AZ 85704

ANCH451559

LODE CLAIM LOCATION MAP



1. The above map depicts the **AQUA 175** Lode Claim, which is located in the SE 1/4 of the SW 1/4 and NE 1/4 of the SW 1/4, and SW 1/4 of the SE 1/4 of Section 25, Township 4 South, Range 31 East, Gila Salt River Base and Meridian, Greenlee County, Arizona, San Francisco River Mining District.
2. The type of corner and location monuments used are wood 2"x2"x48" posts and metal tags with location information written thereon.
3. The bearings and distances in degrees and feet between claim corners are as depicted on the above map.

When recorded return to:

Attn: David Bertuch
BHP Mineral Resources Inc.
180 Magee Suite 134
Tucson, Arizona 85704

LOCATION NOTICE FOR LOPE MINING CLAIM

NOTICE IS HEREBY GIVEN that the AQUA 176
_____ lode mining claim has been located
by BHP Mineral Resources Inc. whose current mailing
address is 180 Magee Suite 134
Tucson, Arizona 85704

RECEIVED
BLM AZ STATE OFFICE
2018 JUN 21 P 12:55
PHOENIX, ARIZONA

The general course of this claim is East/West and it is situated in Greenlee
County, Arizona. This claim is 1500 feet in length and 600 feet in width. This claim runs
from the location monument on which this location notice is posted approximately 1490 feet in a
easterly direction to the east end line and 10 feet in a westerly direction to the
west end line. This claim is marked by six monuments, one at each corner and one at the center of each
end line of the claim.

The location monument on which this notice is posted is situated within Section 25, Township 4
South, Range 31 East, Gila Salt River Base and Meridian, Arizona and this claim encompasses portions
of the following quarter section (s), section (s), Township (s) and Range (s) NE 1/4 of the SW 1/4 and NW 1/4
of the SE 1/4 of Section 25, Township 4 South, Range 31 East, Gila Salt River Base and Meridian, Greenlee
County, Arizona, San Francisco River Mining District.

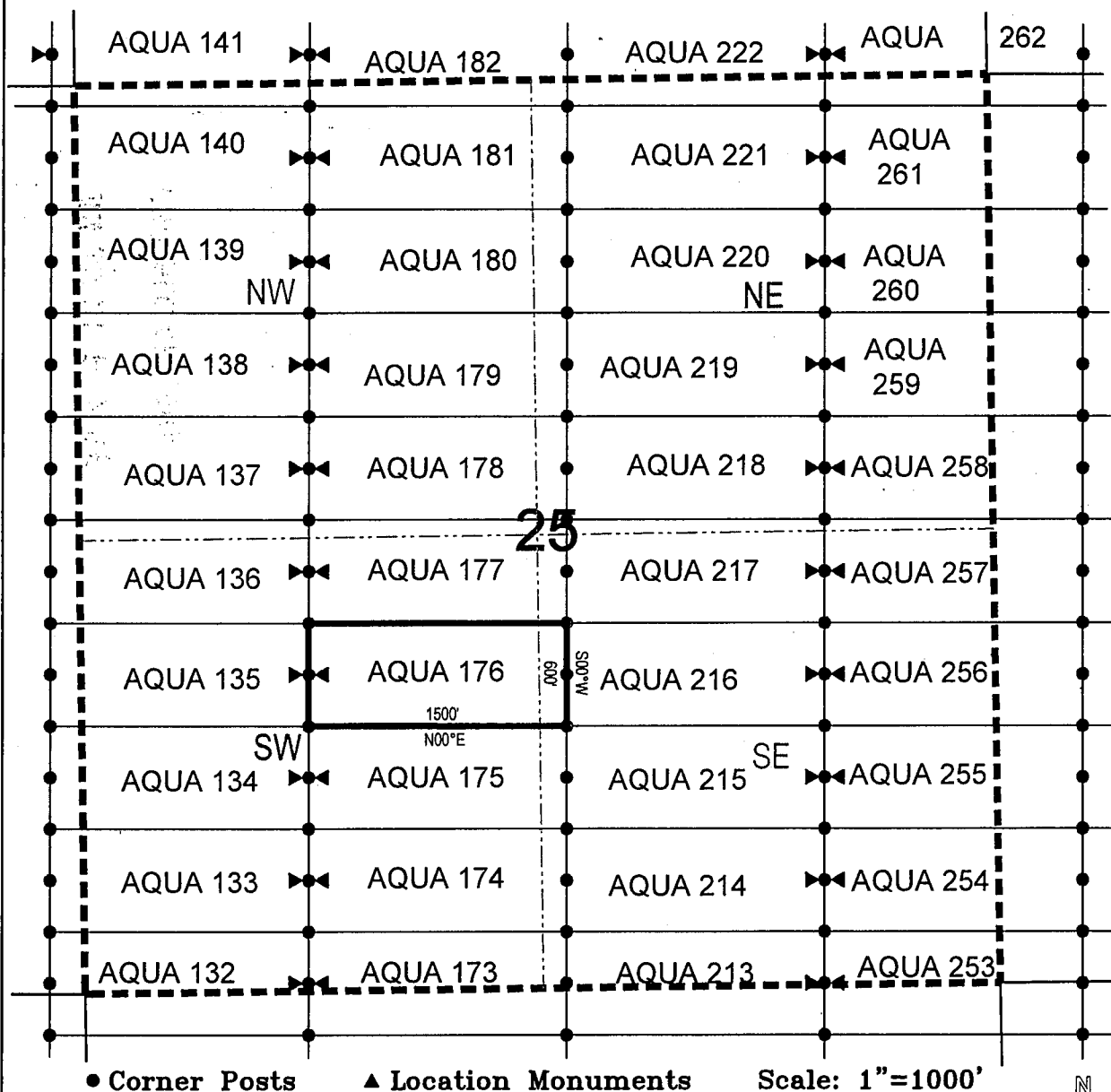
The locality of this claim with reference to some natural object or permanent monument and additional information
(if any) concerning its locality are as follows: 3119 feet south and 2866 feet east from the northeast corner of
Section 26, Township 4 South, Range 31 East, to the northeast corner of said claim.

DATED AND POSTED on the ground this 5th day of April, 2018

LOCATOR (s) BHP Mineral Resources Inc. AGENT: T. Robert Breen /
180 Magee Suite 134
Tucson, AZ 85704

AMC451560

LODE CLAIM LOCATION MAP



1. The above map depicts the **AQUA 176** Lode Claim, which is located in the NE 1/4 of the SW 1/4 and NW 1/4 of the SE 1/4 of Section 25, Township 4 South, Range 31 East, Gila Salt River Base and Meridian, Greenlee County, Arizona, San Francisco River Mining District.
2. The type of corner and location monuments used are wood 2"x2"x48" posts and metal tags with location information written thereon.
3. The bearings and distances in degrees and feet between claim corners are as depicted on the above map.

Attn: David Bertuch
BHP Mineral Resources Inc.
180 Magee Suite 134
Tucson, Arizona 85704

NOTICE IS HEREBY GIVEN that the AQUA 177
 lode mining claim has been located
by BHP Mineral Resources Inc. whose current mailing
address is 180 Magee Suite 134
Tucson, Arizona 85704

RECEIVED
BLM AZ STATE OFFICE
2010 JUN 21 P 12:55
PHOENIX, ARIZONA

The location monument on which this notice is posted is situated within Section 25, Township 4 South, Range 31 East, Gila Salt River Base and Meridian, Arizona and this claim encompasses portions of the following quarter section (s), section (s), Township (s) and Range (s) NE 1/4 of the SW 1/4 and SE 1/4 of the NW 1/4, and NW 1/4 of the SE 1/4 and SW 1/4 of the NE 1/4 of Section 25, Township 4 South, Range 31 East, Gila Salt River Base and Meridian, Greenlee County, Arizona, San Francisco River Mining District.

The locality of this claim with reference to some natural object or permanent monument and additional information (if any) concerning its locality are as follows: 2519 feet south and 2866 feet east from the northeast corner of
Section 26, Township 4 South, Range 31 East, to the northeast corner of said claim.


DATED AND POSTED on the ground this 5th day of April, 2018

LOCATOR (s) BHP Mineral Resources Inc. AGENT: T. Robert Breen /
180 Magee Suite 134
Tucson, AZ 85704

3. 

AMC 451561

LODE CLAIM LOCATION MAP



1. The above map depicts the **AQUA 177** Lode Claim, which is located in the NE 1/4 of the SW 1/4 and SE 1/4 of the NW 1/4, and NW 1/4 of the SE 1/4 and SW 1/4 of the NE 1/4 of Section 25, Township 4 South, Range 31 East, Gila Salt River Base and Meridian, Greenlee County, Arizona, San Francisco River Mining District.
2. The type of corner and location monuments used are wood 2"x2"x48" posts and metal tags with location information written thereon.
3. The bearings and distances in degrees and feet between claim corners are as depicted on the above map.

Attn: David Bertuch
BHP Mineral Resources Inc.
180 Magee Suite 134
Tucson, Arizona 85704

NOTICE IS HEREBY GIVEN that the AQUA 178
_____ lode mining claim has been located
by BHP Mineral Resources Inc. whose current mailing
address is 180 Magee Suite 134
Tucson, Arizona 85704

RECEIVED
BLM AZ STATE OFFICE
2018 JUN 21 P 12:55
PHOENIX, ARIZONA

The location monument on which this notice is posted is situated within Section 25, Township 4
South, Range 31 East, Gila Salt River Base and Meridian, Arizona and this claim encompasses portions
of the following quarter section (s), section (s), Township (s) and Range (s) SE 1/4 of the NW 1/4 and SW 1/4
of the NE 1/4 of Section 25, Township 4 South, Range 31 East, Gila Salt River Base and Meridian, Greenlee
County, Arizona, San Francisco River Mining District.

The locality of this claim with reference to some natural object or permanent monument and additional information (if any) concerning its locality are as follows: 1919 feet south and 2866 feet east from the northeast corner of Section 26, Township 4 South, Range 31 East, to the northeast corner of said claim.

DATED AND POSTED on the ground this 5th day of April, 2018

LOCATOR (s) BHP Mineral Resources Inc. AGENT: T. Robert Breen /
180 Magee Suite 134
Tucson, AZ 85704

18. 

AMC 451562

LODE CLAIM LOCATION MAP

The map displays a grid of aqua locations, numbered from AQUA 132 to AQUA 262. The locations are arranged in 10 rows and 6 columns. The map includes corner posts, location monuments, and a scale of 1 inch = 1000 feet. A specific area is highlighted with a dashed line and labeled '25'.

Legend:

- Corner Posts
- ▲ Location Monuments
- Scale: 1"=1000'

Map Details:

- The map is titled "LODE CLAIM LOCATION MAP".
- The grid consists of 10 rows and 6 columns of aqua locations.
- The locations are numbered as follows:
 - Row 1: AQUA 141, AQUA 182, AQUA 222, AQUA 262
 - Row 2: AQUA 140, AQUA 181, AQUA 221, AQUA 261
 - Row 3: AQUA 139 NW, AQUA 180, AQUA 220 NE, AQUA 260
 - Row 4: AQUA 138, AQUA 179, AQUA 219, AQUA 259
 - Row 5: AQUA 137, AQUA 178, AQUA 218, AQUA 258
 - Row 6: AQUA 136, AQUA 177, AQUA 217, AQUA 257
 - Row 7: AQUA 135, AQUA 176, AQUA 216, AQUA 256
 - Row 8: AQUA 134 SW, AQUA 175, AQUA 215 SE, AQUA 255
 - Row 9: AQUA 133, AQUA 174, AQUA 214, AQUA 254
 - Row 10: AQUA 132, AQUA 173, AQUA 213, AQUA 253
- A dashed line encloses the area from AQUA 137 to AQUA 178, with a label "25" in the center.
- Other labels include "1500'", "N00°E", "S00°W", and "M.00S".

1. The above map depicts the **AQUA 178** Lode Claim, which is located in the SE 1/4 of the NW 1/4 and SW 1/4 of the NE 1/4 of Section 25, Township 4 South, Range 31 East, Gila Salt River Base and Meridian, Greenlee County, Arizona, San Francisco River Mining District.
2. The type of corner and location monuments used are wood 2"x2"x48" posts and metal tags with location information written thereon.
3. The bearings and distances in degrees and feet between claim corners are as depicted on the above map.

When recorded return to:

Attn: David Bertuch
BHP Mineral Resources Inc.
180 Magee Suite 134
Tucson, Arizona 85704

LOCATION NOTICE FOR LODE MINING CLAIM

NOTICE IS HEREBY GIVEN that the AQUA 179
_____ lode mining claim has been located
by BHP Mineral Resources Inc. whose current mailing
address is 180 Magee Suite 134
Tucson, Arizona 85704

RECEIVED
BLM AZ STATE OFFICE
2018 JUN 21 P 12:55
PHOENIX, ARIZONA

The general course of this claim is East/West and it is situated in Greenlee
County, Arizona. This claim is 1500 feet in length and 600 feet in width. This claim runs
from the location monument on which this location notice is posted approximately 1490 feet in a
easterly direction to the east end line and 10 feet in a westerly direction to the
west end line. This claim is marked by six monuments, one at each corner and one at the center of each
end line of the claim.

The location monument on which this notice is posted is situated within Section 25, Township 4
South, Range 31 East, Gila Salt River Base and Meridian, Arizona and this claim encompasses portions
of the following quarter section (s), section (s), Township (s) and Range (s) SE 1/4 of the NW 1/4 and SW 1/4
of the NE 1/4 of Section 25, Township 4 South, Range 31 East, Gila Salt River Base and Meridian, Greenlee
County, Arizona, San Francisco River Mining District.

The locality of this claim with reference to some natural object or permanent monument and additional information
(if any) concerning its locality are as follows: 1319 feet south and 2866 feet east from the northeast corner of
Section 26, Township 4 South, Range 31 East, to the northeast corner of said claim.

DATED AND POSTED on the ground this 5th day of April, 2018

LOCATOR (s) BHP Mineral Resources Inc. AGENT: T. Robert Breen /
180 Magee Suite 134
Tucson, AZ 85704

AMC451563

LODE CLAIM LOCATION MAP

25

• Corner Posts ▲ Location Monuments Scale: 1"=1000'

N

1. The above map depicts the **AQUA 179** Lode Claim, which is located in the SE 1/4 of the NW 1/4 and SW 1/4 of the NE 1/4 of Section 25, Township 4 South, Range 31 East, Gila Salt River Base and Meridian, Greenlee County, Arizona, San Francisco River Mining District.
2. The type of corner and location monuments used are wood 2"x2"x48" posts and metal tags with location information written thereon.
3. The bearings and distances in degrees and feet between claim corners are as depicted on the above map.

1. The above map depicts the **AQUA 179** Lode Claim, which is located in the SE 1/4 of the NW 1/4 and SW 1/4 of the NE 1/4 of Section 25, Township 4 South, Range 31 East, Gila Salt River Base and Meridian, Greenlee County, Arizona, San Francisco River Mining District.
2. The type of corner and location monuments used are wood 2"x2"x48" posts and metal tags with location information written thereon.
3. The bearings and distances in degrees and feet between claim corners are as depicted on the above map.

When recorded return to:

Attn: David Bertuch
BHP Mineral Resources Inc.
180 Magee Suite 134
Tucson, Arizona 85704

LOCATION NOTICE FOR LOPE MINING CLAIM

NOTICE IS HEREBY GIVEN that the AQUA 180
_____ lode mining claim has been located
by BHP Mineral Resources Inc. whose current mailing
address is 180 Magee Suite 134
Tucson, Arizona 85704

RECEIVED
BLM AZ STATE OFFICE
JUN 21 12:55
PHOENIX, ARIZONA

The general course of this claim is East/West and it is situated in Greenlee
County, Arizona. This claim is 1500 feet in length and 600 feet in width. This claim runs
from the location monument on which this location notice is posted approximately 1490 feet in a
easterly direction to the east end line and 10 feet in a westerly direction to the
west end line. This claim is marked by six monuments, one at each corner and one at the center of each
end line of the claim.

The location monument on which this notice is posted is situated within Section 25, Township 4
South, Range 31 East, Gila Salt River Base and Meridian, Arizona and this claim encompasses portions
of the following quarter section (s), section (s), Township (s) and Range (s) NE 1/4 of the NW 1/4 and NW 1/4
of the NE 1/4 of Section 25, Township 4 South, Range 31 East, Gila Salt River Base and Meridian, Greenlee
County, Arizona, San Francisco River Mining District.


The locality of this claim with reference to some natural object or permanent monument and additional information
(if any) concerning its locality are as follows: 719 feet south and 2866 feet east from the northeast corner of
Section 26, Township 4 South, Range 31 East, to the northeast corner of said claim.

DATED AND POSTED on the ground this 5th day of April, 2018.

LOCATOR (s) BHP Mineral Resources Inc. AGENT: T. Robert Breen /
180 Magee Suite 134
Tucson, AZ 85704

ANC451564

LODE CLAIM LOCATION MAP



1. The above map depicts the **AQUA 180** Lode Claim, which is located in the NE 1/4 of the NW 1/4 and NW 1/4 of the NE 1/4 of Section 25, Township 4 South, Range 31 East, Gila Salt River Base and Meridian, Greenlee County, Arizona, San Francisco River Mining District.
2. The type of corner and location monuments used are wood 2"x2"x48" posts and metal tags with location information written thereon.
3. The bearings and distances in degrees and feet between claim corners are as depicted on the above map.

When recorded return to:

Attn: David Bertuch
BHP Mineral Resources Inc.
180 Magee Suite 134
Tucson, Arizona 85704

LOCATION NOTICE FOR LODE MINING CLAIM

NOTICE IS HEREBY GIVEN that the AQUA 181
_____ lode mining claim has been located
by BHP Mineral Resources Inc. whose current mailing
address is 180 Magee Suite 134
Tucson, Arizona 85704

RECEIVED
BLM AZ STATE OFFICE
2018 JUN 21 P 12:55
PHOENIX, ARIZONA

The general course of this claim is East/West and it is situated in Greenlee
County, Arizona. This claim is 1500 feet in length and 600 feet in width. This claim runs
from the location monument on which this location notice is posted approximately 1490 feet in a
easterly direction to the east end line and 10 feet in a westerly direction to the
west end line. This claim is marked by six monuments, one at each corner and one at the center of each
end line of the claim.

The location monument on which this notice is posted is situated within Section 25, Township 4
South, Range 31 East, Gila Salt River Base and Meridian, Arizona and this claim encompasses portions
of the following quarter section (s), section (s), Township (s) and Range (s) NE 1/4 of the NW 1/4 and NW 1/4
of the NE 1/4 of Section 25, Township 4 South, Range 31 East, Gila Salt River Base and Meridian, Greenlee
County, Arizona, San Francisco River Mining District.


The locality of this claim with reference to some natural object or permanent monument and additional information
(if any) concerning its locality are as follows: 119 feet south and 2866 feet east from the northeast corner of
Section 26, Township 4 South, Range 31 East, to the northeast corner of said claim.

DATED AND POSTED on the ground this 5th day of April, 2018

LOCATOR (s) BHP Mineral Resources Inc. AGENT: T. Robert Breen /
180 Magee Suite 134
Tucson, AZ 85704

AMC451565

LODE CLAIM LOCATION MAP



1. The above map depicts the **AQUA 181** Lode Claim, which is located in the NE 1/4 of the NW 1/4 and NW 1/4 of the NE 1/4 of Section 25, Township 4 South, Range 31 East, Gila Salt River Base and Meridian, Greenlee County, Arizona, San Francisco River Mining District.
2. The type of corner and location monuments used are wood 2"x2"x48" posts and metal tags with location information written thereon.
3. The bearings and distances in degrees and feet between claim corners are as depicted on the above map.

When recorded return to:

Attn: David Bertuch
BHP Mineral Resources Inc.
180 Magee Suite 134
Tucson, Arizona 85704

LOCATION NOTICE FOR LODE MINING CLAIM

NOTICE IS HEREBY GIVEN that the AQUA 182

_____ lode mining claim has been located

by BHP Mineral Resources Inc. whose current mailing

address is 180 Magee Suite 134

Tucson, Arizona 85704

The general course of this claim is East/West and it is situated in Greenlee

County, Arizona. This claim is 1500 feet in length and 600 feet in width. This claim runs

from the location monument on which this location notice is posted approximately 1490 feet in a

easterly direction to the east end line and 10 feet in a westerly direction to the

west end line. This claim is marked by six monuments, one at each corner and one at the center of each end line of the claim.

The location monument on which this notice is posted is situated within Section 24, Township 4

South, Range 31 East, Gila Salt River Base and Meridian, Arizona and this claim encompasses portions

of the following quarter section (s), section (s), Township (s) and Range (s) SE 1/4 of the SW 1/4 and SW 1/4

of the SE 1/4 of Section 24, and NE 1/4 of the NW 1/4 and NW 1/4 of the NE 1/4 of Section 25, Township 4

South, Range 31 East, Gila Salt River Base and Meridian, Greenlee County, Arizona, San Francisco River Mining District.

The locality of this claim with reference to some natural object or permanent monument and additional information

(if any) concerning its locality are as follows: 481 feet north and 2866 feet east from the northeast corner of
Section 26, Township 4 South, Range 31 East, to the northeast corner of said claim.

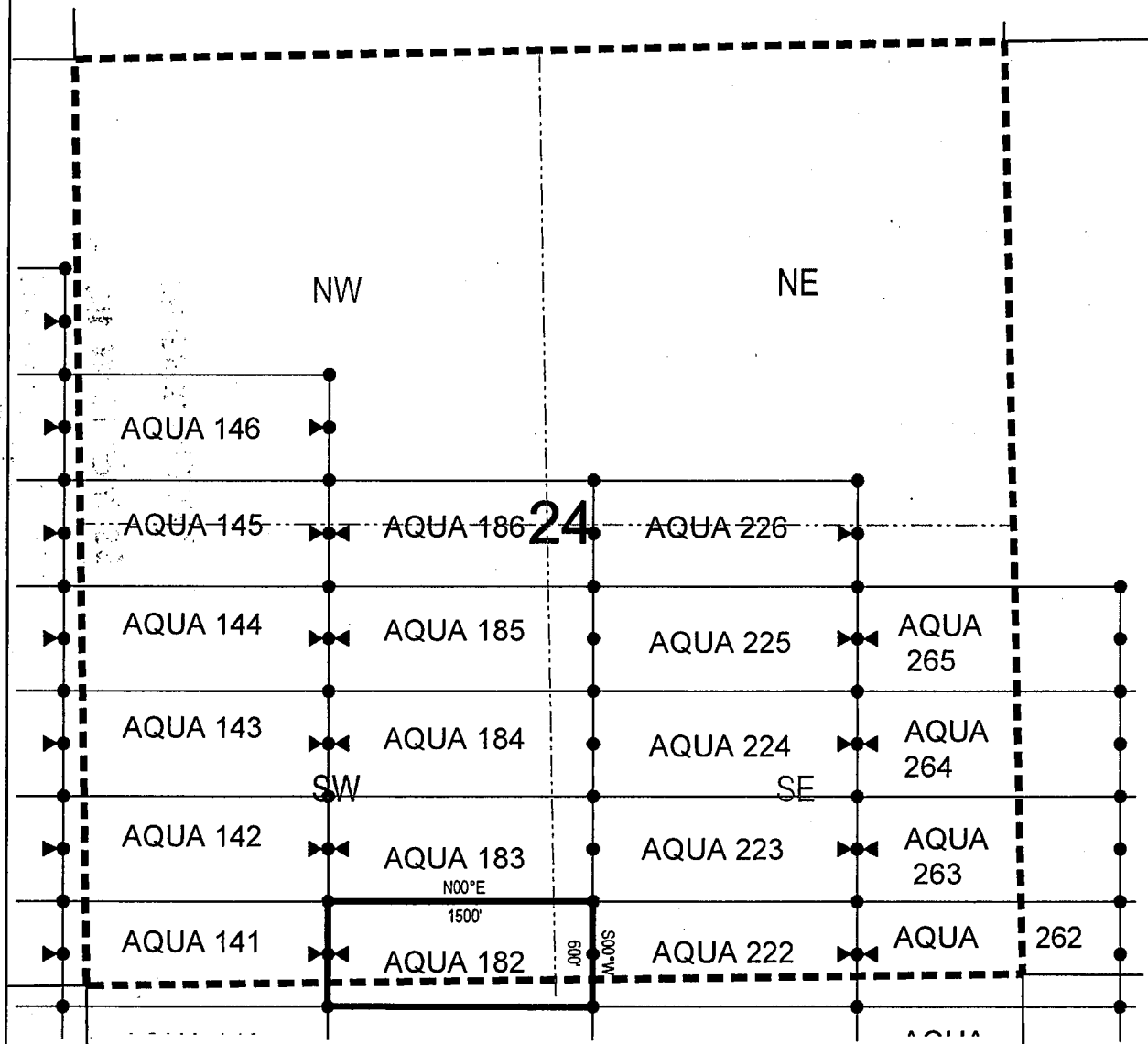
DATED AND POSTED on the ground this 4th day of April, 2018

LOCATOR (s) BHP Mineral Resources Inc. AGENT: T. Robert Breen /
180 Magee Suite 134
Tucson, AZ 85704

RECEIVED
BLM AZ STATE OFFICE
2018 JUN 21 P 12:53
PHOENIX, ARIZONA

AHC451566

LODE CLAIM LOCATION MAP



• Corner Posts

▲ Location Monuments

Scale: 1"=1000'



1. The above map depicts the **AQUA 182** Lode Claim, which is located in the SE 1/4 of the SW 1/4 and SW 1/4 of the SE 1/4 of Section 24, and NE 1/4 of the NW 1/4 and NW 1/4 of the NE 1/4 of Section 25, Township 4 South, Range 31 East, Gila Salt River Base and Meridian, Greenlee County, Arizona, San Francisco River Mining District.
2. The type of corner and location monuments used are wood 2"x2"x48" posts and metal tags with location information written thereon.
3. The bearings and distances in degrees and feet between claim corners are as depicted on the above map.

When recorded return to:

Attn: David Bertuch
BHP Mineral Resources Inc.
180 Magee Suite 134
Tucson, Arizona 85704

LOCATION NOTICE FOR LODE MINING CLAIM

NOTICE IS HEREBY GIVEN that the AQUA 183
_____ lode mining claim has been located
by BHP Mineral Resources Inc. whose current mailing
address is 180 Magee Suite 134
Tucson, Arizona 85704

RECEIVED
BLM AZ STATE OFFICE
2018 JUN 21 P 12:58
PHOENIX, ARIZONA

The general course of this claim is East/West and it is situated in Greenlee
County, Arizona. This claim is 1500 feet in length and 600 feet in width. This claim runs
from the location monument on which this location notice is posted approximately 1490 feet in a
easterly direction to the east end line and 10 feet in a westerly direction to the
west end line. This claim is marked by six monuments, one at each corner and one at the center of each
end line of the claim.

The location monument on which this notice is posted is situated within Section 24, Township 4
South, Range 31 East, Gila Salt River Base and Meridian, Arizona and this claim encompasses portions
of the following quarter section (s), section (s), Township (s) and Range (s) SE 1/4 of the SW 1/4 and SW 1/4
of the SE 1/4 of Section 24, Township 4 South, Range 31 East, Gila Salt River Base and Meridian, Greenlee
County, Arizona, San Francisco River Mining District.

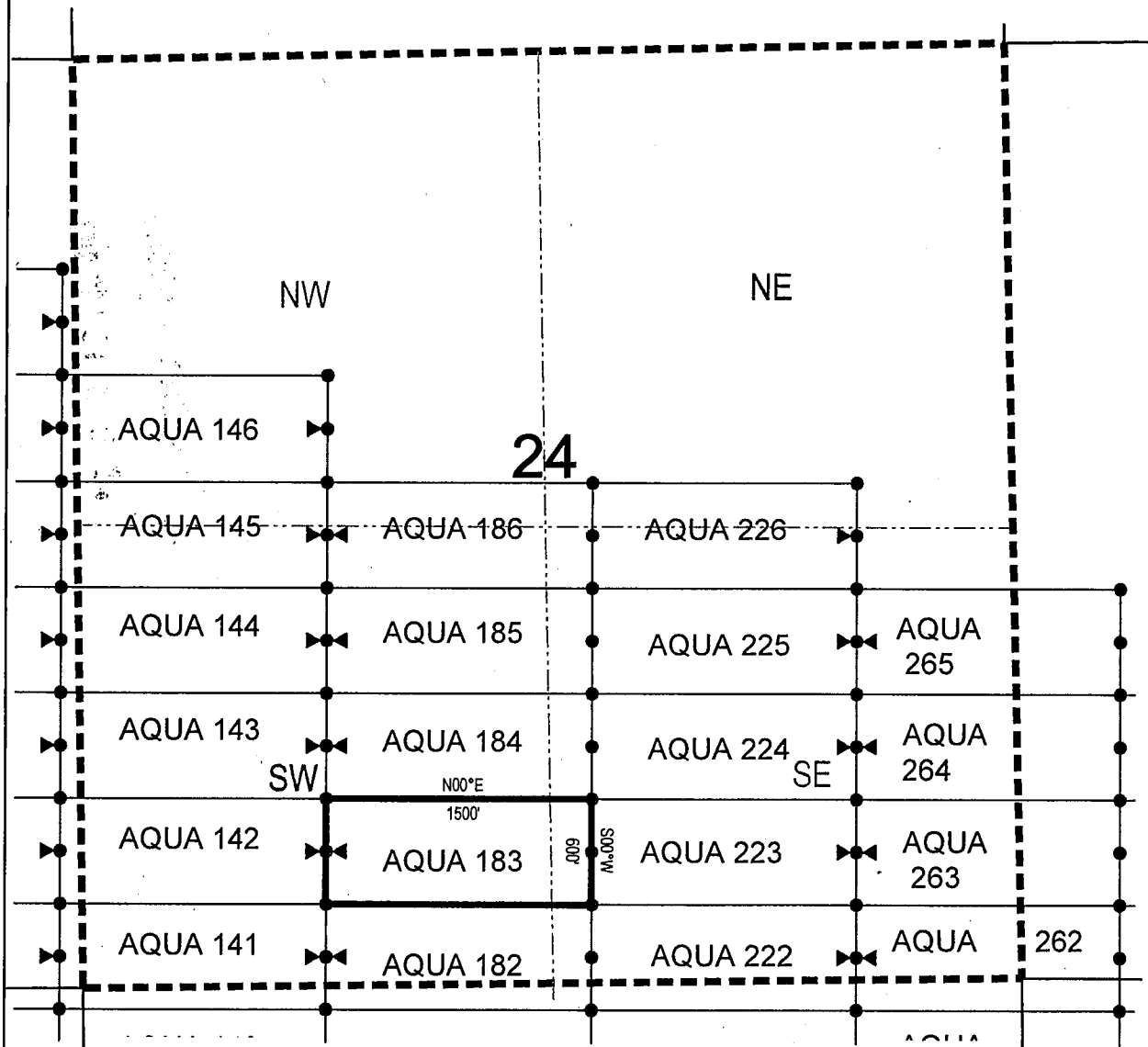
The locality of this claim with reference to some natural object or permanent monument and additional information
(if any) concerning its locality are as follows: 1081 feet north and 2866 feet east from the northeast corner of
Section 26, Township 4 South, Range 31 East, to the northeast corner of said claim.

DATED AND POSTED on the ground this 4th day of April, 2018

LOCATOR (s) BHP Mineral Resources Inc. AGENT: T. Robert Breen /
180 Magee Suite 134
Tucson, AZ 85704

ANCH 51567

LODE CLAIM LOCATION MAP



• Corner Posts

▲ Location Monuments

Scale: 1"=1000'




1. The above map depicts the **AQUA 183** Lode Claim, which is located in the SE 1/4 of the SW 1/4 and SW 1/4 of the SE 1/4 of Section 24, Township 4 South, Range 31 East, Gila Salt River Base and Meridian, Greenlee County, Arizona, San Francisco River Mining District.
2. The type of corner and location monuments used are wood 2"x2"x48" posts and metal tags with location information written thereon.
3. The bearings and distances in degrees and feet between claim corners are as depicted on the above map.

When recorded return to:

Attn: David Bertuch
BHP Mineral Resources Inc.
180 Magee Suite 134
Tucson, Arizona 85704

LOCATION NOTICE FOR LODE MINING CLAIM

NOTICE IS HEREBY GIVEN that the AQUA 184
_____ lode mining claim has been located
by BHP Mineral Resources Inc. whose current mailing
address is 180 Magee Suite 134
Tucson, Arizona 85704



The general course of this claim is East/West and it is situated in Greenlee
County, Arizona. This claim is 1500 feet in length and 600 feet in width. This claim runs
from the location monument on which this location notice is posted approximately 1490 feet in a
easterly direction to the east end line and 10 feet in a westerly direction to the
west end line. This claim is marked by six monuments, one at each corner and one at the center of each
end line of the claim.

The location monument on which this notice is posted is situated within Section 24, Township 4
South, Range 31 East, Gila Salt River Base and Meridian, Arizona and this claim encompasses portions
of the following quarter section (s), section (s), Township (s) and Range (s) NE 1/4 of the SW 1/4 and SE 1/4
of the SW 1/4, and SW 1/4 of the SE 1/4 and NW 1/4 of the SE 1/4 of Section 24, Township 4 South, Range 31
East, Gila Salt River Base and Meridian, Greenlee County, Arizona, San Francisco River Mining District.

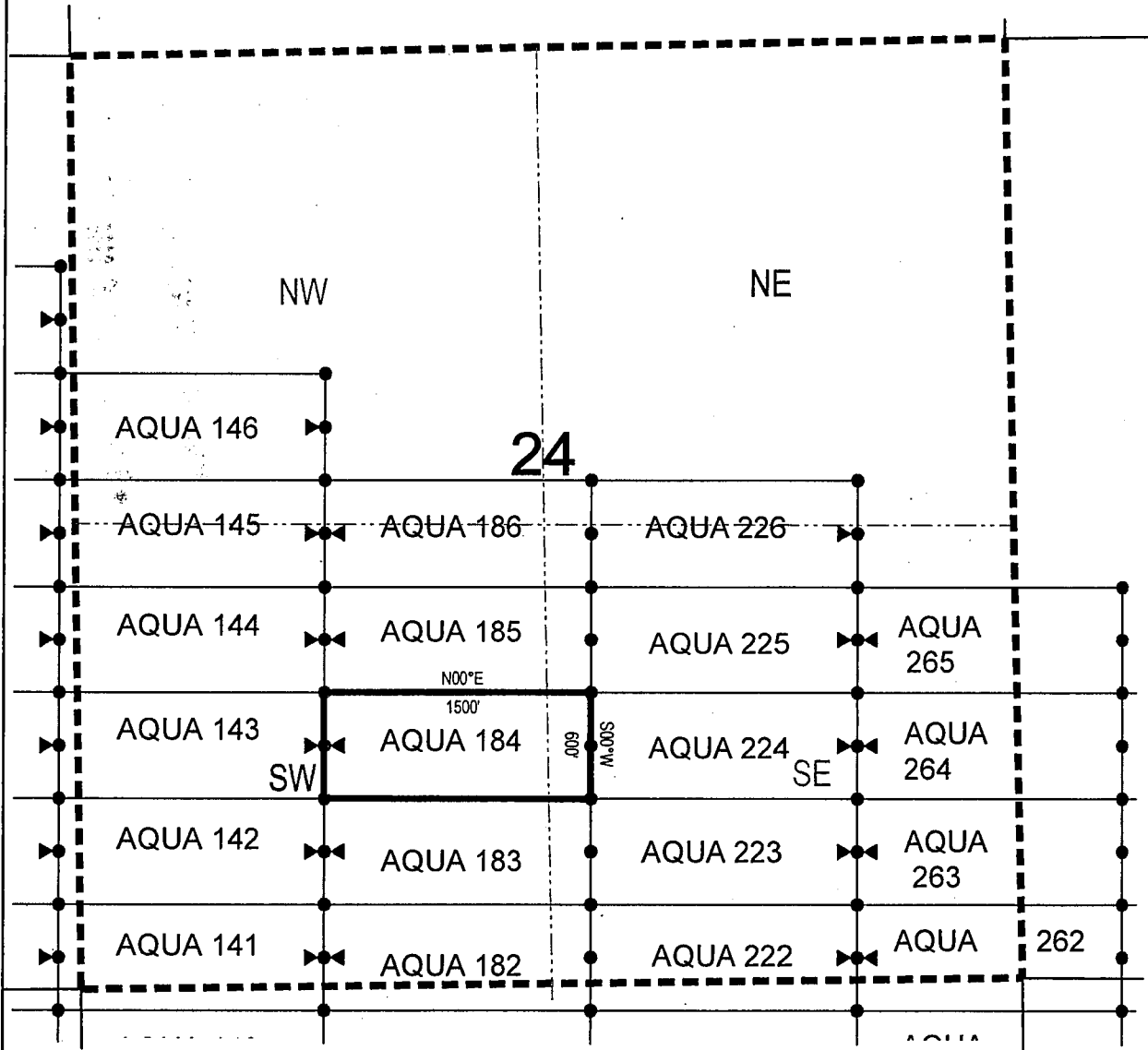
The locality of this claim with reference to some natural object or permanent monument and additional information
(if any) concerning its locality are as follows: 1681 feet north and 2866 feet east from the northeast corner of
Section 26, Township 4 South, Range 31 East, to the northeast corner of said claim.

DATED AND POSTED on the ground this 4th day of April, 2018.

LOCATOR (s) BHP Mineral Resources Inc. AGENT: T. Robert Breen /
180 Magee Suite 134
Tucson, AZ 85704

AMC451568

LODE CLAIM LOCATION MAP



• Corner Posts ▲ Location Monuments Scale: 1"=1000'



1. The above map depicts the **AQUA 184** Lode Claim, which is located in the NE 1/4 of the SW 1/4 and SE 1/4 of the SW 1/4, and SW 1/4 of the SE 1/4 and NW 1/4 of the SE 1/4 of Section 24, Township 4 South, Range 31 East, Gila Salt River Base and Meridian, Greenlee County, Arizona, San Francisco River Mining District.
2. The type of corner and location monuments used are wood 2"x2"x48" posts and metal tags with location information written thereon.
3. The bearings and distances in degrees and feet between claim corners are as depicted on the above map.

When recorded return to:

Attn: David Bertuch
BHP Mineral Resources Inc.
180 Magee Suite 134
Tucson, Arizona 85704

LOCATION NOTICE FOR LODE MINING CLAIM

NOTICE IS HEREBY GIVEN that the AQUA 185
_____ lode mining claim has been located
by BHP Mineral Resources Inc. whose current mailing
address is 180 Magee Suite 134
Tucson, Arizona 85704

RECEIVED
BLM AZ STATE OFFICE
2018 JUN 21 P 12:56
PHOENIX, ARIZONA


The general course of this claim is East/West and it is situated in Greenlee
County, Arizona. This claim is 1500 feet in length and 600 feet in width. This claim runs
from the location monument on which this location notice is posted approximately 1490 feet in a
easterly direction to the east end line and 10 feet in a westerly direction to the
west end line. This claim is marked by six monuments, one at each corner and one at the center of each
end line of the claim.

The location monument on which this notice is posted is situated within Section 24, Township 4
South, Range 31 East, Gila Salt River Base and Meridian, Arizona and this claim encompasses portions
of the following quarter section (s), section (s), Township (s) and Range (s) NE 1/4 of the SW 1/4 and NW 1/4
of the SE 1/4 of Section 24, Township 4 South, Range 31 East, Gila Salt River Base and Meridian, Greenlee
County, Arizona, San Francisco River Mining District.

The locality of this claim with reference to some natural object or permanent monument and additional information
(if any) concerning its locality are as follows: 2281 feet north and 2866 feet east from the northeast corner of
Section 26, Township 4 South, Range 31 East, to the northeast corner of said claim.

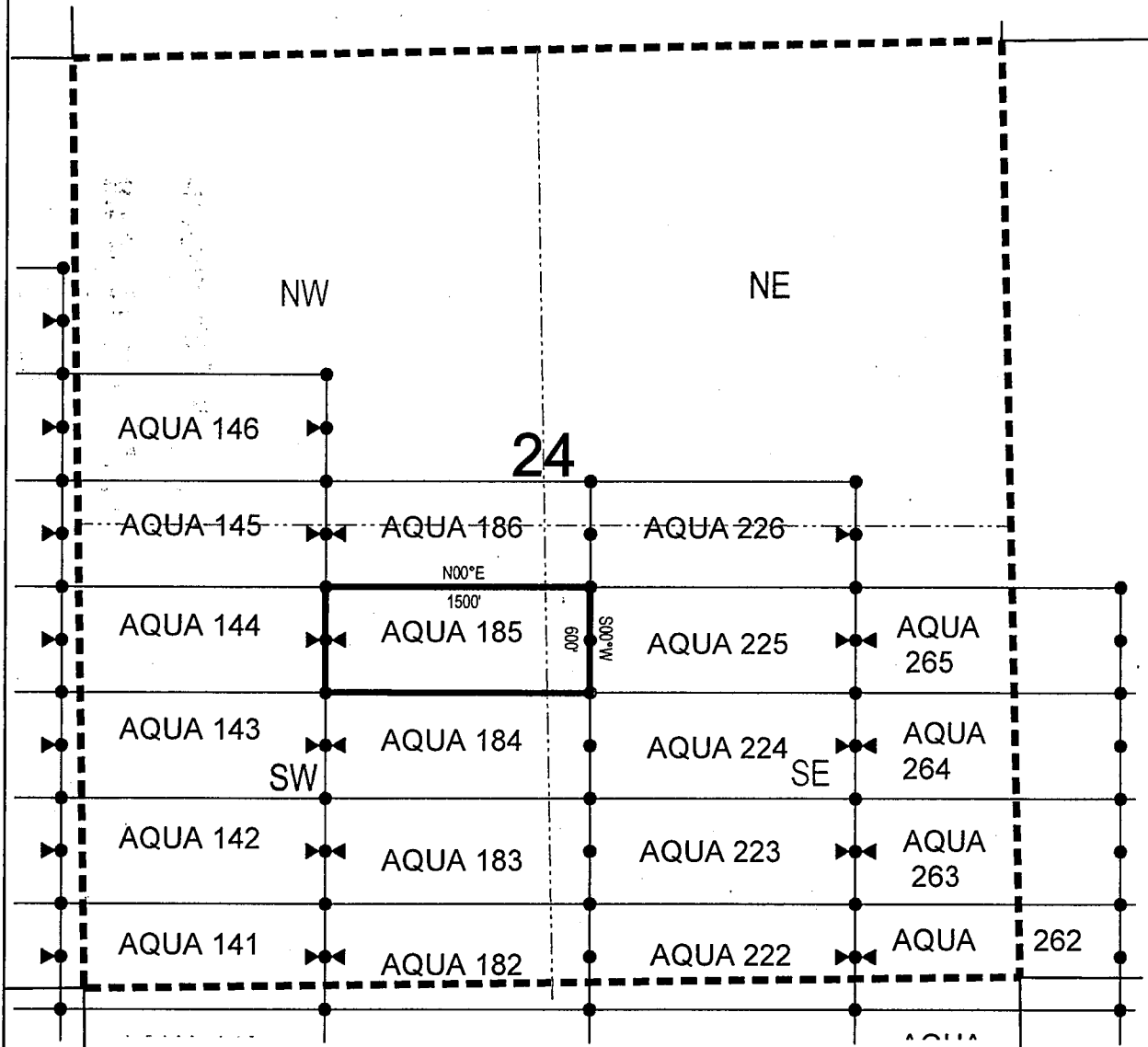
DATED AND POSTED on the ground this 4th day of April, 20 18

LOCATOR (s) BHP Mineral Resources Inc. AGENT: T. Robert Breen /
180 Magee Suite 134
Tucson, AZ 85704



AMC451569

LODE CLAIM LOCATION MAP



• Corner Posts ▲ Location Monuments Scale: 1"=1000'



1. The above map depicts the **AQUA 185** Lode Claim, which is located in the NE 1/4 of the SW 1/4 and NW 1/4 of the SE 1/4 of Section 24, Township 4 South, Range 31 East, Gila Salt River Base and Meridian, Greenlee County, Arizona, San Francisco River Mining District.
2. The type of corner and location monuments used are wood 2"x2"x48" posts and metal tags with location information written thereon.
3. The bearings and distances in degrees and feet between claim corners are as depicted on the above map.

Attn: David Bertuch
BHP Mineral Resources Inc.
180 Magee Suite 134
Tucson, Arizona 85704

NOTICE IS HEREBY GIVEN that the **AQUA 186**

by **BHP Mineral Resources Inc.** whose current mailing

Tucson, Arizona 85704

The location monument on which this notice is posted is situated within Section 24, Township 4 South,

following quarter section(s), section(s), Township(s) and Range(s): NE 1/4 of the SW 1/4 and SE 1/4 of the NW 1/4, and NW 1/4 of the SE 1/4 and SW 1/4 of the NE 1/4 of Section 24, Township 4 South, Range 31 East, Gila Salt River Base and Meridian, Greenlee County, Arizona, San Francisco River Mining District.


The locality of this claim with reference to some natural object or permanent monument and additional information (if any) concerning its locality are as follows: 2881 feet north and 2866 feet east from the northeast corner of Section 26, Township 4 South, Range 31 East, to the northeast corner of said claim.

Inaccessibility has made a **Witness Corner** necessary for this claim. Said Witness Corner for this claim has been set **3000** feet south of the northeast corner as described above, at the northeast corner of **Aqua #181**, which is 119 feet south and 2866 feet east from the northeast corner of Section 26, Township 4 South, Range 31 East.

DATED AND POSTED on the ground this 30th day of May, 2018

LOCATOR (s) BHP Mineral Resources Inc.
180 Magee Suite 134
Tucson, AZ 85704

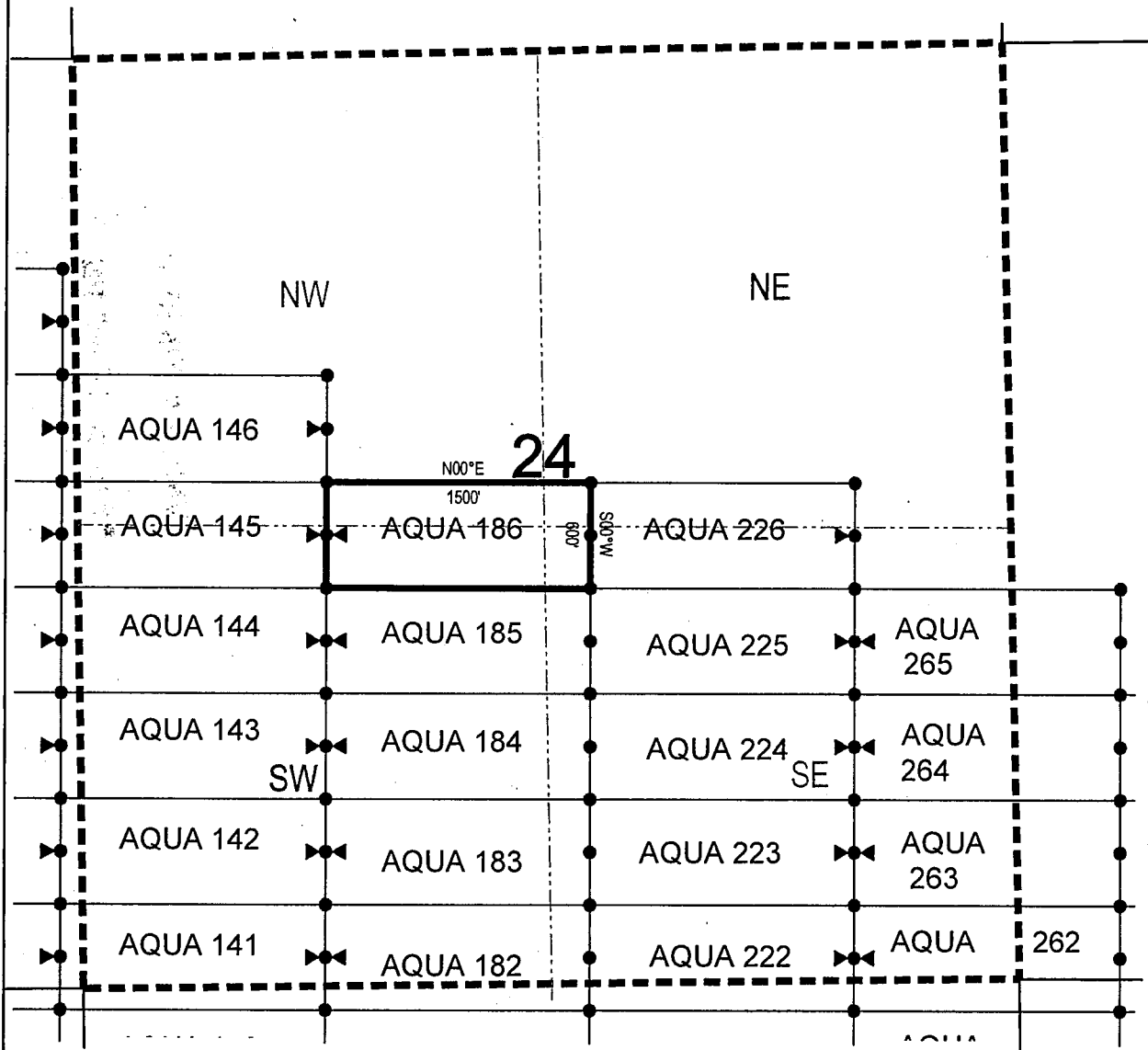
AGENT: T. Robert Breen /



RECEIVED
BLM AZ STATE OFFICE
JUN 21 12 51 PM
PHOENIX, ARIZONA

AMC451570

LODE CLAIM LOCATION MAP



• Corner Posts

▲ Location Monuments

Scale: 1"=1000'



1. The above map depicts the **AQUA 186** Lode Claim, which is located in the NE 1/4 of the SW 1/4 and SE 1/4 of the NW 1/4, and NW 1/4 of the SE 1/4 and SW 1/4 of the NE 1/4 of Section 24, Township 4 South, Range 31 East, Gila Salt River Base and Meridian, Greenlee County, Arizona, San Francisco River Mining District.
2. The type of corner and location monuments used are wood 2"x2"x48" posts and metal tags with location information written thereon.
3. The bearings and distances in degrees and feet between claim corners are as depicted on the above map.

When recorded return to:

Attn: David Bertuch
BHP Mineral Resources Inc.
180 Magee Suite 134
Tucson, Arizona 85704

LOCATION NOTICE FOR LODE MINING CLAIM

NOTICE IS HEREBY GIVEN that the AQUA 187
_____ lode mining claim has been located
by BHP Mineral Resources Inc. whose current mailing
address is 180 Magee Suite 134
Tucson, Arizona 85704

RECEIVED
BLM AZ STATE OFFICE
2018 JUN 21 P 12:56
PHOENIX, ARIZONA

The general course of this claim is East/West and it is situated in Greenlee
County, Arizona. This claim is 1500 feet in length and 600 feet in width. This claim runs
from the location monument on which this location notice is posted approximately 10 feet in a
easterly direction to the east end line and 1490 feet in a westerly direction to the
west end line. This claim is marked by six monuments, one at each corner and one at the center of each
end line of the claim.

The location monument on which this notice is posted is situated within Section 12, Township 5
South, Range 31 East, Gila Salt River Base and Meridian, Arizona and this claim encompasses portions
of the following quarter section (s), section (s), Township (s) and Range (s) SE 1/4 of the SE 1/4 and SW 1/4
of the SE 1/4, and SE 1/4 of the SW 1/4 of Section 12, and NE 1/4 of the NE 1/4 and NW 1/4 of the NE 1/4,
and NE 1/4 of the NW 1/4 of Section 13, Township 5 South, Range 31 East, Gila Salt River Base and
Meridian, Greenlee County, Arizona, San Francisco River Mining District.


The locality of this claim with reference to some natural object or permanent monument and additional information
(if any) concerning its locality are as follows: 20519 feet south and 4366 feet east from the northeast corner of
Section 26, Township 4 South, Range 31 East, to the northeast corner of said claim.

DATED AND POSTED on the ground this 25th day of April, 2018.

LOCATOR (s) BHP Mineral Resources Inc. AGENT: T. Robert Breen /
180 Magee Suite 134
Tucson, AZ 85704

AMC451571

LODE CLAIM LOCATION MAP



• Corner Posts ▲ Location Monuments Scale: 1"=1000'



1. The above map depicts the **AQUA 187** Lode Claim, which is located in the SE 1/4 of the SE 1/4 and SW 1/4 of the SE 1/4, and SE 1/4 of the SW 1/4 of Section 12, and NE 1/4 of the NE 1/4 and NW 1/4 of the NE 1/4, and NE 1/4 of the NW 1/4 of Section 13, Township 5 South, Range 31 East, Gila Salt River Base and Meridian, Greenlee County, Arizona, San Francisco River Mining District.
2. The type of corner and location monuments used are wood 2"x2"x48" posts and metal tags with location information written thereon.
3. The bearings and distances in degrees and feet between claim corners are as depicted on the above map.

When recorded return to:

Attn: David Bertuch
BHP Mineral Resources Inc.
180 Magee Suite 134
Tucson, Arizona 85704

LOCATION NOTICE FOR LODE MINING CLAIM

NOTICE IS HEREBY GIVEN that the AQUA 188
_____ lode mining claim has been located
by BHP Mineral Resources Inc. whose current mailing
address is 180 Magee Suite 134
Tucson, Arizona 85704

RECEIVED
BLM AZ STATE OFFICE
2010 JUN 21 P 12:56
PHOENIX, ARIZONA

The general course of this claim is East/West and it is situated in Greenlee
County, Arizona. This claim is 1500 feet in length and 600 feet in width. This claim runs
from the location monument on which this location notice is posted approximately 10 feet in a
easterly direction to the east end line and 1490 feet in a westerly direction to the
west end line. This claim is marked by six monuments, one at each corner and one at the center of each
end line of the claim.

The location monument on which this notice is posted is situated within Section 12, Township 5
South, Range 31 East, Gila Salt River Base and Meridian, Arizona and this claim encompasses portions
of the following quarter section (s), section (s), Township (s) and Range (s) SE 1/4 of the SE 1/4 and SW 1/4
of the SE 1/4, and SE 1/4 of the SW 1/4 of Section 12, Township 5 South, Range 31 East, Gila Salt River Base
and Meridian, Greenlee County, Arizona, San Francisco River Mining District.


The locality of this claim with reference to some natural object or permanent monument and additional information
(if any) concerning its locality are as follows: 19919 feet south and 4366 feet east from the northeast corner of
Section 26, Township 4 South, Range 31 East, to the northeast corner of said claim.

DATED AND POSTED on the ground this 25th day of April, 2018

LOCATOR (s) BHP Mineral Resources Inc. AGENT: T. Robert Breen /
180 Magee Suite 134
Tucson, AZ 85704

AMC451572

LODE CLAIM LOCATION MAP



• Corner Posts ▲ Location Monuments Scale: 1"=1000'




1. The above map depicts the **AQUA 188** Lode Claim, which is located in the SE 1/4 of the SE 1/4 and SW 1/4 of the SE 1/4, and SE 1/4 of the SW 1/4 of Section 12, Township 5 South, Range 31 East, Gila Salt River Base and Meridian, Greenlee County, Arizona, San Francisco River Mining District.
2. The type of corner and location monuments used are wood 2"x2"x48" posts and metal tags with location information written thereon.
3. The bearings and distances in degrees and feet between claim corners are as depicted on the above map.

When recorded return to:

Attn: David Bertuch
BHP Mineral Resources Inc.
180 Magee Suite 134
Tucson, Arizona 85704

LOCATION NOTICE FOR LODE MINING CLAIM

NOTICE IS HEREBY GIVEN that the AQUA 189
_____ lode mining claim has been located
by BHP Mineral Resources Inc. whose current mailing
address is 180 Magee Suite 134
Tucson, Arizona 85704



The general course of this claim is East/West and it is situated in Greenlee
County, Arizona. This claim is 1500 feet in length and 600 feet in width. This claim runs
from the location monument on which this location notice is posted approximately 10 feet in a
easterly direction to the east end line and 1490 feet in a westerly direction to the
west end line. This claim is marked by six monuments, one at each corner and one at the center of each
end line of the claim.

The location monument on which this notice is posted is situated within Section 12, Township 5
South, Range 31 East, Gila Salt River Base and Meridian, Arizona and this claim encompasses portions
of the following quarter section (s), section (s), Township (s) and Range (s) NE 1/4 of the SE 1/4, NW 1/4 of
the SE 1/4, SW 1/4 of the SE 1/4 and SE 1/4 of the SE 1/4, and NE 1/4 of the SW 1/4 and SE 1/4 of the SW
1/4 of Section 12, Township 5 South, Range 31 East, Gila Salt River Base and Meridian, Greenlee County,
Arizona, San Francisco River Mining District.


The locality of this claim with reference to some natural object or permanent monument and additional information
(if any) concerning its locality are as follows: 19319 feet south and 4366 feet east from the northeast corner of
Section 26, Township 4 South, Range 31 East, to the northeast corner of said claim.

DATED AND POSTED on the ground this 25th day of April, 2018

LOCATOR (s) BHP Mineral Resources Inc. AGENT: T. Robert Breen /
180 Magee Suite 134
Tucson, AZ 85704

AMC451573

LODE CLAIM LOCATION MAP



• Corner Posts ▲ Location Monuments Scale: 1"=1000'

1. The above map depicts the **AQUA 189** Lode Claim, which is located in the NE 1/4 of the SE 1/4, NW 1/4 of the SE 1/4, SW 1/4 of the SE 1/4 and SE 1/4 of the SE 1/4, and NE 1/4 of the SW 1/4 and SE 1/4 of the SW 1/4 of Section 12, Township 5 South, Range 31 East, Gila Salt River Base and Meridian, Greenlee County, Arizona, San Francisco River Mining District.
2. The type of corner and location monuments used are wood 2"x2"x48" posts and metal tags with location information written thereon.
3. The bearings and distances in degrees and feet between claim corners are as depicted on the above map.

When recorded return to:

Attn: David Bertuch
BHP Mineral Resources Inc.
180 Magee Suite 134
Tucson, Arizona 85704

LOCATION NOTICE FOR LODE MINING CLAIM

NOTICE IS HEREBY GIVEN that the AQUA 190
_____ lode mining claim has been located
by BHP Mineral Resources Inc. whose current mailing
address is 180 Magee Suite 134
Tucson, Arizona 85704

RECEIVED
BLM AZ STATE OFFICE
2018 JUN 21 P 12:56
PHOENIX, ARIZONA

The general course of this claim is East/West and it is situated in Greenlee
County, Arizona. This claim is 1500 feet in length and 600 feet in width. This claim runs
from the location monument on which this location notice is posted approximately 10 feet in a
easterly direction to the east end line and 1490 feet in a westerly direction to the
west end line. This claim is marked by six monuments, one at each corner and one at the center of each
end line of the claim.

The location monument on which this notice is posted is situated within Section 12, Township 5
South, Range 31 East, Gila Salt River Base and Meridian, Arizona and this claim encompasses portions
of the following quarter section (s), section (s), Township (s) and Range (s) NE 1/4 of the SE 1/4 and NW 1/4
of the SE 1/4, and NE 1/4 of the SW 1/4 of Section 12, Township 5 South, Range 31 East, Gila Salt River Base
and Meridian, Greenlee County, Arizona, San Francisco River Mining District.

The locality of this claim with reference to some natural object or permanent monument and additional information
(if any) concerning its locality are as follows: 18719 feet south and 4366 feet east from the northeast corner of
Section 26, Township 4 South, Range 31 East, to the northeast corner of said claim.

DATED AND POSTED on the ground this 25th day of April, 2018.

LOCATOR (s) BHP Mineral Resources Inc. AGENT: T. Robert Breen /
180 Magee Suite 134
Tucson, AZ 85704

ANC451574

[illegible]


1. The above map depicts the **AQUA 190** Lode Claim, which is located in the NE 1/4 of the SE 1/4 and NW 1/4 of the SE 1/4, and NE 1/4 of the SW 1/4 of Section 12, Township 5 South, Range 31 East, Gila Salt River Base and Meridian, Greenlee County, Arizona, San Francisco River Mining District.
2. The type of corner and location monuments used are wood 2"x2"x48" posts and metal tags with location information written thereon.
3. The bearings and distances in degrees and feet between claim corners are as depicted on the above map.

When recorded return to:

Attn: David Bertuch
BHP Mineral Resources Inc.
180 Magee Suite 134
Tucson, Arizona 85704

LOCATION NOTICE FOR LODE MINING CLAIM

NOTICE IS HEREBY GIVEN that the AQUA 191
_____ lode mining claim has been located
by BHP Mineral Resources Inc. whose current mailing
address is 180 Magee Suite 134
Tucson, Arizona 85704



The general course of this claim is East/West and it is situated in Greenlee
County, Arizona. This claim is 1500 feet in length and 600 feet in width. This claim runs
from the location monument on which this location notice is posted approximately 10 feet in a
easterly direction to the east end line and 1490 feet in a westerly direction to the
west end line. This claim is marked by six monuments, one at each corner and one at the center of each
end line of the claim.

The location monument on which this notice is posted is situated within Section 12, Township 5
South, Range 31 East, Gila Salt River Base and Meridian, Arizona and this claim encompasses portions
of the following quarter section (s), section (s), Township (s) and Range (s) NE 1/4 of the SE 1/4 and NW 1/4
of the SE 1/4, and SE 1/4 of the NE 1/4 and SW 1/4 of the NE 1/4, and SE 1/4 of the NW 1/4 and NE 1/4 of
the SW 1/4 of Section 12, Township 5 South, Range 31 East, Gila Salt River Base and Meridian, Greenlee
County, Arizona, San Francisco River Mining District.


The locality of this claim with reference to some natural object or permanent monument and additional information
(if any) concerning its locality are as follows: 18119 feet south and 4366 feet east from the northeast corner of
Section 26, Township 4 South, Range 31 East, to the northeast corner of said claim.

DATED AND POSTED on the ground this 25th day of April, 2018

LOCATOR (s) BHP Mineral Resources Inc. AGENT: T. Robert Breen /
180 Magee Suite 134
Tucson, AZ 85704

AMC451575

LODE CLAIM LOCATION MAP



● Corner Posts ▲ Location Monuments Scale: 1"=1000'



1. The above map depicts the **AQUA 191** Lode Claim, which is located in the NE 1/4 of the SE 1/4 and NW 1/4 of the SE 1/4, and SE 1/4 of the NE 1/4 and SW 1/4 of the NE 1/4, and SE 1/4 of the NW 1/4 and NE 1/4 of the SW 1/4 of Section 12, Township 5 South, Range 31 East, Gila Salt River Base and Meridian, Greenlee County, Arizona, San Francisco River Mining District.
2. The type of corner and location monuments used are wood 2"x2"x48" posts and metal tags with location information written thereon.
3. The bearings and distances in degrees and feet between claim corners are as depicted on the above map.

When recorded return to:

Attn: David Bertuch
BHP Mineral Resources Inc.
180 Magee Suite 134
Tucson, Arizona 85704

LOCATION NOTICE FOR LODE MINING CLAIM

NOTICE IS HEREBY GIVEN that the AQUA 192
_____ lode mining claim has been located
by BHP Mineral Resources Inc. whose current mailing
address is 180 Magee Suite 134
Tucson, Arizona 85704

RECEIVED
BLM AZ STATE OFFICE
2018 JUN 21 PM 12:55
PHOENIX, ARIZONA

The general course of this claim is East/West and it is situated in Greenlee
County, Arizona. This claim is 1500 feet in length and 600 feet in width. This claim runs
from the location monument on which this location notice is posted approximately 10 feet in a
easterly direction to the east end line and 1490 feet in a westerly direction to the
west end line. This claim is marked by six monuments, one at each corner and one at the center of each
end line of the claim.

The location monument on which this notice is posted is situated within Section 12, Township 5
South, Range 31 East, Gila Salt River Base and Meridian, Arizona and this claim encompasses portions
of the following quarter section (s), section (s), Township (s) and Range (s) SE 1/4 of the NE 1/4 and SW 1/4
of the NE 1/4, and SE 1/4 of the NW 1/4 of Section 12, Township 5 South, Range 31 East, Gila Salt River
Base and Meridian, Greenlee County, Arizona, San Francisco River Mining District.

The locality of this claim with reference to some natural object or permanent monument and additional information
(if any) concerning its locality are as follows: 17519 feet south and 4366 feet east from the northeast corner of
Section 26, Township 4 South, Range 31 East, to the northeast corner of said claim.

DATED AND POSTED on the ground this 25th day of April, 20 18

LOCATOR (s) BHP Mineral Resources Inc. AGENT: T. Robert Breen /
180 Magee Suite 134
Tucson, AZ 85704

AMC451576

LODE CLAIM LOCATION MAP

AQUA 115	AQUA 150	AQUA 190	AQUA 230
AQUA 114	AQUA 155	AQUA 195	AQUA 235
AQUA 113	AQUA 154	AQUA 194	AQUA 234
AQUA 112	AQUA 153	AQUA 193	AQUA 233
AQUA 111	AQUA 152	AQUA 192	AQUA 232
AQUA 110	AQUA 151	AQUA 191	AQUA 231
AQUA 109	AQUA 150	AQUA 190	AQUA 230
AQUA 108	AQUA 149	AQUA 189	AQUA 229
AQUA 107	AQUA 148	AQUA 188	AQUA 228
AQUA 106	AQUA 147	AQUA 187	AQUA 227

Map features include:
 - A dashed rectangular border.
 - A central area labeled '12' with 'N00°E 1500' and 'M. 00S 200' markings.
 - Directional labels: NW, NE, SW, SE.
 - A grid of 48 aqua locations (AQUA 106 to AQUA 235) arranged in 8 rows and 6 columns.

1. The above map depicts the **AQUA 192** Lode Claim, which is located in the SE 1/4 of the NE 1/4 and SW 1/4 of the NE 1/4, and SE 1/4 of the NW 1/4 of Section 12, Township 5 South, Range 31 East, Gila Salt River Base and Meridian, Greenlee County, Arizona, San Francisco River Mining District.
2. The type of corner and location monuments used are wood 2"x2"x48" posts and metal tags with location information written thereon.
3. The bearings and distances in degrees and feet between claim corners are as depicted on the above map.

Attn: David Bertuch
BHP Mineral Resources Inc.
180 Magee Suite 134
Tucson, Arizona 85704

NOTICE IS HEREBY GIVEN that the AQUA 193
_____ lode mining claim has been located
by BHP Mineral Resources Inc. whose current mailing
address is 180 Magee Suite 134
Tucson, Arizona 85704

RECEIVED
BLM AZ STATE OFFICE
JUN 21 12:55
PHOENIX, ARIZONA

The location monument on which this notice is posted is situated within Section 12, Township 5
South, Range 31 East, Gila Salt River Base and Meridian, Arizona and this claim encompasses portions
of the following quarter section (s), section (s), Township (s) and Range (s) SE 1/4 of the NE 1/4, NE 1/4 of
the NE 1/4, NW 1/4 of the NE 1/4 and SW 1/4 of the NE 1/4, and NE 1/4 of the NW 1/4 and SE 1/4 of the NW
1/4 of Section 12, Township 5 South, Range 31 East, Gila Salt River Base and Meridian, Greenlee County,
Arizona, San Francisco River Mining District.


The locality of this claim with reference to some natural object or permanent monument and additional information (if any) concerning its locality are as follows: 16919 feet south and 4366 feet east from the northeast corner of Section 26, Township 4 South, Range 31 East, to the northeast corner of said claim.

DATED AND POSTED on the ground this 25th day of April, 2018

LOCATOR (s) BHP Mineral Resources Inc. AGENT: T. Robert Breen /
180 Magee Suite 134
Tucson, AZ 85704

AH 645157

LODE CLAIM LOCATION MAP



● Corner Posts

▲ Location Monuments

Scale: 1"=1000'



1. The above map depicts the **AQUA 193** Lode Claim, which is located in the SE 1/4 of the NE 1/4, NE 1/4 of the NE 1/4, NW 1/4 of the NE 1/4 and SW 1/4 of the NE 1/4, and NE 1/4 of the NW 1/4 and SE 1/4 of the NW 1/4 of Section 12, Township 5 South, Range 31 East, Gila Salt River Base and Meridian, Greenlee County, Arizona, San Francisco River Mining District.
2. The type of corner and location monuments used are wood 2"x2"x48" posts and metal tags with location information written thereon.
3. The bearings and distances in degrees and feet between claim corners are as depicted on the above map.

When recorded return to:

Attn: David Bertuch
BHP Mineral Resources Inc.
180 Magee Suite 134
Tucson, Arizona 85704

LOCATION NOTICE FOR LODE MINING CLAIM

NOTICE IS HEREBY GIVEN that the AQUA 194
_____ lode mining claim has been located
by BHP Mineral Resources Inc. whose current mailing
address is 180 Magee Suite 134
Tucson, Arizona 85704

RECEIVED
BLM AZ STATE OFFICE
2018 JUN 21 P 12:56
PHOENIX, ARIZONA

The general course of this claim is East/West and it is situated in Greenlee
County, Arizona. This claim is 1500 feet in length and 600 feet in width. This claim runs
from the location monument on which this location notice is posted approximately 10 feet in a
easterly direction to the east end line and 1490 feet in a westerly direction to the
west end line. This claim is marked by six monuments, one at each corner and one at the center of each
end line of the claim.

The location monument on which this notice is posted is situated within Section 12, Township 5
South, Range 31 East, Gila Salt River Base and Meridian, Arizona and this claim encompasses portions
of the following quarter section (s), section (s), Township (s) and Range (s) NE 1/4 of the NE 1/4 and NW 1/4
of the NE 1/4, and NE 1/4 of the NW 1/4 of Section 12, Township 5 South, Range 31 East, Gila Salt River
Base and Meridian, Greenlee County, Arizona, San Francisco River Mining District.


The locality of this claim with reference to some natural object or permanent monument and additional information
(if any) concerning its locality are as follows: 16319 feet south and 4366 feet east from the northeast corner of
Section 26, Township 4 South, Range 31 East, to the northeast corner of said claim.

DATED AND POSTED on the ground this 25th day of April, 2018

LOCATOR (s) BHP Mineral Resources Inc. AGENT: T. Robert Breen /
180 Magee Suite 134
Tucson, AZ 85704

AMC451578

LODE CLAIM LOCATION MAP



• Corner Posts

▲ Location Monuments

Scale: 1"=1000'



1. The above map depicts the **AQUA 194** Lode Claim, which is located in the NE 1/4 of the NE 1/4 and NW 1/4 of the NE 1/4, and NE 1/4 of the NW 1/4 of Section 12, Township 5 South, Range 31 East, Gila Salt River Base and Meridian, Greenlee County, Arizona, San Francisco River Mining District.
2. The type of corner and location monuments used are wood 2"x2"x48" posts and metal tags with location information written thereon.
3. The bearings and distances in degrees and feet between claim corners are as depicted on the above map.

**Attn: David Bertuch
BHP Mineral Resources Inc.
180 Magee Suite 134
Tucson, Arizona 85704**

NOTICE IS HEREBY GIVEN that the **AQUA 195**

_____ lode mining claim has been located
by BHP Mineral Resources Inc. whose current mailing
address is 180 Magee Suite 134
Tucson, Arizona 85704

RECEIVED
BLM AZ STATE OFFICE
JUN 21 12:55
PHOENIX, ARIZONA


The location monument on which this notice is posted is situated within Section 12, Township 5 South, Range 31 East, Gila Salt River Base and Meridian, Arizona and this claim encompasses portions of the following quarter section(s), section(s), Township(s) and Range(s): NE 1/4 of the NE 1/4 and NW 1/4 of the NE 1/4 of Section 12, and SE 1/4 of the SE 1/4 and SW 1/4 of the SE 1/4 of Section 1, Township 5 South, Range 31 East, Gila Salt River Base and Meridian, Greenlee County, Arizona, San Francisco River Mining District.

Inaccessibility has made a **Witness Corner** necessary for this claim. Said Witness Corner for this claim has been set **12000** feet **north** of the northeast corner as described above, at the northeast corner of **Aqua #215**, which is 3719 feet south and 4366 feet east from the northeast corner of Section 26, Township 4 South, Range 31 East.

DATED AND POSTED on the ground this 30th day of May, 20 18

LOCATOR (s) BHP Mineral Resources Inc.
180 Magee Suite 134
Tucson, AZ 85704

AGENT: T. Robert Breen /



AMC 451579

1. The above map depicts the **AQUA 195** Lode Claim, which is located in the NE 1/4 of the NE 1/4 and NW 1/4 of the NE 1/4, and NE 1/4 of the NW 1/4 of Section 12, and SE 1/4 of the SE 1/4 and SW 1/4 of the SE 1/4 of Section 1, Township 5 South, Range 31 East, Gila Salt River Base and Meridian, Greenlee County, Arizona, San Francisco River Mining District.
2. The type of corner and location monuments used are wood 2"x2"x48" posts and metal tags with location information written thereon.
3. The bearings and distances in degrees and feet between claim corners are as depicted on the above map.

Attn: David Bertuch
BHP Mineral Resources Inc.
180 Magee Suite 134
Tucson, Arizona 85704

NOTICE IS HEREBY GIVEN that the AQUA 196

by BHP Mineral Resources Inc. whose current mailing

Tucson, Arizona 85704

The location monument on which this notice is posted is situated within Section 1 , Township 5 South , Range 31 East, Gila Salt River Base and Meridian, Arizona and this claim encompasses portions of the following quarter section(s), section(s), Township(s) and Range(s): SE 1/4 of the SE 1/4 and SW 1/4 of the SE 1/4 of Section 1, Township 5 South, Range 31 East, Gila Salt River Base and Meridian, Greenlee County, Arizona, San Francisco River Mining District.

Inaccessibility has made a **Witness Corner** necessary for this claim. Said Witness Corner for this claim has been set **11400** feet **north** of the northeast corner as described above, at the northeast corner of **Aqua #215**, which is 3719 feet south and 4366 feet east from the northeast corner of Section 26, Township 4 South, Range 31 East.

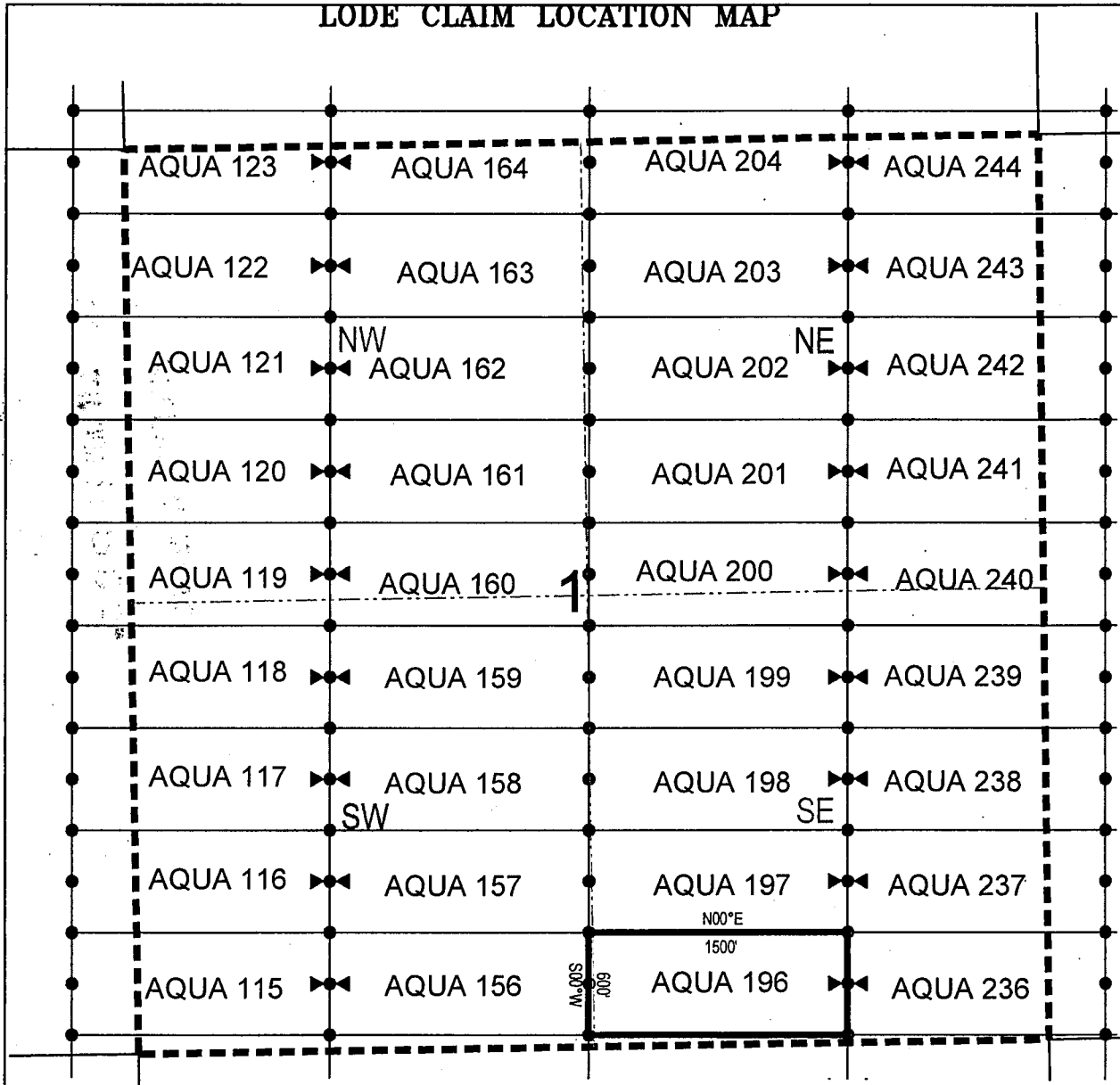
LOCATOR (s) BHP Mineral Resources Inc.
180 Magee Suite 134
Tucson, AZ 85704

2018.

RECEIVED
BLM AZ STATE OF
2018 JUN 21 P 12:51
PHOENIX, ARIZONA
County, Arizona, 1

AMC 451580

LODE CLAIM LOCATION MAP



• Corner Posts ▲ Location Monuments Scale: 1"=1000'



1. The above map depicts the **AQUA 196** Lode Claim, which is located in the SE 1/4 of the SE 1/4 and SW 1/4 of the SE 1/4 of Section 1, Township 5 South, Range 31 East, Gila Salt River Base and Meridian, Greenlee County, Arizona, San Francisco River Mining District.
2. The type of corner and location monuments used are wood 2"x2"x48" posts and metal tags with location information written thereon.
3. The bearings and distances in degrees and feet between claim corners are as depicted on the above map.

Attn: David Bertuch
BHP Mineral Resources Inc.
180 Magee Suite 134
Tucson, Arizona 85704

NOTICE IS HEREBY GIVEN that the **AQUA 197**

by BHP Mineral Resources Inc. whose current mailing

address is 180 Magee Suite 134

Tucson, Arizona 85704


The location monument on which this notice is posted is situated within Section 1 , Township 5 South , Range 31 East , Gila Salt River Base and Meridian, Arizona and this claim encompasses portions of the following quarter section(s), section(s), Township(s) and Range(s): SE 1/4 of the SE 1/4 and SW 1/4 of the SE 1/4 of Section 1, Township 5 South, Range 31 East, Gila Salt River Base and Meridian, Greenlee County, Arizona, San Francisco River Mining District.

Inaccessibility has made a **Witness Corner** necessary for this claim. Said Witness Corner for this claim has been set **10800 feet north** of the northeast corner as described above, at the northeast corner of **Aqua #215**, which is 3719 feet south and 4366 feet east from the northeast corner of Section 26, Township 4 South, Range 31 East.

DATED AND POSTED on the ground this 30th day of May, 2018

LOCATOR (s) BHP Mineral Resources Inc.
180 Magee Suite 134
Tucson, AZ 85704

AGENT: T. Robert Breen /



AHC 451581

LODE CLAIM LOCATION MAP

Claim Number	Claim Name	Claim Number	Claim Name	Claim Number	Claim Name
1	AQUA 123	2	AQUA 164	3	AQUA 204
4	AQUA 122	5	AQUA 163	6	AQUA 203
7	AQUA 121	8	AQUA 162	9	AQUA 202
10	AQUA 120	11	AQUA 161	12	AQUA 201
13	AQUA 119	14	AQUA 160	15	AQUA 200
16	AQUA 118	17	AQUA 159	18	AQUA 199
19	AQUA 117	20	AQUA 158	21	AQUA 198
22	AQUA 116	23	AQUA 157	24	AQUA 197
25	AQUA 115	26	AQUA 156	27	AQUA 196

Map details: NW, NE, SW, SE, N00°E, 1500'

▲ Location Monuments

1. The above map depicts the **AQUA 197** Lode Claim, which is located in the SE 1/4 of the SE 1/4 and SW 1/4 of the SE 1/4 of Section 1, Township 5 South, Range 31 East, Gila Salt River Base and Meridian, Greenlee County, Arizona, San Francisco River Mining District.
2. The type of corner and location monuments used are wood 2"x2"x48" posts and metal tags with location information written thereon.
3. The bearings and distances in degrees and feet between claim corners are as depicted on the above map.

Attn: David Bertuch
BHP Mineral Resources Inc.
180 Magee Suite 134
Tucson, Arizona 85704

NOTICE IS HEREBY GIVEN that the AQUA 198

_____ lode mining claim has been located
by BHP Mineral Resources Inc. whose current mailing
address is 180 Magee Suite 134
Tucson, Arizona 85704

RECEIVED
BLM AZ STATE OFFICE
2010 JUN 21 P 12:56
PHOENIX, ARIZONA

The location monument on which this notice is posted is situated within Section 1 , Township 5 South , Range 31 East, Gila Salt River Base and Meridian, Arizona and this claim encompasses portions of the

АМС 451582

Inaccessibility has made a **Witness Corner** necessary for this claim. Said Witness Corner for this claim has been set 10200 feet north of the northeast corner as described above, at the northeast corner of **Aqua #215**, which is 3719 feet south and 4366 feet east from the northeast corner of Section 26, Township 4 South, Range 31 East.

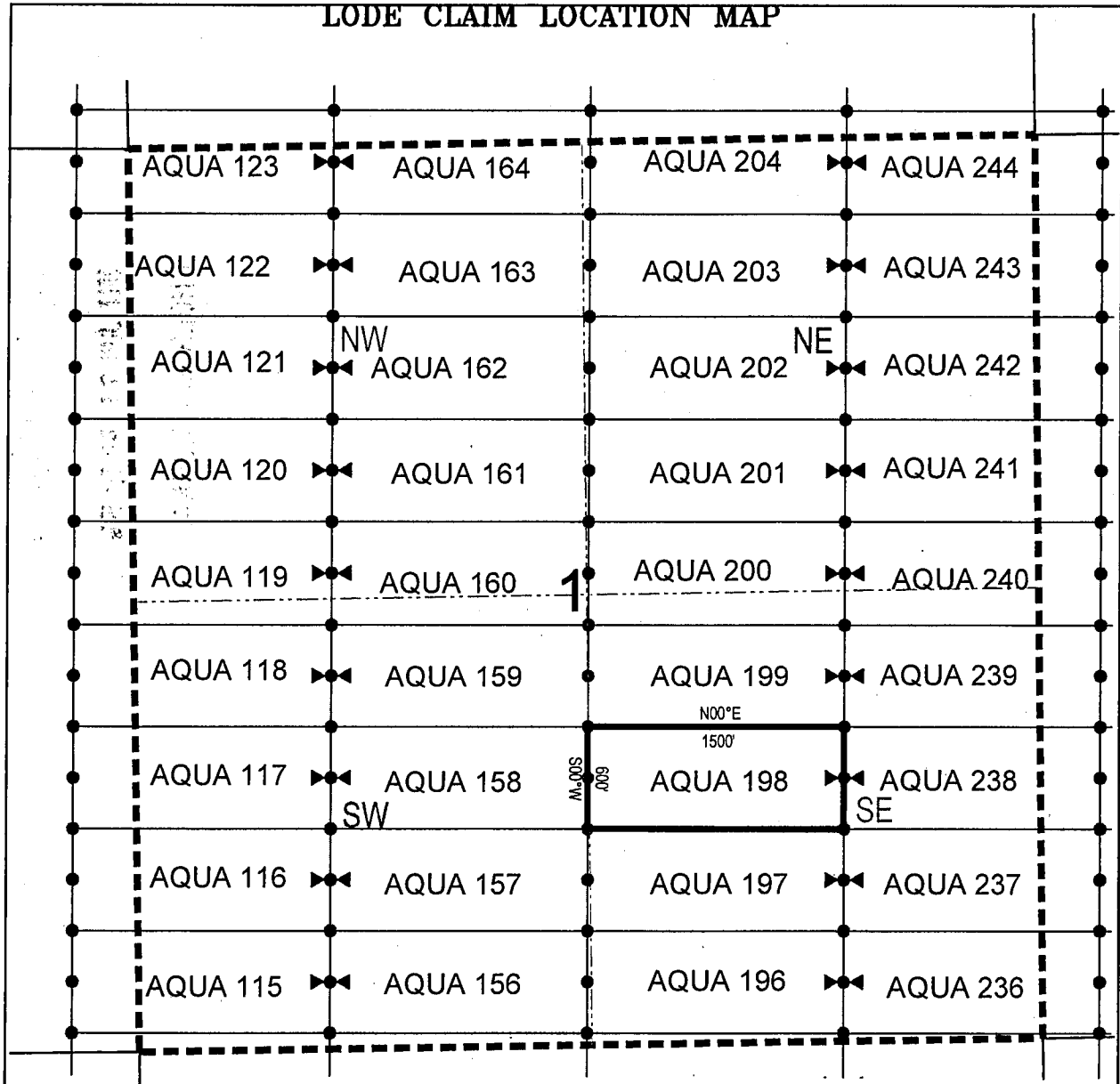
DATED AND POSTED on the ground this 30th day of May, 20 18

LOCATOR (s) BHP Mineral Resources Inc.
180 Magee Suite 134
Tucson, AZ 85704

AGENT: T. Robert Breen /



LODE CLAIM LOCATION MAP



• Corner Posts ▲ Location Monuments Scale: 1"=1000'



1. The above map depicts the **AQUA 198** Lode Claim, which is located in the NE 1/4 of the SE 1/4 and NW 1/4 of the SE 1/4 of Section 1, Township 5 South, Range 31 East, Gila Salt River Base and Meridian, Greenlee County, Arizona, San Francisco River Mining District.
2. The type of corner and location monuments used are wood 2"x2"x48" posts and metal tags with location information written thereon.
3. The bearings and distances in degrees and feet between claim corners are as depicted on the above map.

Attn: David Bertuch
BHP Mineral Resources Inc.
180 Magee Suite 134
Tucson, Arizona 85704

NOTICE IS HEREBY GIVEN that the **AQUA 199**

_____ lode mining claim has been located
by BHP Mineral Resources Inc. whose current mailing
address is 180 Magee Suite 134
Tucson, Arizona 85704

The general course of this claim is East/West and it is situated in Greenlee County, Arizona. This claim is 1500 feet in length and 600 feet in width. This claim runs from the location monument on which this location notice is posted approximately 10 feet in a/an easterly direction to the east end line and 1490 feet in a/an westerly direction to the west end line. This claim is marked by six monuments, one at each corner and one at the center of each end line of the claim.

The location monument on which this notice is posted is situated within Section 1 , Township 5 South , Range 31 East, Gila Salt River Base and Meridian, Arizona and this claim encompasses portions of the following quarter section(s), section(s), Township(s) and Range(s): NE 1/4 of the SE 1/4 and NW 1/4 of the SE 1/4 of Section 1, Township 5 South, Range 31 East, Gila Salt River Base and Meridian, Greenlee County, Arizona, San Francisco River Mining District.

The locality of this claim with reference to some natural object or permanent monument and additional information (if any) concerning its locality are as follows: 13319 feet south and 4366 feet east from the northeast corner of section 26, Township 4 South, Range 31 East, to the northeast corner of said claim.

Inaccessibility has made a **Witness Corner** necessary for this claim. Said Witness Corner for this claim has been set **9600** feet north of the northeast corner as described above, at the northeast corner of **Aqua #215**, which is 3719 feet south and 4366 feet east from the northeast corner of Section 26, Township 4 South, Range 31 East.

DATED AND POSTED on the ground this 30th day of May, 20 18

LOCATOR (s) BHP Mineral Resources Inc.
180 Magee Suite 134
Tucson, AZ 85704

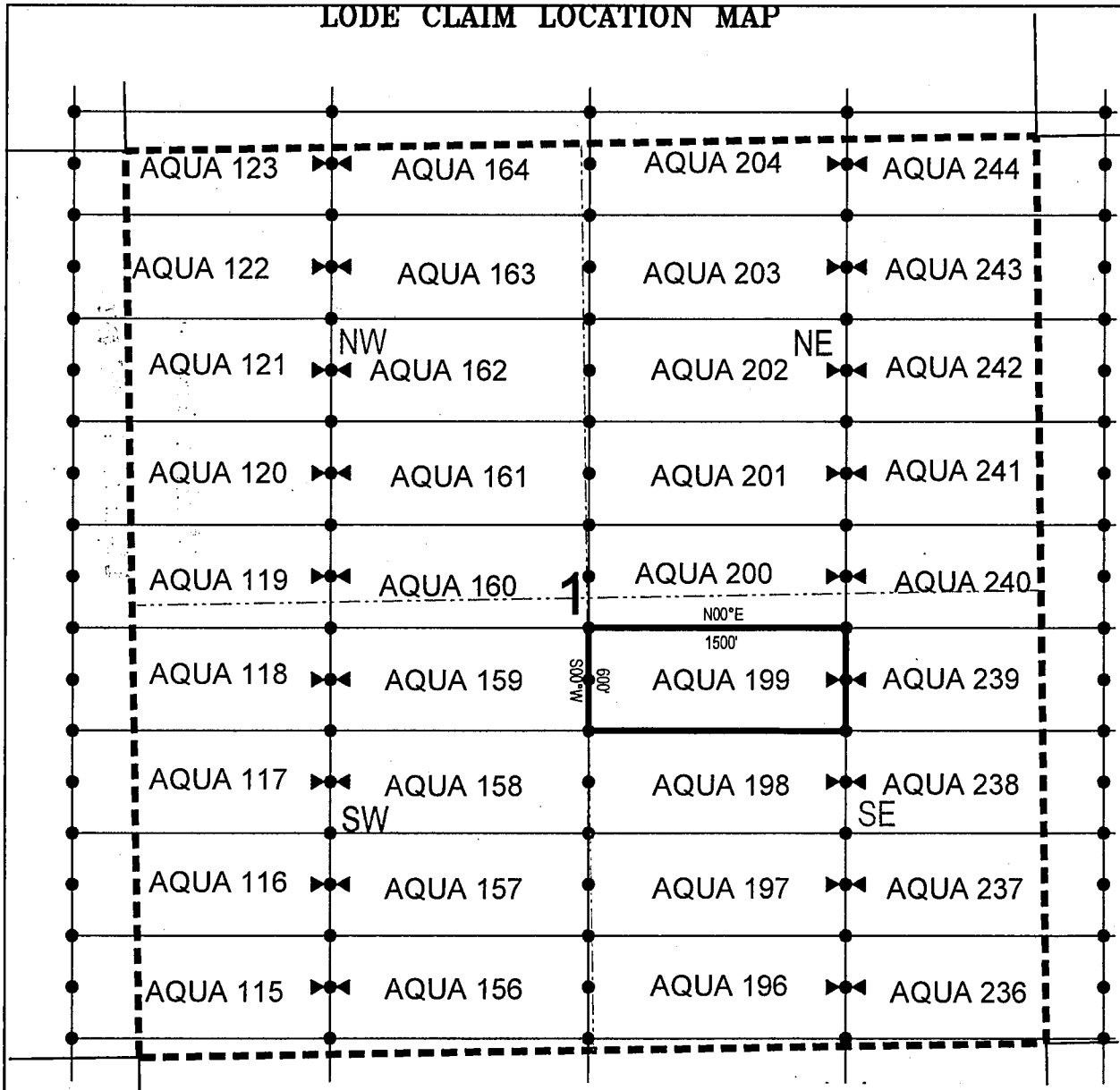
AGENT: T. Robert Breen /

2018

RECEIVED
BLM AZ STATE OFFICE
JUN 21 12:57
PHOENIX, ARIZONA

AFIC 451583

LODE CLAIM LOCATION MAP



• Corner Posts ▲ Location Monuments Scale: 1"=1000'



1. The above map depicts the **AQUA 199** Lode Claim, which is located in the NE 1/4 of the SE 1/4 and NW 1/4 of the SE 1/4 of Section 1, Township 5 South, Range 31 East, Gila Salt River Base and Meridian, Greenlee County, Arizona, San Francisco River Mining District.
2. The type of corner and location monuments used are wood 2"x2"x48" posts and metal tags with location information written thereon.
3. The bearings and distances in degrees and feet between claim corners are as depicted on the above map.

**Attn: David Bertuch
BHP Mineral Resources Inc.
180 Magee Suite 134
Tucson, Arizona 85704**

NOTICE IS HEREBY GIVEN that the AQUA 200

by BHP Mineral Resources Inc. whose current mailing

Tucson, Arizona 85704

The location monument on which this notice is posted is situated within Section 1 , Township 5 South ,

following quarter section(s), section(s), Township(s) and Range(s): SE 1/4 of the NE 1/4 and SW 1/4 of the NE 1/4, and NE 1/4 of the SE 1/4 and NW 1/4 of the SE 1/4 of Section 1, Township 4 South, Range 31 East, Gila Salt River Base and Meridian, Greenlee County, Arizona, San Francisco River Mining District.

(if any) concerning its locality are as follows: 12719 feet south and 4366 feet east from the northeast corner of section 26, Township 4 South, Range 31 East, to the northeast corner of said claim.

Inaccessibility has made a **Witness Corner** necessary for this claim. Said Witness Corner for this claim has been set **9000** feet north of the northeast corner as described above, at the northeast corner of **Aqua #215**, which is 3719 feet south and 4366 feet east from the northeast corner of Section 26, Township 4 South, Range 31 East.

DATED AND POSTED on the ground this _____ day of _____, 20 18

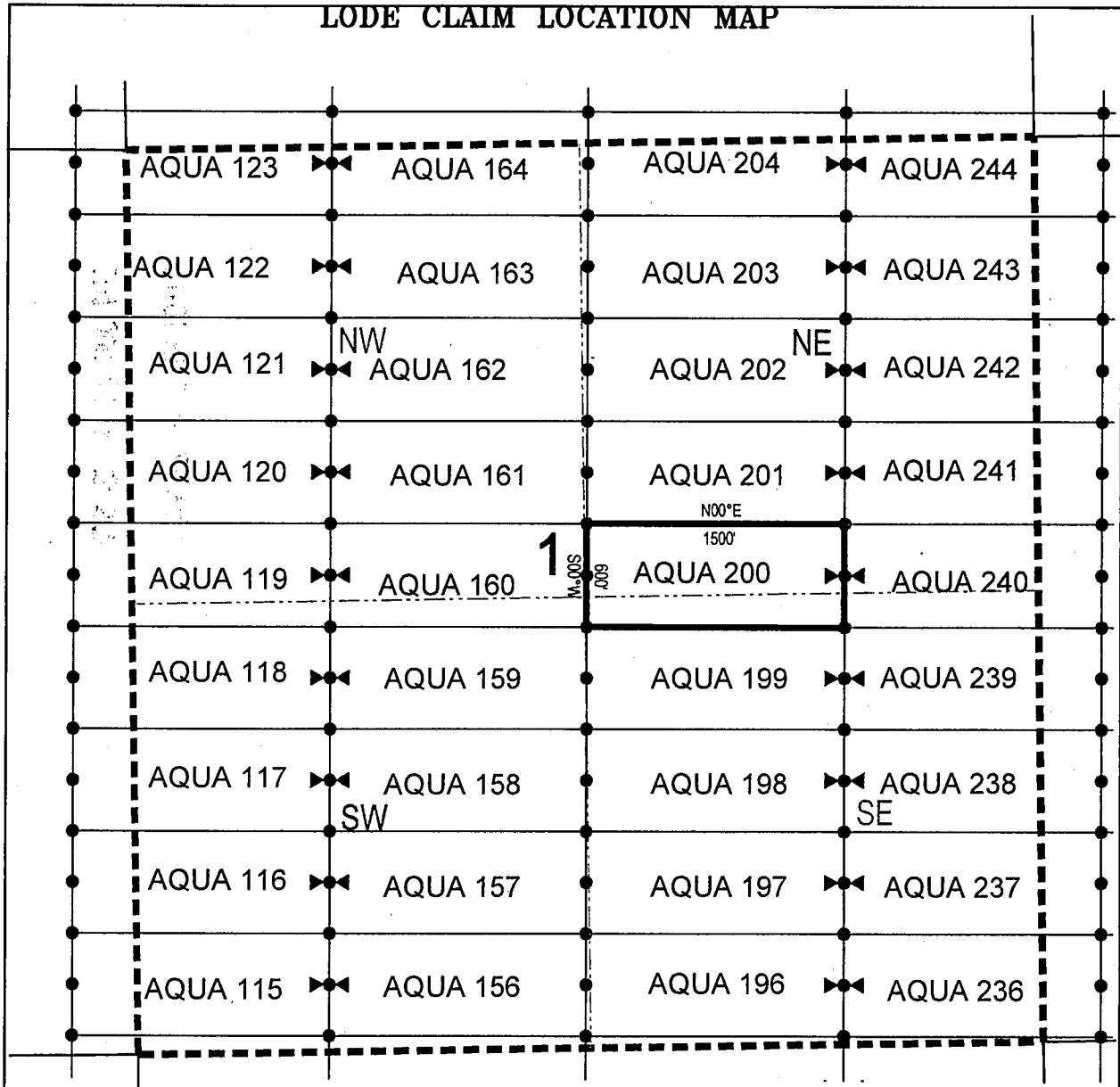
LOCATOR (s) BHP Mineral Resources Inc.
180 Magee Suite 134
Tucson, AZ 85704

AGENT: T. Robert Breen /

RECEIVED
BLM AZ STATE OFFICE
JUN 21 P 2:57
PHOENIX, ARIZONA

AMC 451584

LODE CLAIM LOCATION MAP



• Corner Posts ▲ Location Monuments Scale: 1"=1000'



1. The above map depicts the **AQUA 200** Lode Claim, which is located in the SE 1/4 of the NE 1/4 and SW 1/4 of the NE 1/4, and NE 1/4 of the SE 1/4 and NW 1/4 of the SE 1/4 of Section 1, Township 5 South, Range 31 East, Gila Salt River Base and Meridian, Greenlee County, Arizona, San Francisco River Mining District.
2. The type of corner and location monuments used are wood 2"x2"x48" posts and metal tags with location information written thereon.
3. The bearings and distances in degrees and feet between claim corners are as depicted on the above map.

**Attn: David Bertuch
BHP Mineral Resources Inc.
180 Magee Suite 134
Tucson, Arizona 85704**

NOTICE IS HEREBY GIVEN that the AQUA 201

by BHP Mineral Resources Inc. whose current mailing

address is 180 Magee Suite 134

Tucson, Arizona 85704

The general course of this claim is East/West and it is situated in Greenlee County, Arizona. This claim is 1500 feet in length and 600 feet in width. This claim runs from the location monument on which this location notice is posted approximately 10 feet in a/an easterly direction to the east end line and 1490 feet in a/an westerly direction to the west end line. This claim is marked by six monuments, one at each corner and one at the center of each end line of the claim.

Range 31 East, Gila Salt River Base and Meridian, Arizona and this claim encompasses portions of the

following quarter section(s), section(s), Township(s) and Range(s): SE 1/4 of the NE 1/4 and SW 1/4 of the NE 1/4 of Section 1, Township 5 South, Range 31 East, Gila Salt River Base and Meridian, Greenlee County, Arizona, San Francisco River Mining District.

(if any) concerning its locality are as follows: 12119 feet south and 4366 feet east from the northeast corner of section 26, Township 4 South, Range 31 East, to the northeast corner of said claim.

Inaccessibility has made a **Witness Corner** necessary for this claim. Said Witness Corner for this claim has been set **8400** feet north of the northeast corner as described above, at the northeast corner of **Aqua #215**, which is 3719 feet south and 4366 feet east from the northeast corner of Section 26, Township 4 South, Range 31 East.

DATED AND POSTED on the ground this 30th day of May, 20 18

LOCATOR (s) BHP Mineral Resources Inc.
180 Magee Suite 134
Tucson, AZ 85704

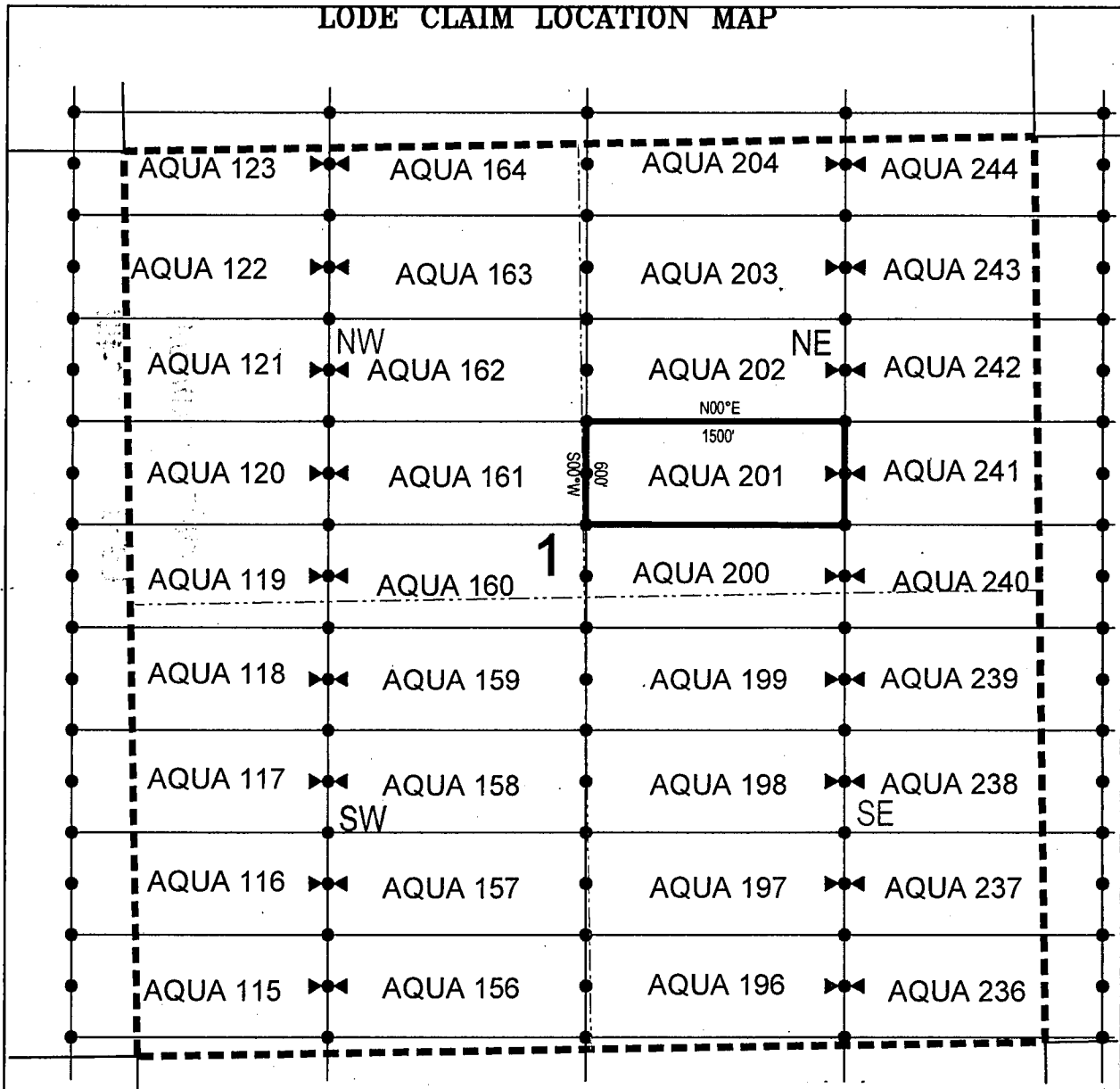
AGENT: T. Robert Breen /



RECEIVED
BLM AZ STATE OFFICE
2010 JUN 21 P 12:57
PHOENIX, ARIZONA

AMC 451505

LODE CLAIM LOCATION MAP



• Corner Posts ▲ Location Monuments Scale: 1"=1000'



1. The above map depicts the **AQUA 201** Lode Claim, which is located in the SE 1/4 of the NE 1/4 and SW 1/4 of the NE 1/4 of Section 1, Township 5 South, Range 31 East, Gila Salt River Base and Meridian, Greenlee County, Arizona, San Francisco River Mining District.
2. The type of corner and location monuments used are wood 2"x2"x48" posts and metal tags with location information written thereon.
3. The bearings and distances in degrees and feet between claim corners are as depicted on the above map.

**Attn: David Bertuch
BHP Mineral Resources Inc.
180 Magee Suite 134
Tucson, Arizona 85704**

NOTICE IS HEREBY GIVEN that the **AQUA 202**

by BHP Mineral Resources Inc. whose current mailing

Tucson, Arizona 85704

The location monument on which this notice is posted is situated within Section 1 , Township 5 South ,

following quarter section(s), section(s), Township(s) and Range(s): SE 1/4 of the NE 1/4, NE 1/4 of the NE 1/4, NW 1/4 of the NE 1/4 and SW 1/4 of the NE 1/4 of Section 1, Township 5 South, Range 31 East, Gila Salt River Base and Meridian, Greenlee County, Arizona, San Francisco River Mining District.

Inaccessibility has made a **Witness Corner** necessary for this claim. Said Witness Corner for this claim has been set **7800** feet north of the northeast corner as described above, at the northeast corner of **Aqua #215**, which is 3719 feet south and 4366 feet east from the northeast corner of Section 26, Township 4 South, Range 31 East.

DATED AND POSTED on the ground this 30th day of May, 20 18

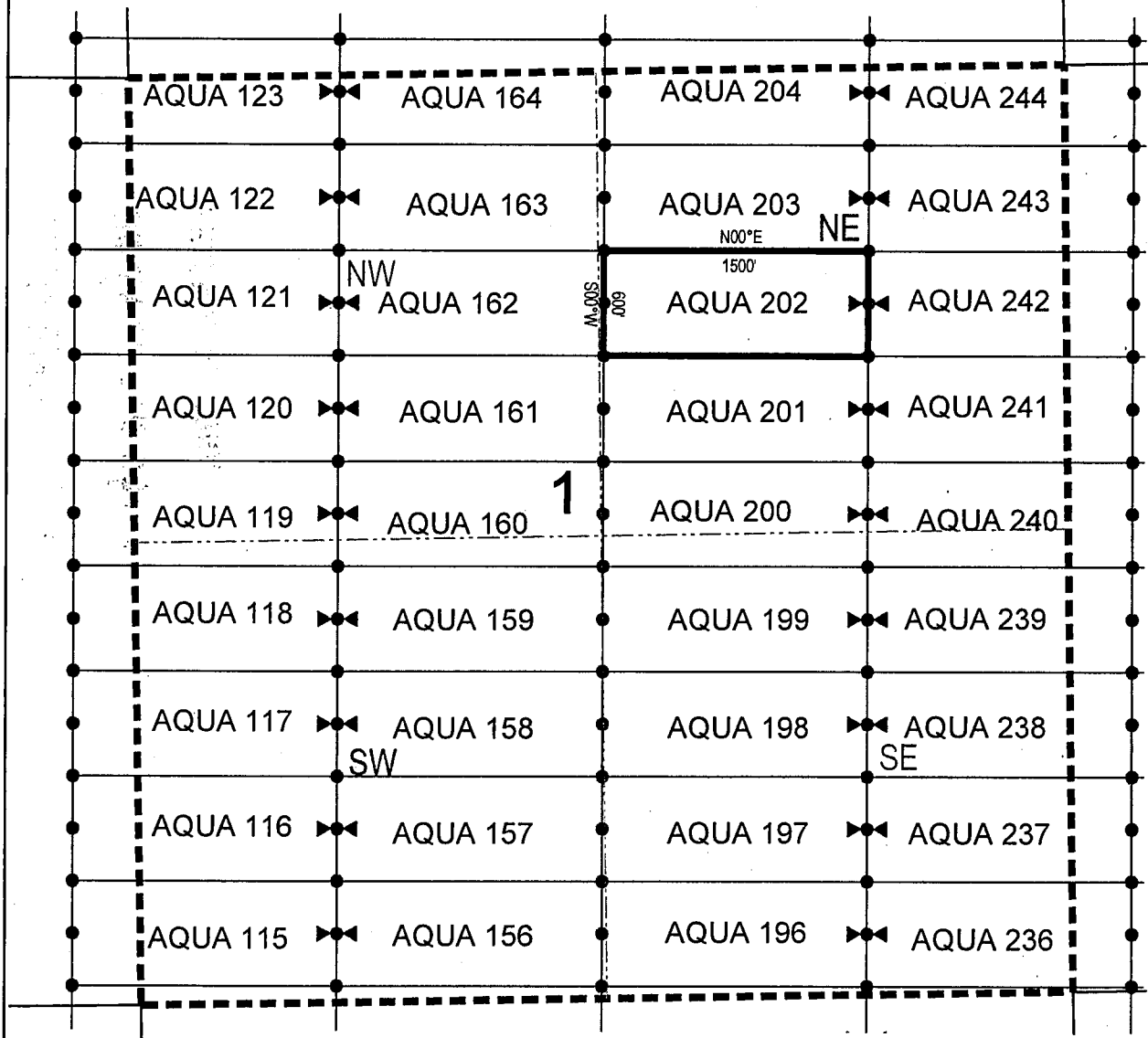
AGENT: T. Robert Breen /



RECEIVED
BLM AZ STATE OFFICE
210 JUN 21 P 12:57
PHOENIX, ARIZONA

ATC 451586

LODE CLAIM LOCATION MAP



• Corner Posts ▲ Location Monuments Scale: 1"=1000'



1. The above map depicts the **AQUA 202** Lode Claim, which is located in the SE 1/4 of the NE 1/4, NE 1/4 of the NE 1/4, NW 1/4 of the NE 1/4 and SW 1/4 of the NE 1/4 of Section 1, Township 5 South, Range 31 East, Gila Salt River Base and Meridian, Greenlee County, Arizona, San Francisco River Mining District.
2. The type of corner and location monuments used are wood 2"x2"x48" posts and metal tags with location information written thereon.
3. The bearings and distances in degrees and feet between claim corners are as depicted on the above map.

**Attn: David Bertuch
BHP Mineral Resources Inc.
180 Magee Suite 134
Tucson, Arizona 85704**

NOTICE IS HEREBY GIVEN that the **AQUA 203**

_____ lode mining claim has been located
by BHP Mineral Resources Inc. whose current mailing
address is 180 Magee Suite 134
Tucson, Arizona 85704

RECEIVED
BLM AZ STATE OFFICE
2016 JUN 21 P 12:38
PHOENIX, ARIZONA

The general course of this claim is East/West and it is situated in Greenlee County, Arizona. This claim is 1500 feet in length and 600 feet in width. This claim runs from the location monument on which this location notice is posted approximately 10 feet in a/an easterly direction to the east end line and 1490 feet in a/an westerly direction to the west end line. This claim is marked by six monuments, one at each corner and one at the center of each end line of the claim.

The location monument on which this notice is posted is situated within Section 1 , Township 5 South , Range 31 East, Gila Salt River Base and Meridian, Arizona and this claim encompasses portions of the following quarter section(s), section(s), Township(s) and Range(s): NE 1/4 of the NE 1/4 and NW 1/4 of the NE 1/4 of Section 1, Township 5 South, Range 31 East, Gila Salt River Base and Meridian, Greenlee County, Arizona, San Francisco River Mining District.


The locality of this claim with reference to some natural object or permanent monument and additional information (if any) concerning its locality are as follows: 10919 feet south and 4366 feet east from the northeast corner of section 26, Township 4 South, Range 31 East, to the northeast corner of said claim.

Inaccessibility has made a **Witness Corner** necessary for this claim. Said Witness Corner for this claim has been set **7200** feet north of the northeast corner as described above, at the northeast corner of **Aqua #215**, which is 3719 feet south and 4366 feet east from the northeast corner of Section 26, Township 4 South, Range 31 East.

DATED AND POSTED on the ground this 30th day of May, 20 18


LOCATOR (s) BHP Mineral Resources Inc.
180 Magee Suite 134
Tucson, AZ 85704

AGENT: T. Robert Breen /



AMC 451507

LODE CLAIM LOCATION MAP



• Corner Posts ▲ Location Monuments Scale: 1"=1000'



1. The above map depicts the **AQUA 203** Lode Claim, which is located in the NE 1/4 of the NE 1/4 and NW 1/4 of the NE 1/4 of Section 1, Township 5 South, Range 31 East, Gila Salt River Base and Meridian, Greenlee County, Arizona, San Francisco River Mining District.
2. The type of corner and location monuments used are wood 2"x2"x48" posts and metal tags with location information written thereon.
3. The bearings and distances in degrees and feet between claim corners are as depicted on the above map.

Attn: David Bertuch
BHP Mineral Resources Inc.
180 Magee Suite 134
Tucson, Arizona 85704

NOTICE IS HEREBY GIVEN that the **AQUA 204**

by BHP Mineral Resources Inc. whose current mailing

address is 180 Magee Suite 134

Tucson, Arizona 85704

The general course of this claim is East/West and it is situated in Greenlee County, Arizona. This claim is 1500 feet in length and 600 feet in width. This claim runs from the location monument on which this location notice is posted approximately 10 feet in a/an easterly direction to the east end line and 1490 feet in a/an westerly direction to the west end line. This claim is marked by six monuments, one at each corner and one at the center of each end line of the claim.

Range 31 East, Gila Salt River Base and Meridian, Arizona and this claim encompasses portions of the

following quarter section(s), section(s), Township(s) and Range(s): NE 1/4 of the NE 1/4 and NW 1/4 of the NE 1/4 of Section 1, Township 5 South, Range 31 East, and SE 1/4 of the SE 1/4 and SW 1/4 of the SE 1/4 of Section 36, Township 4 South, Range 31 East, Gila Salt River Base and Meridian, Greenlee County, Arizona, San Francisco River Mining District.

The locality of this claim with reference to some natural object or permanent monument and additional information (if any) concerning its locality are as follows: 10319 feet south and 4366 feet east from the northeast corner of section 26, Township 4 South, Range 31 East, to the northeast corner of said claim.

Inaccessibility has made a **Witness Corner** necessary for this claim. Said Witness Corner for this claim has been set **6600 feet north** of the northeast corner as described above, at the northeast corner of **Aqua #215**, which is 3719 feet south and 4366 feet east from the northeast corner of Section 26, Township 4 South, Range 31 East.

DATED AND POSTED on the ground this 30th day of May, 2018

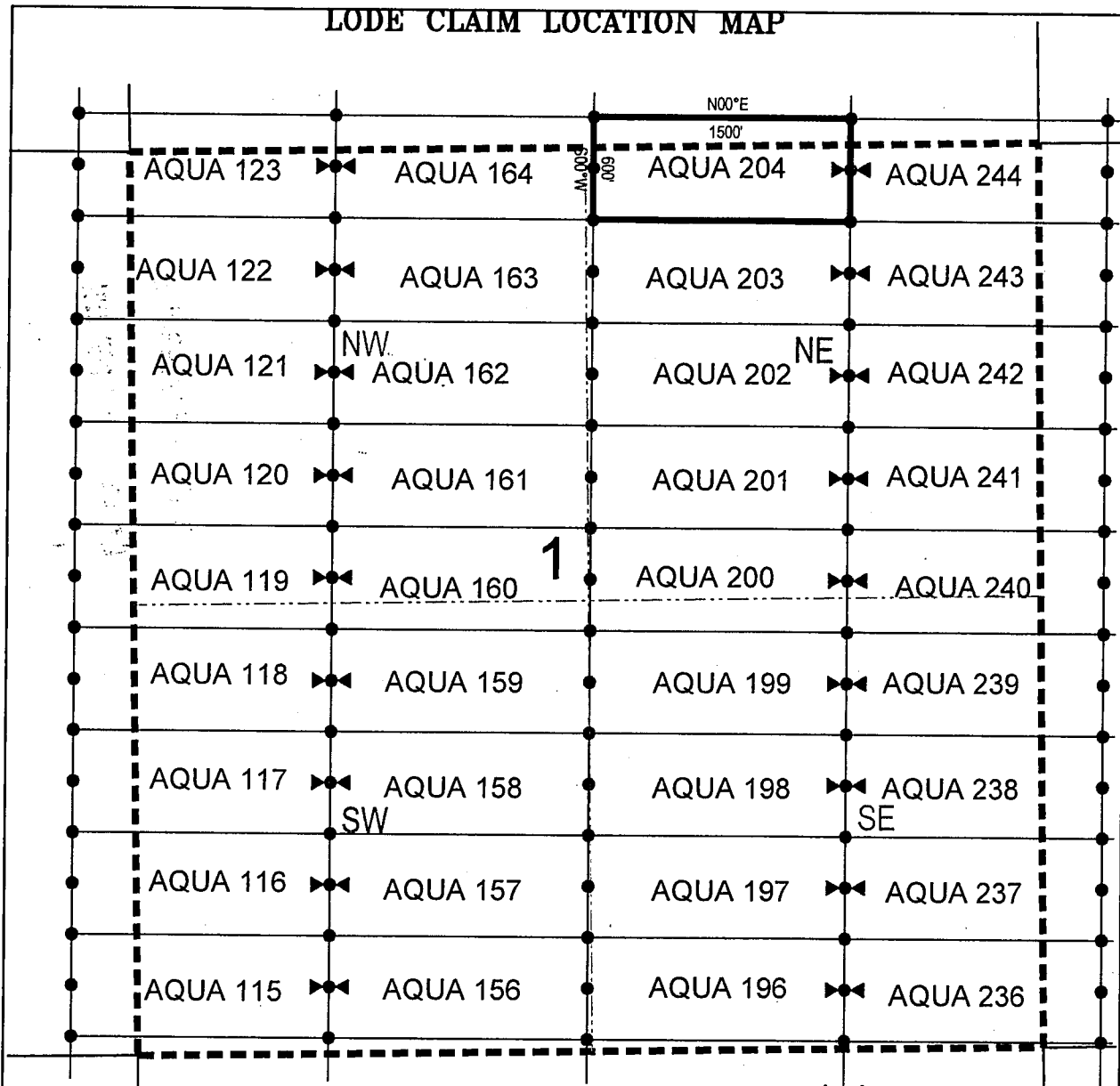
LOCATOR (s) BHP Mineral Resources Inc.
180 Magee Suite 134
Tucson, AZ 85704

AGENT: T. Robert Breen /

RECEIVED
BLM AZ STATE OFFICE
2018 JUN 21 PM 12:57
PHOENIX, ARIZONA

ANCH 51508

LODE CLAIM LOCATION MAP



● Corner Posts ▲ Location Monuments Scale: 1"=1000'



1. The above map depicts the **AQUA 204** Lode Claim, which is located in the NE 1/4 of the NE 1/4 and NW 1/4 of the NE 1/4 of Section 1, Township 5 South, Range 31 East, and SE 1/4 of the SE 1/4 and SW 1/4 of the SE 1/4 of Section 36, Township 4 South, Range 31 East, Gila Salt River Base and Meridian, Greenlee County, Arizona, San Francisco River Mining District.
2. The type of corner and location monuments used are wood 2"x2"x48" posts and metal tags with location information written thereon.
3. The bearings and distances in degrees and feet between claim corners are as depicted on the above map.

Attn: David Bertuch
BHP Mineral Resources Inc.
180 Magee Suite 134
Tucson, Arizona 85704

NOTICE IS HEREBY GIVEN that the AQUA 205

_____ lode mining claim has been located
by BHP Mineral Resources Inc. whose current mailing
address is 180 Magee Suite 134
Tucson, Arizona 85704


RECEIVED
BLM AZ STATE OFFICE
2010 JUN 21 P 12:57
PHOENIX, ARIZONA

The location monument on which this notice is posted is situated within Section 36, Township 4 South, Range 31 East, Gila Salt River Base and Meridian, Arizona and this claim encompasses portions of the following quarter section(s), section(s), Township(s) and Range(s): SE 1/4 of the SE 1/4 and SW 1/4 of the SE 1/4 of Section 36, Township 4 South, Range 31 East, Gila Salt River Base and Meridian, Greenlee County, Arizona, San Francisco River Mining District.

Inaccessibility has made a **Witness Corner** necessary for this claim. Said Witness Corner for this claim has been set **6000 feet north** of the northeast corner as described above, at the northeast corner of **Aqua #215**, which is 3719 feet south and 4366 feet east from the northeast corner of Section 26, Township 4 South, Range 31 East.

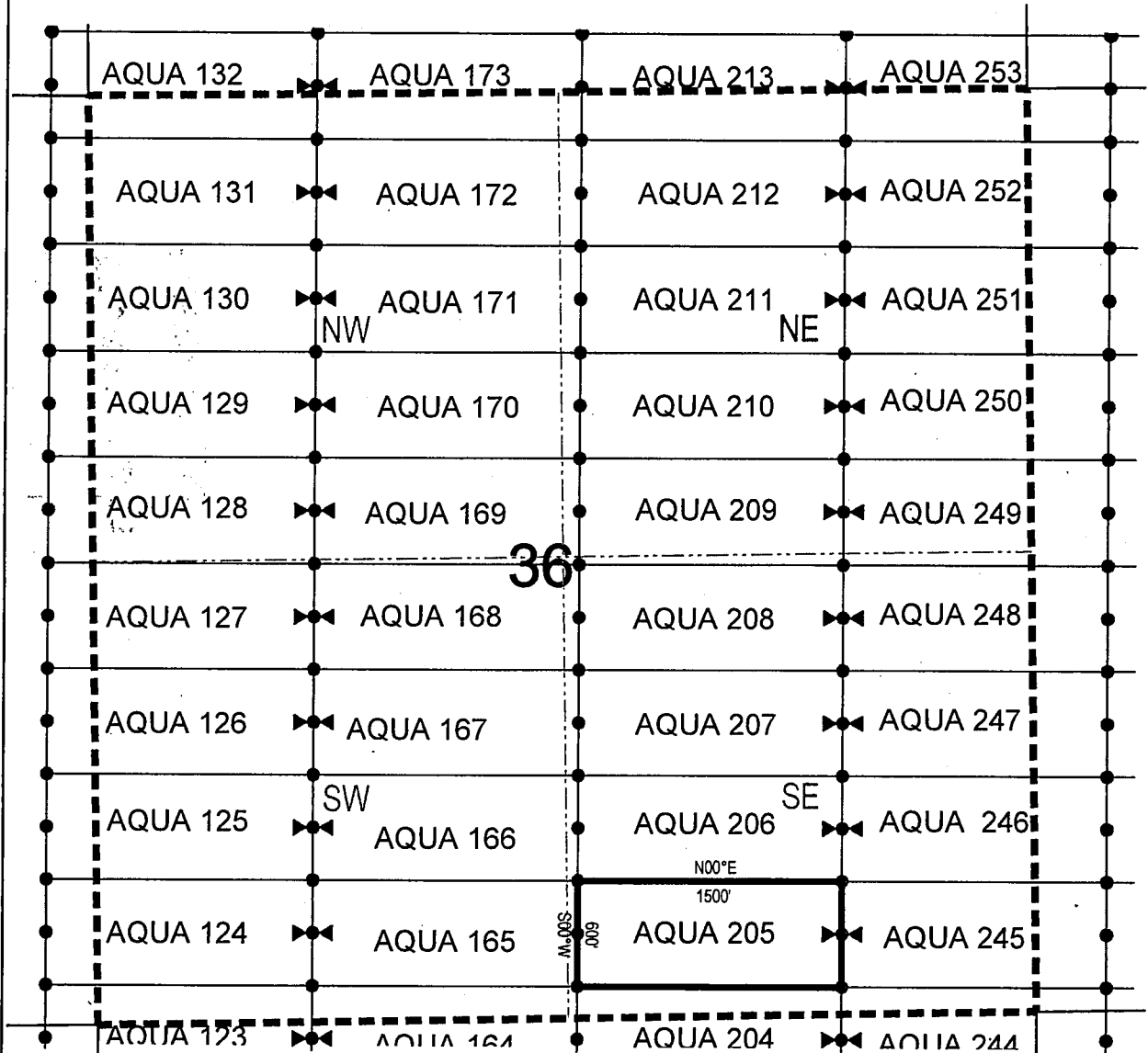
DATED AND POSTED on the ground this 30th day of May, 20 18

AGENT: T. Robert Breen /



ANC 451589

LODE CLAIM LOCATION MAP



• Corner Posts ▲ Location Monuments Scale: 1"=1000'



1. The above map depicts the **AQUA 205** Lode Claim, which is located in the SE 1/4 of the SE 1/4 and SW 1/4 of the SE 1/4 of Section 36, Township 4 South, Range 31 East, Gila Salt River Base and Meridian, Greenlee County, Arizona, San Francisco River Mining District.
2. The type of corner and location monuments used are wood 2"x2"x48" posts and metal tags with location information written thereon.
3. The bearings and distances in degrees and feet between claim corners are as depicted on the above map.

Attn: David Bertuch
BHP Mineral Resources Inc.
180 Magee Suite 134
Tucson, Arizona 85704

NOTICE IS HEREBY GIVEN that the **AQUA 206**

by BHP Mineral Resources Inc. whose current mailing

Tucson, Arizona 85704

The location monument on which this notice is posted is situated within Section 36, Township 4 South,

Range 31 East, Gila Salt River Base and Meridian, Arizona and this claim encompasses portions of the

following quarter section(s), section(s), Township(s) and Range(s): SE 1/4 of the SE 1/4, NE 1/4 of the SE 1/4, NW 1/4 of the SE 1/4 and SW 1/4 of the SE 1/4 of Section 36, Township 4 South, Range 31 East, Gila Salt River Base and Meridian, Greenlee County, Arizona, San Francisco River Mining District.

The locality of this claim with reference to some natural object or permanent monument and additional information (if any) concerning its locality are as follows: 9119 feet south and 4366 feet east from the northeast corner of section 26, Township 4 South, Range 31 East, to the northeast corner of said claim.

Inaccessibility has made a **Witness Corner** necessary for this claim. Said Witness Corner for this claim has been set **5400 feet north** of the northeast corner as described above, at the northeast corner of **Aqua #215**, which is 3719 feet south and 4366 feet east from the northeast corner of Section 26, Township 4 South, Range 31 East.

DATED AND POSTED on the ground this 30th day of May, 20 18

LOCATOR (s) BHP Mineral Resources Inc.
180 Magee Suite 134
Tucson, AZ 85704


AGENT: T. Robert Breen /



RECEIVED
BLM AZ STATE OFFICE
2018 JUN 21 P 12:5
PHOENIX, ARIZONA

AMC 451590

LODE CLAIM LOCATION MAP



• Corner Posts ▲ Location Monuments Scale: 1"=1000'



1. The above map depicts the **AQUA 206** Lode Claim, which is located in the SE 1/4 of the SE 1/4, NE 1/4 of the SE 1/4, NW 1/4 of the SE 1/4 and SW 1/4 of the SE 1/4 of Section 36, Township 4 South, Range 31 East, Gila Salt River Base and Meridian, Greenlee County, Arizona, San Francisco River Mining District.
2. The type of corner and location monuments used are wood 2"x2"x48" posts and metal tags with location information written thereon.
3. The bearings and distances in degrees and feet between claim corners are as depicted on the above map.

Attn: David Bertuch
BHP Mineral Resources Inc.
180 Magee Suite 134
Tucson, Arizona 85704

NOTICE IS HEREBY GIVEN that the AQUA 207

by BHP Mineral Resources Inc. whose current mailing


Tucson, Arizona 85704

The location monument on which this notice is posted is situated within Section 36, Township 4 South, Range 31 East, Gila Salt River Base and Meridian, Arizona and this claim encompasses portions of the following quarter section(s), section(s), Township(s) and Range(s): NE 1/4 of the SE 1/4 and NW 1/4 of the SE 1/4 of Section 36, Township 4 South, Range 31 East, Gila Salt River Base and Meridian, Greenlee County, Arizona, San Francisco River Mining District.

Inaccessibility has made a **Witness Corner** necessary for this claim. Said Witness Corner for this claim has been set **4800** feet north of the northeast corner as described above, at the northeast corner of **Aqua #215**, which is 3719 feet south and 4366 feet east from the northeast corner of Section 26, Township 4 South, Range 31 East.

DATED AND POSTED on the ground this 30th day of May, 20 18

AGENT: T. Robert Breen /



RECEIVED
BLM AZ STATE OFFICE
2018 JUN 21 P 12:57
PHOENIX, ARIZONA

AMC 51591

• Corner Posts ▲ Location Monuments Scale: 1"=1000'

1. The above map depicts the **AQUA 207** Lode Claim, which is located in the NE 1/4 of the SE 1/4 and NW 1/4 of the SE 1/4 of Section 36, Township 4 South, Range 31 East, Gila Salt River Base and Meridian, Greenlee County, Arizona, San Francisco River Mining District.

2. The type of corner and location monuments used are wood 2"x2"x48" posts and metal tags with location information written thereon.

3. The bearings and distances in degrees and feet between claim corners are as depicted on the above map.

1. The above map depicts the **AQUA 207** Lode Claim, which is located in the NE 1/4 of the SE 1/4 and NW 1/4 of the SE 1/4 of Section 36, Township 4 South, Range 31 East, Gila Salt River Base and Meridian, Greenlee County, Arizona, San Francisco River Mining District.
2. The type of corner and location monuments used are wood 2"x2"x48" posts and metal tags with location information written thereon.
3. The bearings and distances in degrees and feet between claim corners are as depicted on the above map.

**Attn: David Bertuch
BHP Mineral Resources Inc.
180 Magee Suite 134
Tucson, Arizona 85704**

NOTICE IS HEREBY GIVEN that the **AQUA 208**

by BHP Mineral Resources Inc. whose current mailing

Tucson, Arizona 85704

County, Arizona. This claim is 1500 feet in length and 600 feet in width. This claim runs

easterly direction to the east end line and 1490 feet in a westerly direction to the

The location monument on which this notice is posted is situated within Section 36, Township 4

of the following quarter section (s), section (s), Township (s) and Range (s) NE 1/4 of the SE 1/4 and NW 1/4

The locality of this claim with reference to some natural object or permanent monument and additional information

(if any) concerning its locality are as follows: 7919 feet south and 4366 feet east from the northeast corner of Section 26, Township 4 South, Range 31 East, to the northeast corner of said claim.

DATED AND POSTED on the ground this 1st day of May, 2018

LOCATOR (s) BHP Mineral Resources Inc. AGENT: T. Robert Breen /

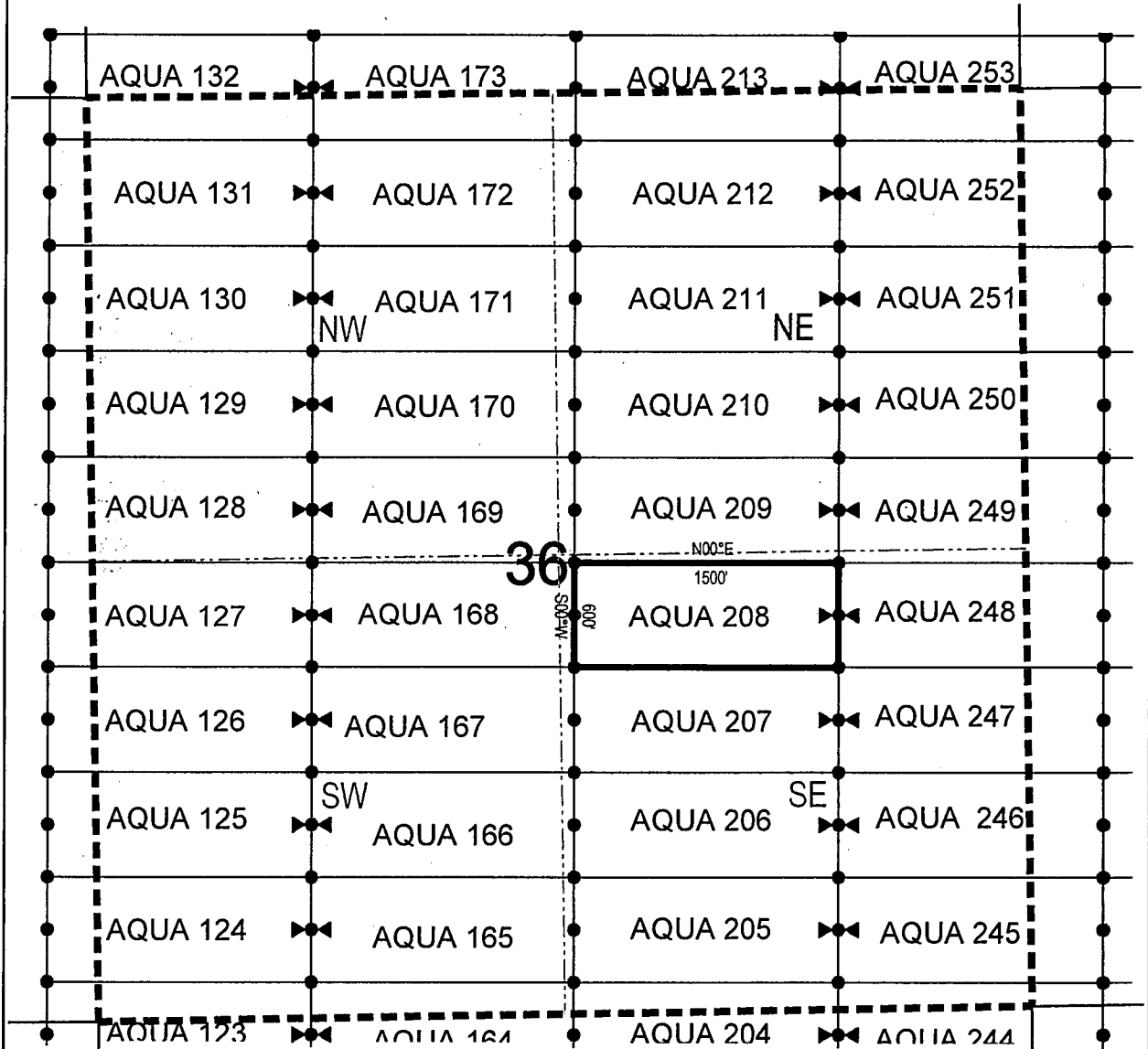
180 Magee Suite 134

Tucson, AZ 85704

RECEIVED
BLM AZ STATE OFFICE
2018 JUN 21 P 12:55
PHOENIX, ARIZONA
Greenlee

ANCH 51592

LODE CLAIM LOCATION MAP



• Corner Posts ▲ Location Monuments Scale: 1"=1000'



1. The above map depicts the **AQUA 208** Lode Claim, which is located in the NE 1/4 of the SE 1/4 and NW 1/4 of the SE 1/4 of Section 36, Township 4 South, Range 31 East, Gila Salt River Base and Meridian, Greenlee County, Arizona, San Francisco River Mining District.
2. The type of corner and location monuments used are wood 2"x2"x48" posts and metal tags with location information written thereon.
3. The bearings and distances in degrees and feet between claim corners are as depicted on the above map.

When recorded return to:

Attn: David Bertuch
BHP Mineral Resources Inc.
180 Magee Suite 134
Tucson, Arizona 85704

LOCATION NOTICE FOR LODE MINING CLAIM

NOTICE IS HEREBY GIVEN that the AQUA 209

_____ lode mining claim has been located
by BHP Mineral Resources Inc. whose current mailing
address is 180 Magee Suite 134
Tucson, Arizona 85704

RECEIVED
BLM AZ STATE OFFICE
2018 JUN 21 P 12:58
PHOENIX, ARIZONA

The general course of this claim is East/West and it is situated in Greenlee
County, Arizona. This claim is 1500 feet in length and 600 feet in width. This claim runs
from the location monument on which this location notice is posted approximately 10 feet in a
easterly direction to the east end line and 1490 feet in a westerly direction to the
west end line. This claim is marked by six monuments, one at each corner and one at the center of each
end line of the claim.

The location monument on which this notice is posted is situated within Section 36, Township 4
South, Range 31 East, Gila Salt River Base and Meridian, Arizona and this claim encompasses portions
of the following quarter section (s), section (s), Township (s) and Range (s) SE 1/4 of the NE 1/4 and SW 1/4
of the NE 1/4, and SW 1/4 of the NE 1/4 and SE 1/4 of the NE 1/4 of Section 36, Township 4 South, Range 31
East, Gila Salt River Base and Meridian, Greenlee County, Arizona, San Francisco River Mining District.

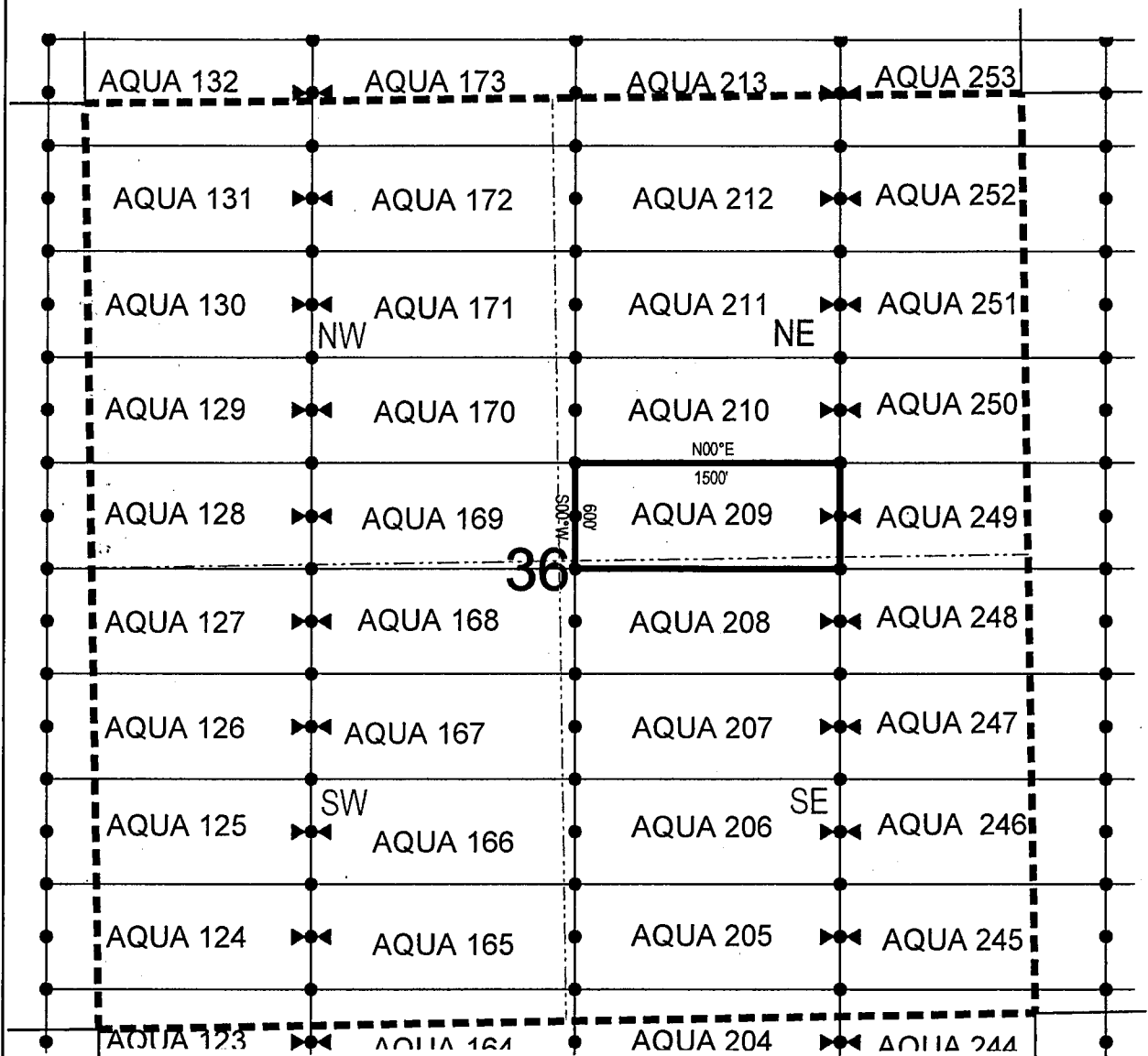
The locality of this claim with reference to some natural object or permanent monument and additional information
(if any) concerning its locality are as follows: 7319 feet south and 4366 feet east from the northeast corner of
Section 26, Township 4 South, Range 31 East, to the northeast corner of said claim.

DATED AND POSTED on the ground this 1st day of May, 2018

LOCATOR (s) BHP Mineral Resources Inc. AGENT: T. Robert Breen /
180 Magee Suite 134
Tucson, AZ 85704

AHC451593

LODE CLAIM LOCATION MAP



• Corner Posts

▲ Location Monuments

Scale: 1"=1000'



1. The above map depicts the **AQUA 209** Lode Claim, which is located in the SE 1/4 of the NE 1/4 and SW 1/4 of the NE 1/4, and SW 1/4 of the NE 1/4 and SE 1/4 of the NE 1/4 of Section 36, Township 4 South, Range 31 East, Gila Salt River Base and Meridian, Greenlee County, Arizona, San Francisco River Mining District.
2. The type of corner and location monuments used are wood 2"x2"x48" posts and metal tags with location information written thereon.
3. The bearings and distances in degrees and feet between claim corners are as depicted on the above map.

When recorded return to:

Attn: David Bertuch
BHP Mineral Resources Inc.
180 Magee Suite 134
Tucson, Arizona 85704

LOCATION NOTICE FOR LOPE MINING CLAIM

NOTICE IS HEREBY GIVEN that the AQUA 210
_____ lode mining claim has been located
by BHP Mineral Resources Inc. whose current mailing
address is 180 Magee Suite 134
Tucson, Arizona 85704

RECEIVED
BLM AZ STATE OFFICE
2018 JUN 21 P 12:58
PHOENIX, ARIZONA

The general course of this claim is East/West and it is situated in Greenlee
County, Arizona. This claim is 1500 feet in length and 600 feet in width. This claim runs
from the location monument on which this location notice is posted approximately 10 feet in a
easterly direction to the east end line and 1490 feet in a westerly direction to the
west end line. This claim is marked by six monuments, one at each corner and one at the center of each
end line of the claim.

The location monument on which this notice is posted is situated within Section 36, Township 4
South, Range 31 East, Gila Salt River Base and Meridian, Arizona and this claim encompasses portions
of the following quarter section (s), section (s), Township (s) and Range (s) SE 1/4 of the NE 1/4 and SW 1/4
of the NE 1/4 of Section 36, Township 4 South, Range 31 East, Gila Salt River Base and Meridian, Greenlee
County, Arizona, San Francisco River Mining District.


The locality of this claim with reference to some natural object or permanent monument and additional information
(if any) concerning its locality are as follows: 6719 feet south and 4366 feet east from the northeast corner of
Section 26, Township 4 South, Range 31 East, to the northeast corner of said claim.

DATED AND POSTED on the ground this 1st day of May, 2018

LOCATOR (s) BHP Mineral Resources Inc. AGENT: T. Robert Breen /
180 Magee Suite 134
Tucson, AZ 85704

AMC451594

LODE CLAIM LOCATION MAP



• Corner Posts

▲ Location Monuments

Scale: 1"=1000'



1. The above map depicts the **AQUA 210** Lode Claim, which is located in the SE 1/4 of the NE 1/4 and SW 1/4 of the NE 1/4 of Section 36, Township 4 South, Range 31 East, Gila Salt River Base and Meridian, Greenlee County, Arizona, San Francisco River Mining District.
2. The type of corner and location monuments used are wood 2"x2"x48" posts and metal tags with location information written thereon.
3. The bearings and distances in degrees and feet between claim corners are as depicted on the above map.

When recorded return to:

Attn: David Bertuch
BHP Mineral Resources Inc.
180 Magee Suite 134
Tucson, Arizona 85704

LOCATION NOTICE FOR LODE MINING CLAIM

NOTICE IS HEREBY GIVEN that the AQUA 211
_____ lode mining claim has been located
by BHP Mineral Resources Inc. whose current mailing
address is 180 Magee Suite 134
Tucson, Arizona 85704

RECEIVED
BLM AZ STATE OFFICE
2018 JUN 21 P 12:58
PHOENIX ARIZONA

The general course of this claim is East/West and it is situated in Greenlee
County, Arizona. This claim is 1500 feet in length and 600 feet in width. This claim runs
from the location monument on which this location notice is posted approximately 10 feet in a
easterly direction to the east end line and 1490 feet in a westerly direction to the
west end line. This claim is marked by six monuments, one at each corner and one at the center of each
end line of the claim.

The location monument on which this notice is posted is situated within Section 36, Township 4
South, Range 31 East, Gila Salt River Base and Meridian, Arizona and this claim encompasses portions
of the following quarter section (s), section (s), Township (s) and Range (s) NE 1/4 of the NE 1/4, NW 1/4 of
the NE 1/4, SW 1/4 of the NE 1/4 and SE 1/4 of the NE 1/4 of Section 36, Township 4 South, Range 31 East,
Gila Salt River Base and Meridian, Greenlee County, Arizona, San Francisco River Mining District.


The locality of this claim with reference to some natural object or permanent monument and additional information
(if any) concerning its locality are as follows: 6119 feet south and 4366 feet east from the northeast corner of
Section 26, Township 4 South, Range 31 East, to the northeast corner of said claim.

DATED AND POSTED on the ground this 1st day of May, 2018

LOCATOR (s) BHP Mineral Resources Inc. AGENT: T. Robert Breen /
180 Magee Suite 134
Tucson, AZ 85704

AMC 451595

LODE CLAIM LOCATION MAP



• Corner Posts ▲ Location Monuments Scale: 1"=1000'



1. The above map depicts the **AQUA 211** Lode Claim, which is located in the NE 1/4 of the NE 1/4, NW 1/4 of the NE 1/4, SW 1/4 of the NE 1/4 and SE 1/4 of the NE 1/4 of Section 36, Township 4 South, Range 31 East, Gila Salt River Base and Meridian, Greenlee County, Arizona, San Francisco River Mining District.
2. The type of corner and location monuments used are wood 2"x2"x48" posts and metal tags with location information written thereon.
3. The bearings and distances in degrees and feet between claim corners are as depicted on the above map.

**Attn: David Bertuch
BHP Mineral Resources Inc.
180 Magee Suite 134
Tucson, Arizona 85704**

NOTICE IS HEREBY GIVEN that the AQUA 212

RECEIVED
EL PASO STATE OFFICE
2018 JUN 21 P 12:58
PHOENIX, ARIZONA

The location monument on which this notice is posted is situated within Section 36, Township 4 South, Range 31 East, Gila Salt River Base and Meridian, Arizona and this claim encompasses portions of the following quarter section (s), section (s), Township (s) and Range (s) NE 1/4 of the NE 1/4 and NW 1/4 of the NE 1/4 of Section 36, Township 4 South, Range 31 East, Gila Salt River Base and Meridian, Greenlee County, Arizona, San Francisco River Mining District.


The locality of this claim with reference to some natural object or permanent monument and additional information (if any) concerning its locality are as follows: 5519 feet south and 4366 feet east from the northeast corner of Section 26, Township 4 South, Range 31 East, to the northeast corner of said claim.

DATED AND POSTED on the ground this 26th day of April, 2018

LOCATOR (s) BHP Mineral Resources Inc. AGENT: T. Robert Breen /
180 Magee Suite 134
Tucson, AZ 85704

ATC 451596

LODE CLAIM LOCATION MAP



• Corner Posts

▲ Location Monuments

Scale: 1"=1000'



1. The above map depicts the **AQUA 212** Lode Claim, which is located in the NE 1/4 of the NE 1/4 and NW 1/4 of the NE 1/4 of Section 36, Township 4 South, Range 31 East, Gila Salt River Base and Meridian, Greenlee County, Arizona, San Francisco River Mining District.
2. The type of corner and location monuments used are wood 2"x2"x48" posts and metal tags with location information written thereon.
3. The bearings and distances in degrees and feet between claim corners are as depicted on the above map.

When recorded return to:

Attn: David Bertuch
BHP Mineral Resources Inc.
180 Magee Suite 134
Tucson, Arizona 85704

LOCATION NOTICE FOR LODE MINING CLAIM

NOTICE IS HEREBY GIVEN that the AQUA 213
_____ lode mining claim has been located
by BHP Mineral Resources Inc. whose current mailing
address is 180 Magee Suite 134
Tucson, Arizona 85704

RECEIVED
BLM AZ STATE OFFICE
2018 JUN 21 P 12:58
PHOENIX, ARIZONA

The general course of this claim is East/West and it is situated in Greenlee
County, Arizona. This claim is 1500 feet in length and 600 feet in width. This claim runs
from the location monument on which this location notice is posted approximately 1490 feet in a
easterly direction to the east end line and 10 feet in a westerly direction to the
west end line. This claim is marked by six monuments, one at each corner and one at the center of each
end line of the claim.

The location monument on which this notice is posted is situated within Section 25, Township 4
South, Range 31 East, Gila Salt River Base and Meridian, Arizona and this claim encompasses portions
of the following quarter section (s), section (s), Township (s) and Range (s) SE 1/4 of the SE 1/4 and SW 1/4
of the SE 1/4 of Section 25, and NE 1/4 of the NE 1/4 and NW 1/4 of the NE 1/4 of Section 36, Township 4
South, Range 31 East, Gila Salt River Base and Meridian, Greenlee County, Arizona, San Francisco River
Mining District.

The locality of this claim with reference to some natural object or permanent monument and additional information
(if any) concerning its locality are as follows: 4919 feet south and 4366 feet east from the northeast corner of
Section 26, Township 4 South, Range 31 East, to the northeast corner of said claim.

DATED AND POSTED on the ground this 26th day of April, 2018.

LOCATOR (s) BHP Mineral Resources Inc. AGENT: T. Robert Breen /
180 Magee Suite 134
Tucson, AZ 85704

AHC451597

LODE CLAIM LOCATION MAP

The map displays a grid of water rights (AQUA) and land parcels. The grid is bounded by dashed lines representing the section lines. The water rights are numbered as follows:

- Top Row:** AQUA 141, AQUA 182, AQUA 222, AQUA 262
- Second Row:** AQUA 140, AQUA 181, AQUA 221, AQUA 261
- Third Row:** AQUA 139 NW, AQUA 180, AQUA 220 NE, AQUA 260
- Fourth Row:** AQUA 138, AQUA 179, AQUA 219, AQUA 259
- Fifth Row:** AQUA 137, AQUA 178, AQUA 218, AQUA 258
- Sixth Row:** AQUA 136, AQUA 177, AQUA 217, AQUA 257
- Seventh Row:** AQUA 135, AQUA 176, AQUA 216, AQUA 256
- Eighth Row:** AQUA 134 SW, AQUA 175, AQUA 215 SE, AQUA 255
- Ninth Row:** AQUA 133, AQUA 174, AQUA 214, AQUA 254
- Bottom Row:** AQUA 132, AQUA 173, AQUA 213, AQUA 253

The map also shows a grid of land parcels, with the central parcel labeled 25. The parcels are bounded by dashed lines. The map includes corner posts (indicated by dots) and location monuments (indicated by triangles). A scale of 1"=1000' is provided. A north arrow is located in the bottom right corner.

1. The above map depicts the **AQUA 213** Lode Claim, which is located in the SE 1/4 of the SE 1/4 and SW 1/4 of the SE 1/4 of Section 25, and NE 1/4 of the NE 1/4 and NW 1/4 of the NE 1/4 of Section 36, Township 4 South, Range 31 East, Gila Salt River Base and Meridian, Greenlee County, Arizona, San Francisco River Mining District.
2. The type of corner and location monuments used are wood 2"x2"x48" posts and metal tags with location information written thereon.
3. The bearings and distances in degrees and feet between claim corners are as depicted on the above map.

When recorded return to:

Attn: David Bertuch
BHP Mineral Resources Inc.
180 Magee Suite 134
Tucson, Arizona 85704

LOCATION NOTICE FOR LODE MINING CLAIM

NOTICE IS HEREBY GIVEN that the AQUA 214
_____ lode mining claim has been located
by BHP Mineral Resources Inc. whose current mailing
address is 180 Magee Suite 134
Tucson, Arizona 85704

RECEIVED
BLM AZ STATE OFFICE
2018 JUN 21 P 12:58
PHOENIX, ARIZONA

The general course of this claim is East/West and it is situated in Greenlee
County, Arizona. This claim is 1500 feet in length and 600 feet in width. This claim runs
from the location monument on which this location notice is posted approximately 1490 feet in a
easterly direction to the east end line and 10 feet in a westerly direction to the
west end line. This claim is marked by six monuments, one at each corner and one at the center of each
end line of the claim.

The location monument on which this notice is posted is situated within Section 25, Township 4
South, Range 31 East, Gila Salt River Base and Meridian, Arizona and this claim encompasses portions
of the following quarter section (s), section (s), Township (s) and Range (s) SE 1/4 of the SE 1/4 and SW 1/4
of the SE 1/4 of Section 25, Township 4 South, Range 31 East, Gila Salt River Base and Meridian, Greenlee
County, Arizona, San Francisco River Mining District.


The locality of this claim with reference to some natural object or permanent monument and additional information
(if any) concerning its locality are as follows: 4319 feet south and 4366 feet east from the northeast corner of
Section 26, Township 4 South, Range 31 East, to the northeast corner of said claim.

DATED AND POSTED on the ground this 26th day of April, 2018

LOCATOR (s) BHP Mineral Resources Inc. AGENT: T. Robert Breen /
180 Magee Suite 134
Tucson, AZ 85704

AMC 451598

LODE CLAIM LOCATION MAP



1. The above map depicts the **AQUA 214** Lode Claim, which is located in the SE 1/4 of the SE 1/4 and SW 1/4 of the SE 1/4 of Section 25, Township 4 South, Range 31 East, Gila Salt River Base and Meridian, Greenlee County, Arizona, San Francisco River Mining District.
2. The type of corner and location monuments used are wood 2"x2"x48" posts and metal tags with location information written thereon.
3. The bearings and distances in degrees and feet between claim corners are as depicted on the above map.

When recorded return to:

Attn: David Bertuch
BHP Mineral Resources Inc.
180 Magee Suite 134
Tucson, Arizona 85704

LOCATION NOTICE FOR LODE MINING CLAIM

NOTICE IS HEREBY GIVEN that the AQUA 215
_____ lode mining claim has been located
by BHP Mineral Resources Inc. whose current mailing
address is 180 Magee Suite 134
Tucson, Arizona 85704

RECEIVED
BLM AZ STATE OFFICE
2018 JUN 21 P 12:58
PHOENIX, ARIZONA

The general course of this claim is East/West and it is situated in Greenlee
County, Arizona. This claim is 1500 feet in length and 600 feet in width. This claim runs
from the location monument on which this location notice is posted approximately 1490 feet in a
easterly direction to the east end line and 10 feet in a westerly direction to the
west end line. This claim is marked by six monuments, one at each corner and one at the center of each
end line of the claim.

The location monument on which this notice is posted is situated within Section 25, Township 4
South, Range 31 East, Gila Salt River Base and Meridian, Arizona and this claim encompasses portions
of the following quarter section (s), section (s), Township (s) and Range (s) SE 1/4 of the SE 1/4, NE 1/4 of the
SE 1/4, NW 1/4 of the SE 1/4 and SW 1/4 of the SE 1/4 of Section 25, Township 4 South, Range 31 East, Gila
Salt River Base and Meridian, Greenlee County, Arizona, San Francisco River Mining District.


The locality of this claim with reference to some natural object or permanent monument and additional information
(if any) concerning its locality are as follows: 3719 feet south and 4366 feet east from the northeast corner of
Section 26, Township 4 South, Range 31 East, to the northeast corner of said claim.

DATED AND POSTED on the ground this 26th day of April, 2018

LOCATOR (s) BHP Mineral Resources Inc. AGENT: T. Robert Breen /
180 Magee Suite 134
Tucson, AZ 85704

AHC451599

LODE CLAIM LOCATION MAP



1. The above map depicts the **AQUA 215** Lode Claim, which is located in the SE 1/4 of the SE 1/4 and SW 1/4 of the SE 1/4 of Section 25, Township 4 South, Range 31 East, Gila Salt River Base and Meridian, Greenlee County, Arizona, San Francisco River Mining District.
2. The type of corner and location monuments used are wood 2"x2"x48" posts and metal tags with location information written thereon.
3. The bearings and distances in degrees and feet between claim corners are as depicted on the above map.

Attn: David Bertuch
BHP Mineral Resources Inc.
180 Magee Suite 134
Tucson, Arizona 85704

NOTICE IS HEREBY GIVEN that the **AQUA 216**

_____ lode mining claim has been located
by BHP Mineral Resources Inc. whose current mailing
address is 180 Magee Suite 134
Tucson, Arizona 85704

RECEIVED
BLM AZ STATE OFFICE
2018 JUN 21 P 12:58
PHOENIX, ARIZONA


ANC 451600

Inaccessibility has made a **Witness Corner** necessary for this claim. Said Witness Corner for this claim has been set **600 feet south** of the northeast corner as described above, at the northeast corner of **Aqua #215**, which is 3719 feet south and 4366 feet east from the northeast corner of Section 26, Township 4 South, Range 31 East.


DATED AND POSTED on the ground this 30th day of May, 20 18

LOCATOR (s) BHP Mineral Resources Inc.
180 Magee Suite 134
Tucson, AZ 85704

AGENT: T. Robert Breen /



LODE CLAIM LOCATION MAP



1. The above map depicts the **AQUA 216** Lode Claim, which is located in the NE 1/4 of the SE 1/4 and NW 1/4 of the SE 1/4 of Section 25, Township 4 South, Range 31 East, Gila Salt River Base and Meridian, Greenlee County, Arizona, San Francisco River Mining District.
2. The type of corner and location monuments used are wood 2"x2"x48" posts and metal tags with location information written thereon.
3. The bearings and distances in degrees and feet between claim corners are as depicted on the above map.

Attn: David Bertuch
BHP Mineral Resources Inc.
180 Magee Suite 134
Tucson, Arizona 85704

NOTICE IS HEREBY GIVEN that the **AQUA 217**

by BHP Mineral Resources Inc. whose current mailing

address is 180 Magee Suite 134

Tucson, Arizona 85704

RECEIVED
BLM AZ STATE OFFICE
2018 JUN 21 P 12:58
PHOENIX, ARIZONA

The location monument on which this notice is posted is situated within Section 25, Township 4 South,

following quarter section(s), section(s), Township(s) and Range(s): NE 1/4 of the SE 1/4 and NW 1/4 of the SE 1/4, and SE 1/4 of the NE 1/4 and SW 1/4 of the NE 1/4 of Section 25, Township 4 South, Range 31 East, Gila Salt River Base and Meridian, Greenlee County, Arizona, San Francisco River Mining District.

ANC 451601


(if any) concerning its locality are as follows: 2519 feet north and 4366 feet east from the northeast corner of Section 26, Township 4 South, Range 31 East, to the northeast corner of said claim.

DATED AND POSTED on the ground this 30th day of May, 20 18

AGENT: T. Robert Breen /



LODE CLAIM LOCATION MAP



1. The above map depicts the **AQUA 217** Lode Claim, which is located in the NE 1/4 of the SE 1/4 and NW 1/4 of the SE 1/4, and SE 1/4 of the NE 1/4 and SW 1/4 of the NE 1/4 of Section 25, Township 4 South, Range 31 East, Gila Salt River Base and Meridian, Greenlee County, Arizona, San Francisco River Mining District.
2. The type of corner and location monuments used are wood 2"x2"x48" posts and metal tags with location information written thereon.
3. The bearings and distances in degrees and feet between claim corners are as depicted on the above map.

**Attn: David Bertuch
BHP Mineral Resources Inc.
180 Magee Suite 134
Tucson, Arizona 85704**

NOTICE IS HEREBY GIVEN that the **AQUA 218**

by BHP Mineral Resources Inc. whose current mailing

address is 180 Magee Suite 134

RECEIVED
ELM AZ STATE OFFICE
2018 JUN 21 P 12:58
PHOENIX, ARIZONA

The location monument on which this notice is posted is situated within Section 25, Township 4 South, Range 31 East, Gila Salt River Base and Meridian, Arizona and this claim encompasses portions of the

AMC 451602

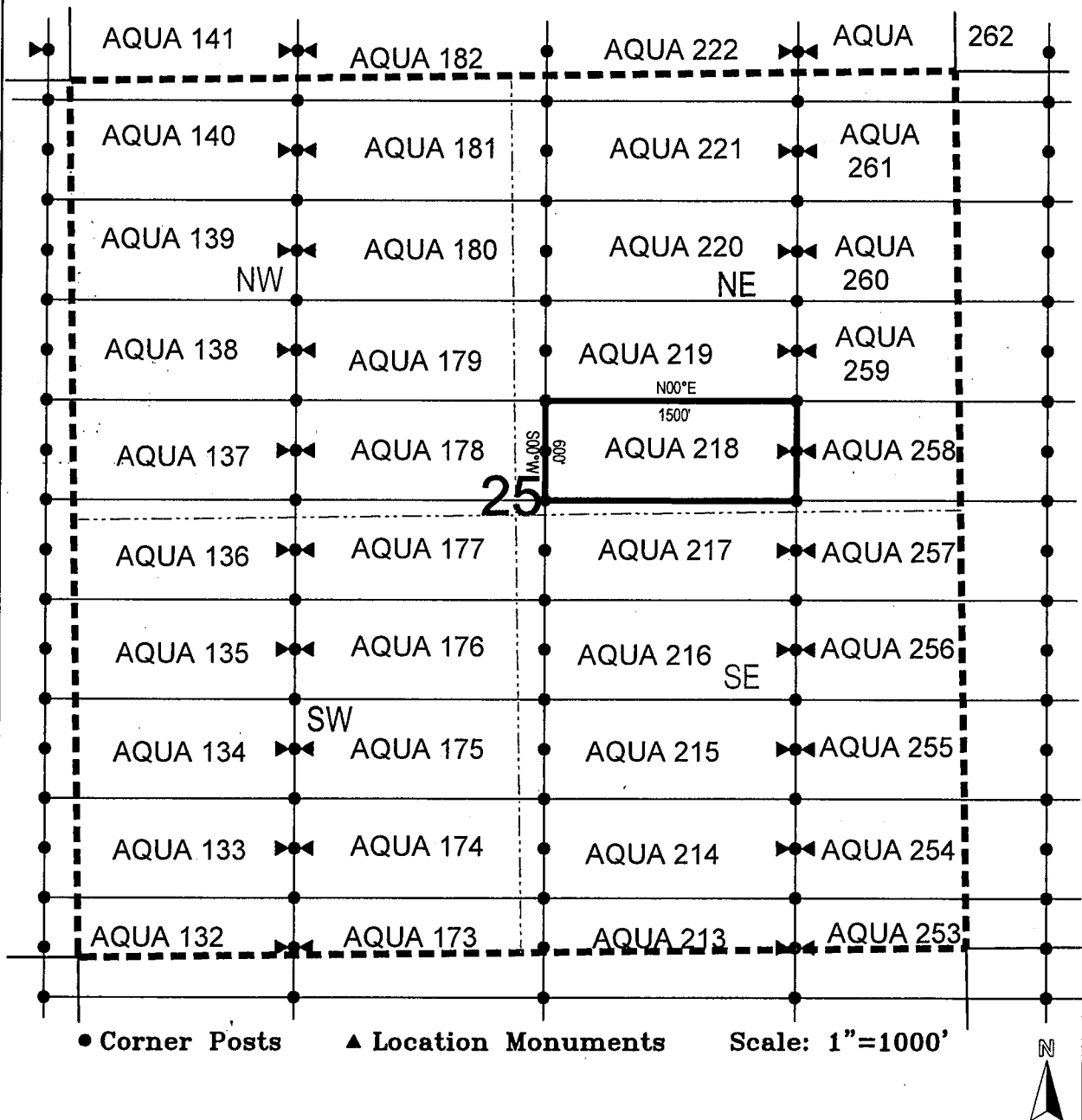
Inaccessibility has made a **Witness Corner** necessary for this claim. Said Witness Corner for this claim has been set **1800** feet south of the northeast corner as described above, at the northeast corner of **Aqua #215**, which is 3719 feet south and 4366 feet east from the northeast corner of Section 26, Township 4 South, Range 31 East.

DATED AND POSTED on the ground this 30th day of May, 20 18

AGENT: T. Robert Breen /



LODE CLAIM LOCATION MAP



1. The above map depicts the **AQUA 218** Lode Claim, which is located in the SE 1/4 of the NE 1/4 and SW 1/4 of the NE 1/4 of Section 25, Township 4 South, Range 31 East, Gila Salt River Base and Meridian, Greenlee County, Arizona, San Francisco River Mining District.
2. The type of corner and location monuments used are wood 2"x2"x48" posts and metal tags with location information written thereon.
3. The bearings and distances in degrees and feet between claim corners are as depicted on the above map.

Attn: David Bertuch
BHP Mineral Resources Inc.
180 Magee Suite 134
Tucson, Arizona 85704

NOTICE IS HEREBY GIVEN that the **AQUA 219**

_____ lode mining claim has been located
by BHP Mineral Resources Inc. whose current mailing
address is 180 Magee Suite 134
Tucson, Arizona 85704

RECEIVED
BLM AZ STATE OFFICE
2018 JUN 21 P 12:58
PHOENIX, ARIZONA

The location monument on which this notice is posted is situated within Section 25, Township 4 South, Range 31 East, Gila Salt River Base and Meridian, Arizona and this claim encompasses portions of the following quarter section(s), section(s), Township(s) and Range(s): SE 1/4 of the NE 1/4 and SW 1/4 of the NE 1/4 of Section 25, Township 4 South, Range 31 East, Gila Salt River Base and Meridian, Greenlee County, Arizona, San Francisco River Mining District.

Inaccessibility has made a **Witness Corner** necessary for this claim. Said Witness Corner for this claim has been set **2400** feet south of the northeast corner as described above, at the northeast corner of **Aqua #215**, which is 3719 feet south and 4366 feet east from the northeast corner of Section 26, Township 4 South, Range 31 East.

DATED AND POSTED on the ground this 30th day of May, 20 18

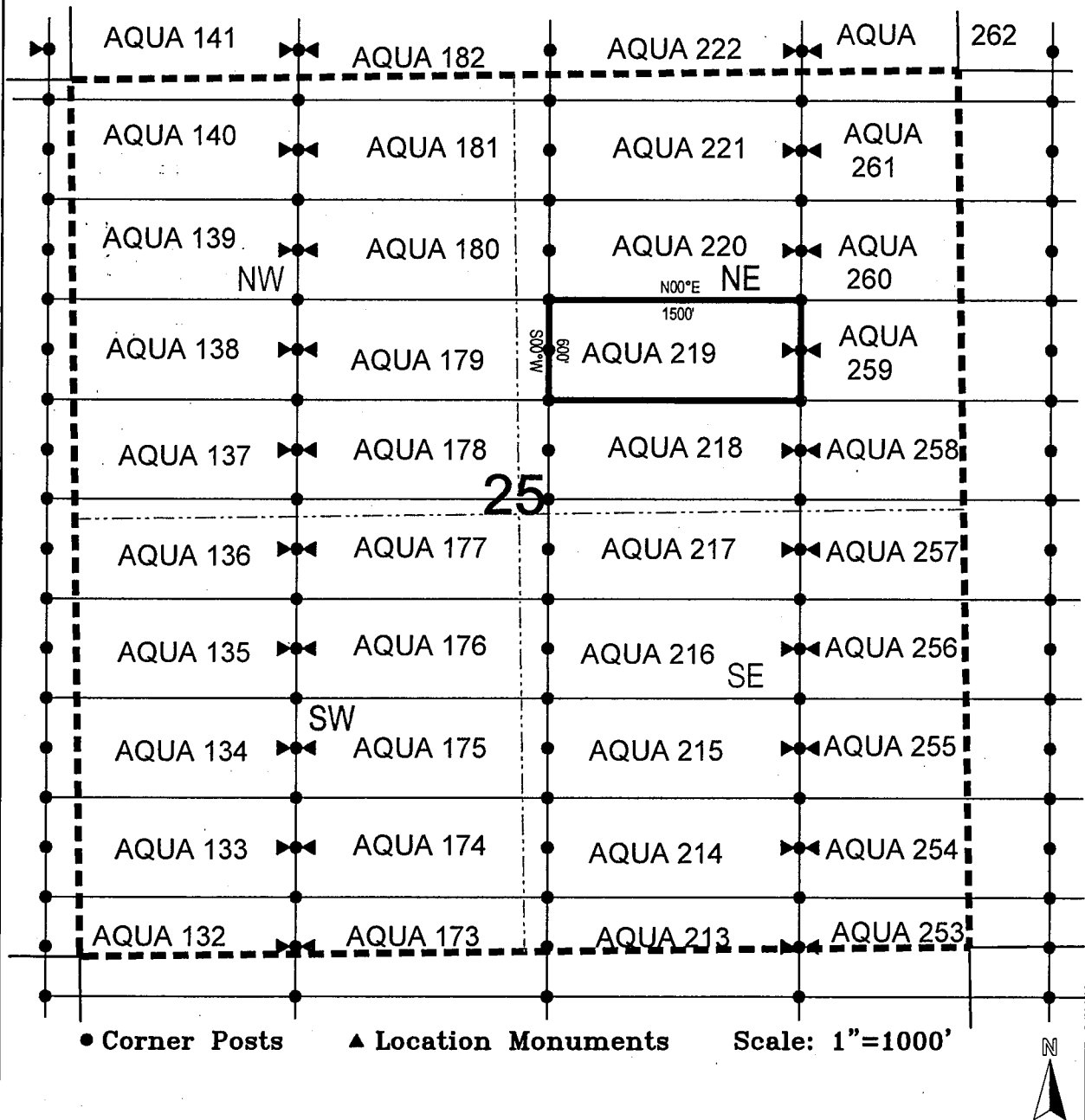
LOCATOR (s) BHP Mineral Resources Inc.
180 Magee Suite 134
Tucson, AZ 85704

AGENT: T. Robert Breen /



AMC 451603

LODE CLAIM LOCATION MAP



1. The above map depicts the **AQUA 219** Lode Claim, which is located in the SE 1/4 of the NE 1/4 and SW 1/4 of the NE 1/4 of Section 25, Township 4 South, Range 31 East, Gila Salt River Base and Meridian, Greenlee County, Arizona, San Francisco River Mining District.
2. The type of corner and location monuments used are wood 2"x2"x48" posts and metal tags with location information written thereon.
3. The bearings and distances in degrees and feet between claim corners are as depicted on the above map.

When recorded return to:

Attn: David Bertuch
BHP Mineral Resources Inc.
180 Magee Suite 134
Tucson, Arizona 85704

LOCATION NOTICE FOR LODE MINING CLAIM

NOTICE IS HEREBY GIVEN that the AQUA 220
_____ lode mining claim has been located
by BHP Mineral Resources Inc. whose current mailing
address is 180 Magee Suite 134
Tucson, Arizona 85704

RECEIVED
BLM AZ STATE OFFICE
2018 JUN 21 P 12:58
PHOENIX, ARIZONA

The general course of this claim is East/West and it is situated in Greenlee County, Arizona. This claim is 1500 feet in length and 600 feet in width. This claim runs from the location monument on which this location notice is posted approximately 10 feet in a/an easterly direction to the east end line and 1490 feet in a/an westerly direction to the west end line. This claim is marked by six monuments, one at each corner and one at the center of each end line of the claim.

The location monument on which this notice is posted is situated within Section 25, Township 4 South, Range 31 East, Gila Salt River Base and Meridian, Arizona and this claim encompasses portions of the following quarter section(s), section(s), Township(s) and Range(s): NE 1/4 of the NE 1/4 and NW 1/4 of the NE 1/4 of Section 25, Township 4 South, Range 31 East, Gila Salt River Base and Meridian, Greenlee County, Arizona, San Francisco River Mining District.


The locality of this claim with reference to some natural object or permanent monument and additional information (if any) concerning its locality are as follows: 719 feet north and 4366 feet east from the northeast corner of Section 26, Township 4 South, Range 31 East, to the northeast corner of said claim.

Inaccessibility has made a **Witness Corner** necessary for this claim. Said Witness Corner for this claim has been set 3000 feet south of the northeast corner as described above, at the northeast corner of **Aqua #215**, which is 3719 feet south and 4366 feet east from the northeast corner of Section 26, Township 4 South, Range 31 East.

DATED AND POSTED on the ground this 30th day of May, 20 18.

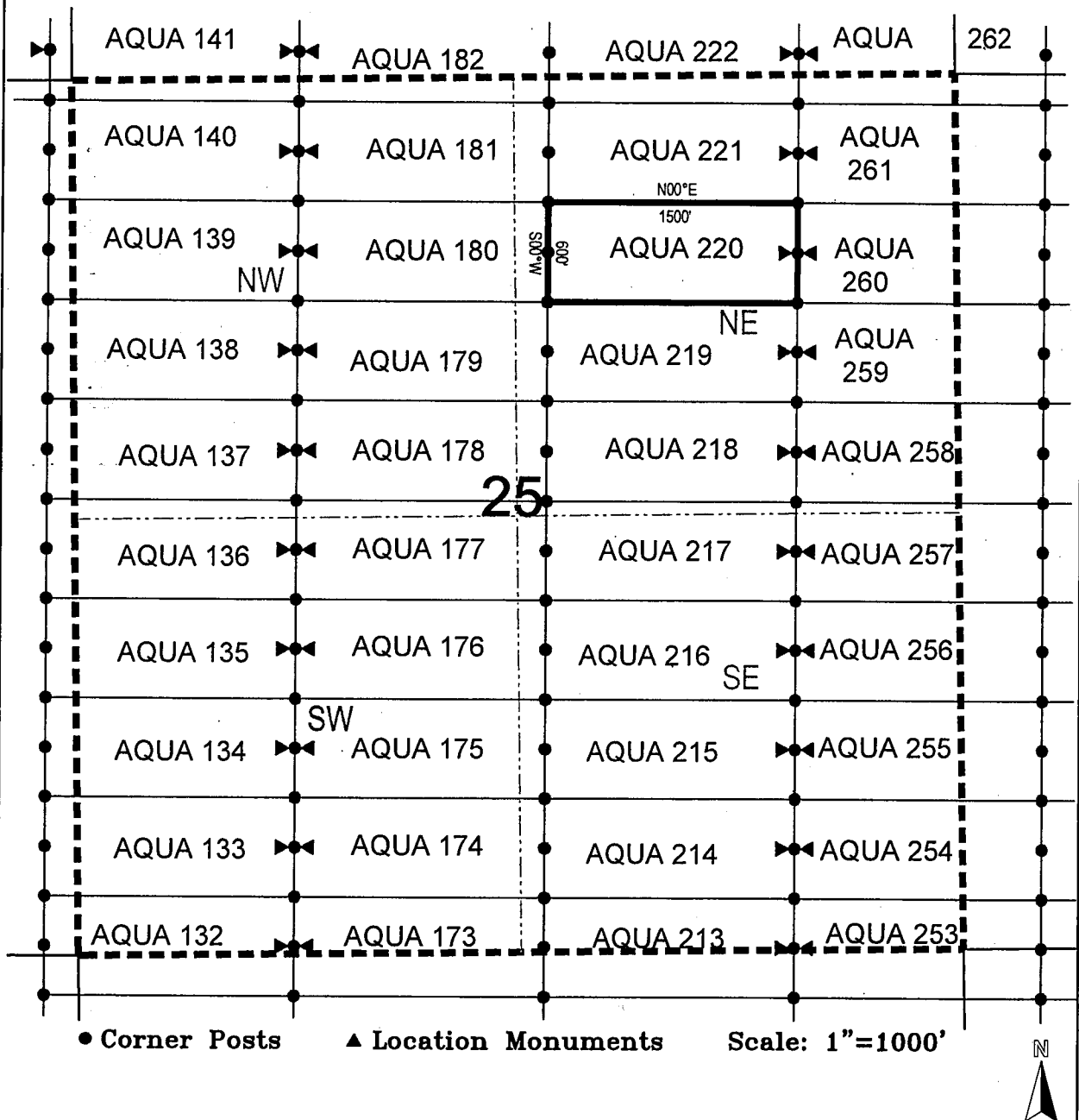
LOCATOR (s) BHP Mineral Resources Inc.
180 Magee Suite 134
Tucson, AZ 85704

AGENT: T. Robert Breen /



AMC451604

LODE CLAIM LOCATION MAP



1. The above map depicts the **AQUA 220** Lode Claim, which is located in the NE 1/4 of the NE 1/4 and NW 1/4 of the NE 1/4 of Section 25, Township 4 South, Range 31 East, Gila Salt River Base and Meridian, Greenlee County, Arizona, San Francisco River Mining District.
2. The type of corner and location monuments used are wood 2"x2"x48" posts and metal tags with location information written thereon.
3. The bearings and distances in degrees and feet between claim corners are as depicted on the above map.

Attn: David Bertuch
BHP Mineral Resources Inc.
180 Magee Suite 134
Tucson, Arizona 85704

NOTICE IS HEREBY GIVEN that the **AQUA 221**

by BHP Mineral Resources Inc. whose current mailing

address is 180 Magee Suite 134

Tucson, Arizona 85704

RECEIVED
BLM AZ STATE OFFICE
2018 JUN 21 P 12:58
PHOENIX, ARIZONA

The location monument on which this notice is posted is situated within Section 25, Township 4 South,

following quarter section(s), section(s), Township(s) and Range(s): NE 1/4 of the NE 1/4 and NW 1/4 of the NE 1/4 of Section 25, Township 4 South, Range 31 East, Gila Salt River Base and Meridian, Greenlee County, Arizona, San Francisco River Mining District.

Inaccessibility has made a **Witness Corner** necessary for this claim. Said Witness Corner for this claim has been set **3600** feet south of the northeast corner as described above, at the northeast corner of **Aqua #215**, which is 3719 feet south and 4366 feet east from the northeast corner of Section 26, Township 4 South, Range 31 East.

DATED AND POSTED on the ground this 30th day of May, 20 18

LOCATOR (s) BHP Mineral Resources Inc.
180 Magee Suite 134
Tucson, AZ 85704

AGENT: T. Robert Breen /



AMC 451605

LODE CLAIM LOCATION MAP

AQUA 141 AQUA 182 AQUA 222 AQUA 262

AQUA 140 AQUA 181 AQUA 221 AQUA 261

AQUA 139 AQUA 180 AQUA 220 AQUA 260

AQUA 138 AQUA 179 AQUA 219 AQUA 259

AQUA 137 AQUA 178 AQUA 218 AQUA 258

AQUA 136 AQUA 177 AQUA 217 AQUA 257

AQUA 135 AQUA 176 AQUA 216 AQUA 256

AQUA 134 AQUA 175 AQUA 215 AQUA 255

AQUA 133 AQUA 174 AQUA 214 AQUA 254

AQUA 132 AQUA 173 AQUA 213 AQUA 253

• Corner Posts ▲ Location Monuments Scale: 1"=1000'

N

1. The above map depicts the **AQUA 221** Lode Claim, which is located in the NE 1/4 of the NE 1/4 and NW 1/4 of the NE 1/4 of Section 25, Township 4 South, Range 31 East, Gila Salt River Base and Meridian, Greenlee County, Arizona, San Francisco River Mining District.
2. The type of corner and location monuments used are wood 2"x2"x48" posts and metal tags with location information written thereon.
3. The bearings and distances in degrees and feet between claim corners are as depicted on the above map.

Attn: David Bertuch
BHP Mineral Resources Inc.
180 Magee Suite 134
Tucson, Arizona 85704

NOTICE IS HEREBY GIVEN that the **AQUA 222**

_____ lode mining claim has been located
by BHP Mineral Resources Inc. whose current mailing
address is 180 Magee Suite 134
Tucson, Arizona 85704

RECEIVED
BLM AZ STATE OFFICE
2018 JUN 21 P 12:58
PHOENIX, ARIZONA

The general course of this claim is East/West and it is situated in Greenlee County, Arizona. This claim is 1500 feet in length and 600 feet in width. This claim runs from the location monument on which this location notice is posted approximately 10 feet in a/an easterly direction to the east end line and 1490 feet in a/an westerly direction to the west end line. This claim is marked by six monuments, one at each corner and one at the center of each end line of the claim.

The location monument on which this notice is posted is situated within Section 24, Township 4 South, Range 31 East, Gila Salt River Base and Meridian, Arizona and this claim encompasses portions of the following quarter section(s), section(s), Township(s) and Range(s): SE 1/4 of the SE 1/4 and SW 1/4 of the SE 1/4 of Section 24, and NE 1/4 of the NE 1/4 and NW 1/4 of the NE 1/4 of Section 25, Township 4 South, Range 31 East, Gila Salt River Base and Meridian, Greenlee County, Arizona, San Francisco River Mining District.

The locality of this claim with reference to some natural object or permanent monument and additional information (if any) concerning its locality are as follows: 481 feet north and 4366 feet east from the northeast corner of Section 26, Township 4 South, Range 31 East, to the northeast corner of said claim.

Inaccessibility has made a **Witness Corner** necessary for this claim. Said Witness Corner for this claim has been set **4200** feet south of the northeast corner as described above, at the northeast corner of **Aqua #215**, which is 3719 feet south and 4366 feet east from the northeast corner of Section 26, Township 4 South, Range 31 East.

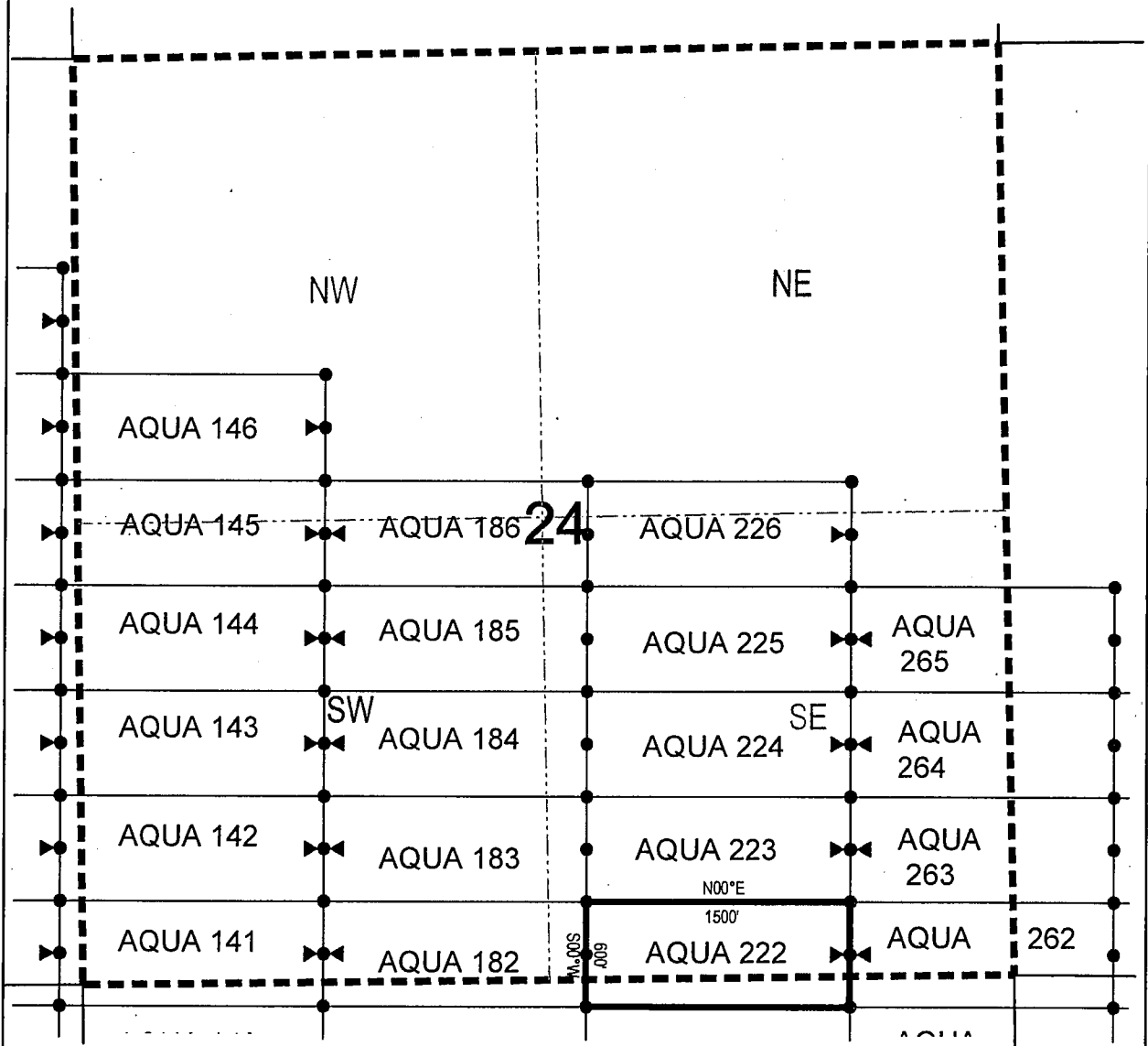
DATED AND POSTED on the ground this 30th day of May, 20 18

LOCATOR (s) BHP Mineral Resources Inc.
180 Magee Suite 134
Tucson, AZ 85704

AGENT: T. Robert Breen /

AlNC45160b

LODE CLAIM LOCATION MAP



• Corner Posts ▲ Location Monuments Scale: 1"=1000'



1. The above map depicts the **AQUA 222** Lode Claim, which is located in the SE 1/4 of the SE 1/4 and SW 1/4 of the SE 1/4 of Section 24, and NE 1/4 of the NE 1/4 and NW 1/4 of the NE 1/4 of Section 25, Township 4 South, Range 31 East, Gila Salt River Base and Meridian, Greenlee County, Arizona, San Francisco River Mining District.
2. The type of corner and location monuments used are wood 2"x2"x48" posts and metal tags with location information written thereon.
3. The bearings and distances in degrees and feet between claim corners are as depicted on the above map.

Attn: David Bertuch
BHP Mineral Resources Inc.
180 Magee Suite 134
Tucson, Arizona 85704

NOTICE IS HEREBY GIVEN that the **AQUA 223**

_____ lode mining claim has been located
by BHP Mineral Resources Inc. whose current mailing
address is 180 Magee Suite 134
Tucson, Arizona 85704

RECEIVED
BLM AZ STATE OFFICE
2010 JUN 21 P 12:58
PHOENIX, ARIZONA

The location monument on which this notice is posted is situated within Section 24, Township 4 South, Range 31 East, Gila Salt River Base and Meridian, Arizona and this claim encompasses portions of the following quarter section(s), section(s), Township(s) and Range(s): SE 1/4 of the SE 1/4 and SW 1/4 of the SE 1/4 of Section 24, Township 4 South, Range 31 East, Gila Salt River Base and Meridian, Greenlee County, Arizona, San Francisco River Mining District.

Inaccessibility has made a **Witness Corner** necessary for this claim. Said Witness Corner for this claim has been set **4800 feet south** of the northeast corner as described above, at the northeast corner of **Aqua #215**, which is 3719 feet south and 4366 feet east from the northeast corner of Section 26, Township 4 South, Range 31 East.

DATED AND POSTED on the ground this 30th day of May, 20 18

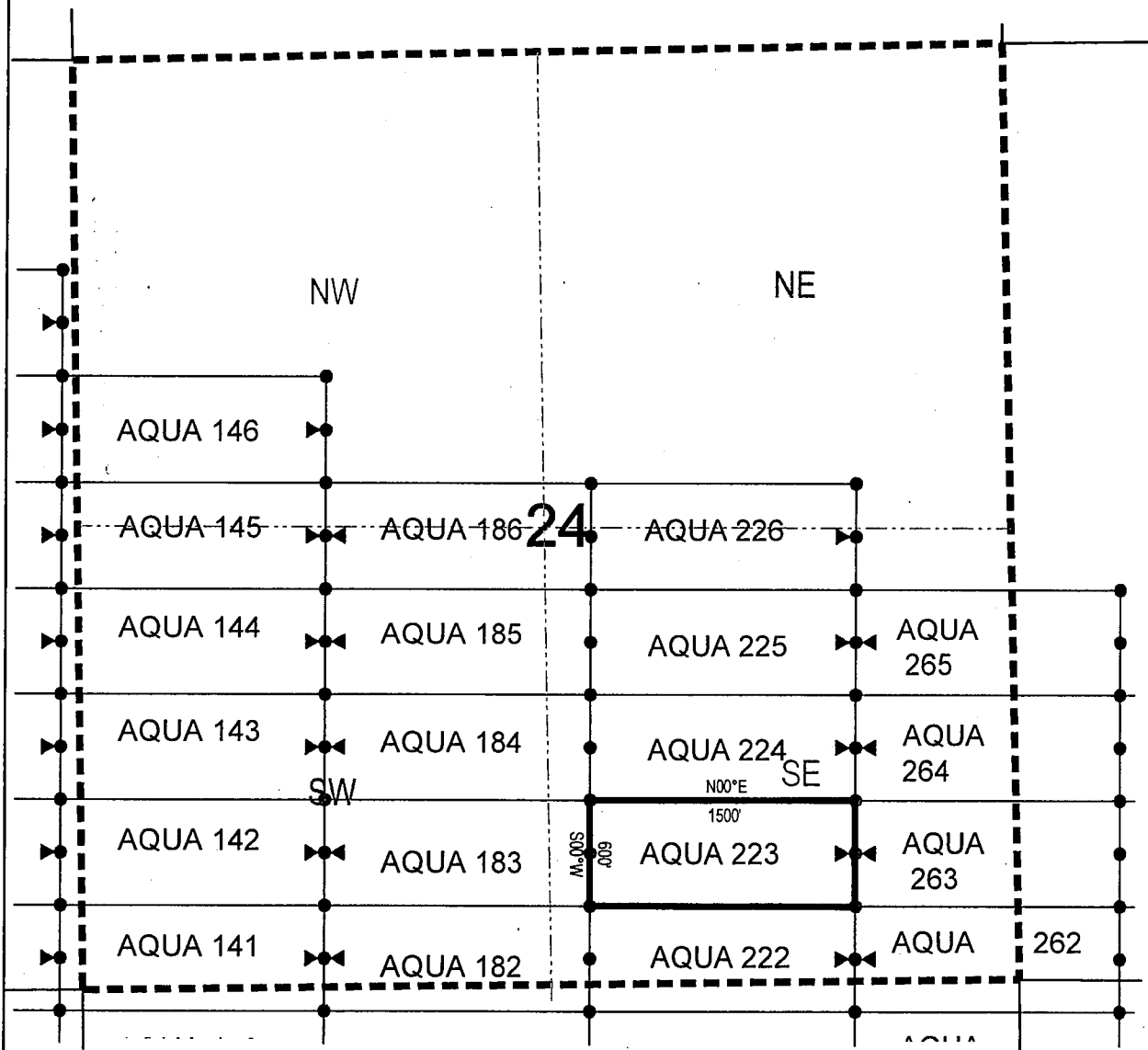
LOCATOR (s) BHP Mineral Resources Inc.
180 Magee Suite 134
Tucson, AZ 85704

AGENT: T. Robert Breen /



AHC451607

LODE CLAIM LOCATION MAP



• Corner Posts ▲ Location Monuments Scale: 1"=1000'



1. The above map depicts the **AQUA 223** Lode Claim, which is located in the SE 1/4 of the SE 1/4 and SW 1/4 of the SE 1/4 of Section 24, Township 4 South, Range 31 East, Gila Salt River Base and Meridian, Greenlee County, Arizona, San Francisco River Mining District.
2. The type of corner and location monuments used are wood 2"x2"x48" posts and metal tags with location information written thereon.
3. The bearings and distances in degrees and feet between claim corners are as depicted on the above map.

Attn: David Bertuch
BHP Mineral Resources Inc.
180 Magee Suite 134
Tucson, Arizona 85704

NOTICE IS HEREBY GIVEN that the **AQUA 224**

by **BHP Mineral Resources Inc.** whose current mailing

address is 180 Magee Suite 134

Tucson, Arizona 85704

RECEIVED
BLM AZ STATE OFFICE
2018 JUN 21 PM 12:59
PHOENIX, ARIZONA

The location monument on which this notice is posted is situated within Section 24, Township 4 South,

Range 31 East, Gila Salt River Base and Meridian, Arizona and this claim encompasses portions of the

following quarter section(s), section(s), Township(s) and Range(s): NE 1/4 of the SE 1/4, NW 1/4 of the SE 1/4, SW 1/4 of the SE 1/4 and SE 1/4 of the SE 1/4 of Section 24, Township 4 South, Range 31 East, Gila Salt River Base and Meridian, Greenlee County, Arizona, San Francisco River Mining District.

The locality of this claim with reference to some natural object or permanent monument and additional information (if any) concerning its locality are as follows: 1681 feet north and 4366 feet east from the northeast corner of Section 26, Township 4 South, Range 31 East, to the northeast corner of said claim.

Inaccessibility has made a **Witness Corner** necessary for this claim. Said Witness Corner for this claim has been set **5400** feet south of the northeast corner as described above, at the northeast corner of **Aqua #215**, which is 3719 feet south and 4366 feet east from the northeast corner of Section 26, Township 4 South, Range 31 East.

DATED AND POSTED on the ground this 30th day of May, 20 18

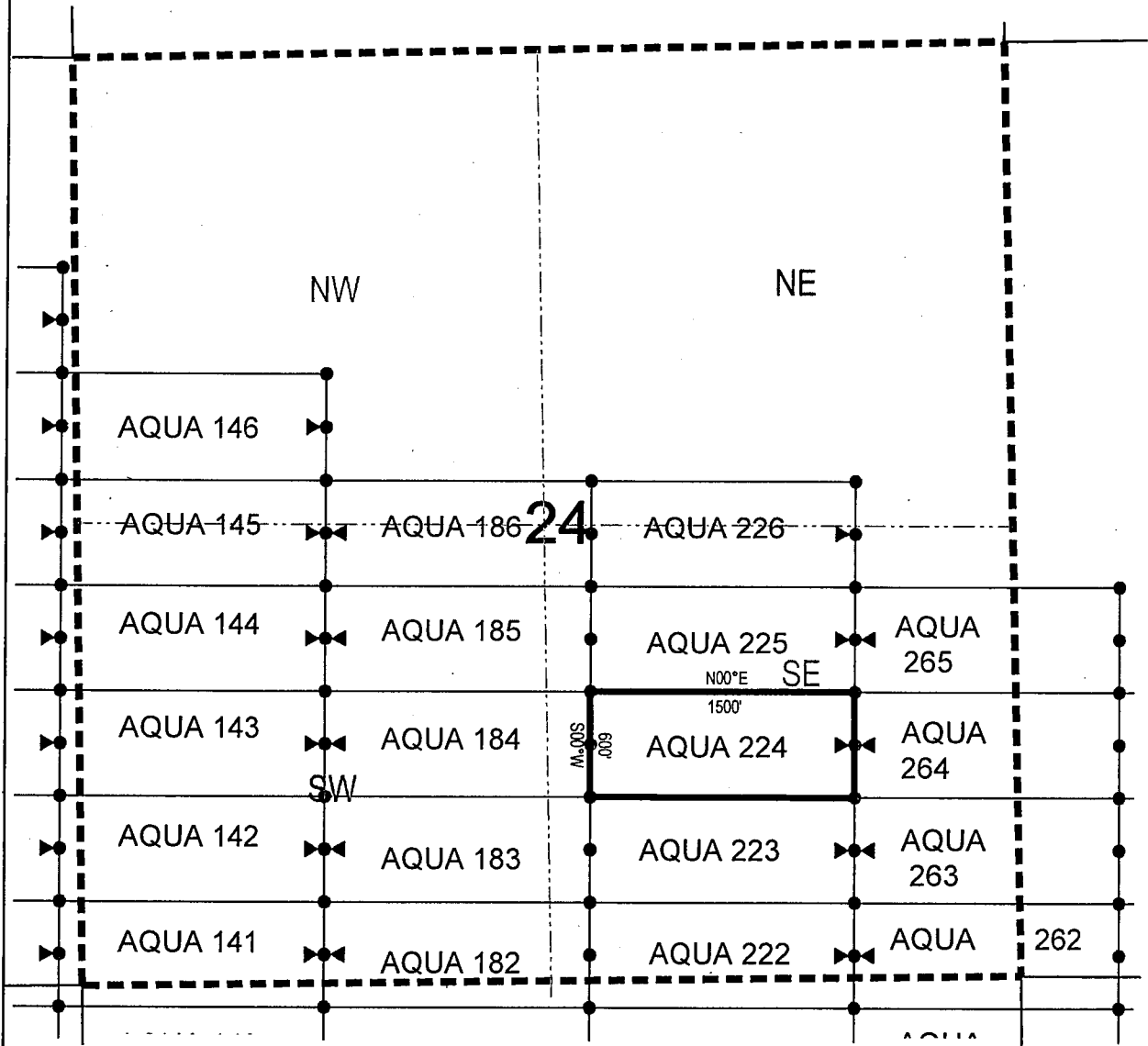
LOCATOR (s) BHP Mineral Resources Inc.
180 Magee Suite 134
Tucson, AZ 85704

AGENT: T. Robert Breen /

[Handwritten signature]

ANCI 51608

LODE CLAIM LOCATION MAP



• Corner Posts ▲ Location Monuments Scale: 1"=1000'



1. The above map depicts the **AQUA 224** Lode Claim, which is located in the NE 1/4 of the SE 1/4, NW 1/4 of the SE 1/4, SW 1/4 of the SE 1/4 and SE 1/4 of the SE 1/4 of Section 24, Township 4 South, Range 31 East, Gila Salt River Base and Meridian, Greenlee County, Arizona, San Francisco River Mining District.
2. The type of corner and location monuments used are wood 2"x2"x48" posts and metal tags with location information written thereon.
3. The bearings and distances in degrees and feet between claim corners are as depicted on the above map.

Attn: David Bertuch
BHP Mineral Resources Inc.
180 Magee Suite 134
Tucson, Arizona 85704

NOTICE IS HEREBY GIVEN that the AQUA 225

by BHP Mineral Resources Inc. whose current mailing

address is 180 Magee Suite 134

Tucson, Arizona 85704

The general course of this claim is East/West and it is situated in Greenlee County, Arizona. This claim is 1500 feet in length and 600 feet in width. This claim runs from the location monument on which this location notice is posted approximately 10 feet in a/an easterly direction to the east end line and 1490 feet in a/an westerly direction to the west end line. This claim is marked by six monuments, one at each corner and one at the center of each end line of the claim.

following quarter section(s), section(s), Township(s) and Range(s): NE 1/4 of the SE 1/4 and NW 1/4 of the SE 1/4 of Section 24, Township 4 South, Range 31 East, Gila Salt River Base and Meridian, Greenlee County, Arizona, San Francisco River Mining District.

Inaccessibility has made a **Witness Corner** necessary for this claim. Said Witness Corner for this claim has been set **6000** feet south of the northeast corner as described above, at the northeast corner of **Aqua #215**, which is 3719 feet south and 4366 feet east from the northeast corner of Section 26, Township 4 South, Range 31 East.

DATED AND POSTED on the ground this 30th day of May, 2018

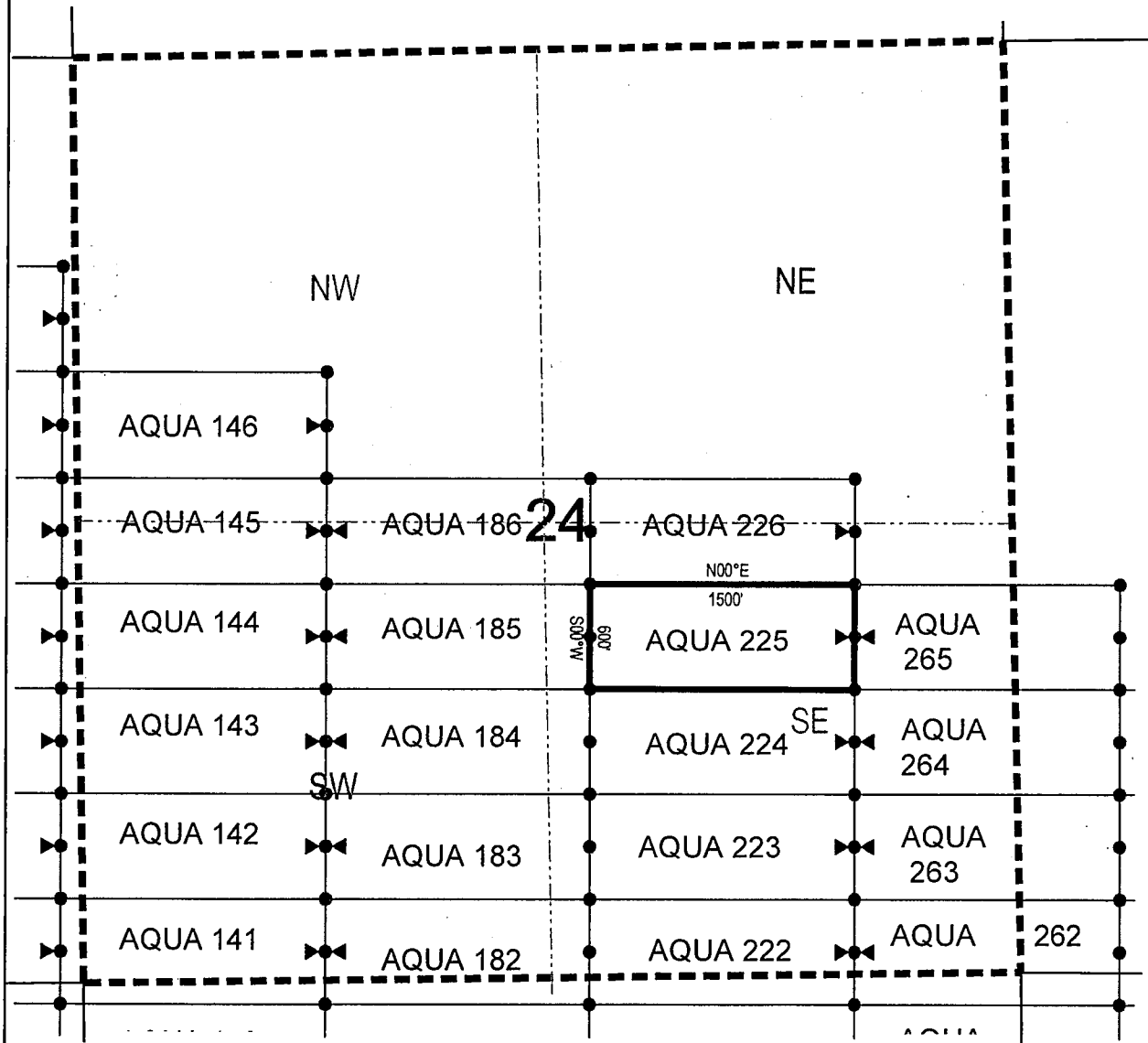
LOCATOR (s) BHP Mineral Resources Inc.
180 Magee Suite 134
Tucson, AZ 85704

AGENT: T. Robert Breen /

RECEIVED
BLM AZ STATE OFFICE
2018 JUN 21 P 12:59
PHOENIX, ARIZONA

AMC 451609

LODE CLAIM LOCATION MAP



● Corner Posts ▲ Location Monuments Scale: 1"=1000'



1. The above map depicts the **AQUA 225** Lode Claim, which is located in the NE 1/4 of the SE 1/4 and NW 1/4 of the SE 1/4 of Section 24, Township 4 South, Range 31 East, Gila Salt River Base and Meridian, Greenlee County, Arizona, San Francisco River Mining District.
2. The type of corner and location monuments used are wood 2"x2"x48" posts and metal tags with location information written thereon.
3. The bearings and distances in degrees and feet between claim corners are as depicted on the above map.

Attn: David Bertuch
BHP Mineral Resources Inc.
180 Magee Suite 134
Tucson, Arizona 85704

NOTICE IS HEREBY GIVEN that the AQUA 226

by BHP Mineral Resources Inc. whose current mailing

address is 180 Magee Suite 134

Tucson, Arizona 85704

RECEIVED
BLM AZ STATE OFFICE
2018 JUN 21 P 12:59
PHOENIX, ARIZONA

The location monument on which this notice is posted is situated within Section 24, Township 4 South,

Range 31 East, Gila Salt River Base and Meridian, Arizona and this claim encompasses portions of the

following quarter section(s), section(s), Township(s) and Range(s): NE 1/4 of the SE 1/4 and NW 1/4 of the SE 1/4, and SE 1/4 of the NE 1/4 and SW 1/4 of the NE 1/4 of Section 24, Township 4 South, Range 31 East, Gila Salt River Base and Meridian, Greenlee County, Arizona, San Francisco River Mining District.

The locality of this claim with reference to some natural object or permanent monument and additional information


(if any) concerning its locality are as follows: 2881 feet north and 4366 feet east from the northeast corner of Section 26, Township 4 South, Range 31 East, to the northeast corner of said claim.

Inaccessibility has made a **Witness Corner** necessary for this claim. Said Witness Corner for this claim has been set **6600** feet south of the northeast corner as described above, at the northeast corner of **Aqua #215**, which is 3719 feet south and 4366 feet east from the northeast corner of Section 26, Township 4 South, Range 31 East.

DATED AND POSTED on the ground this 30th day of May, 20 18

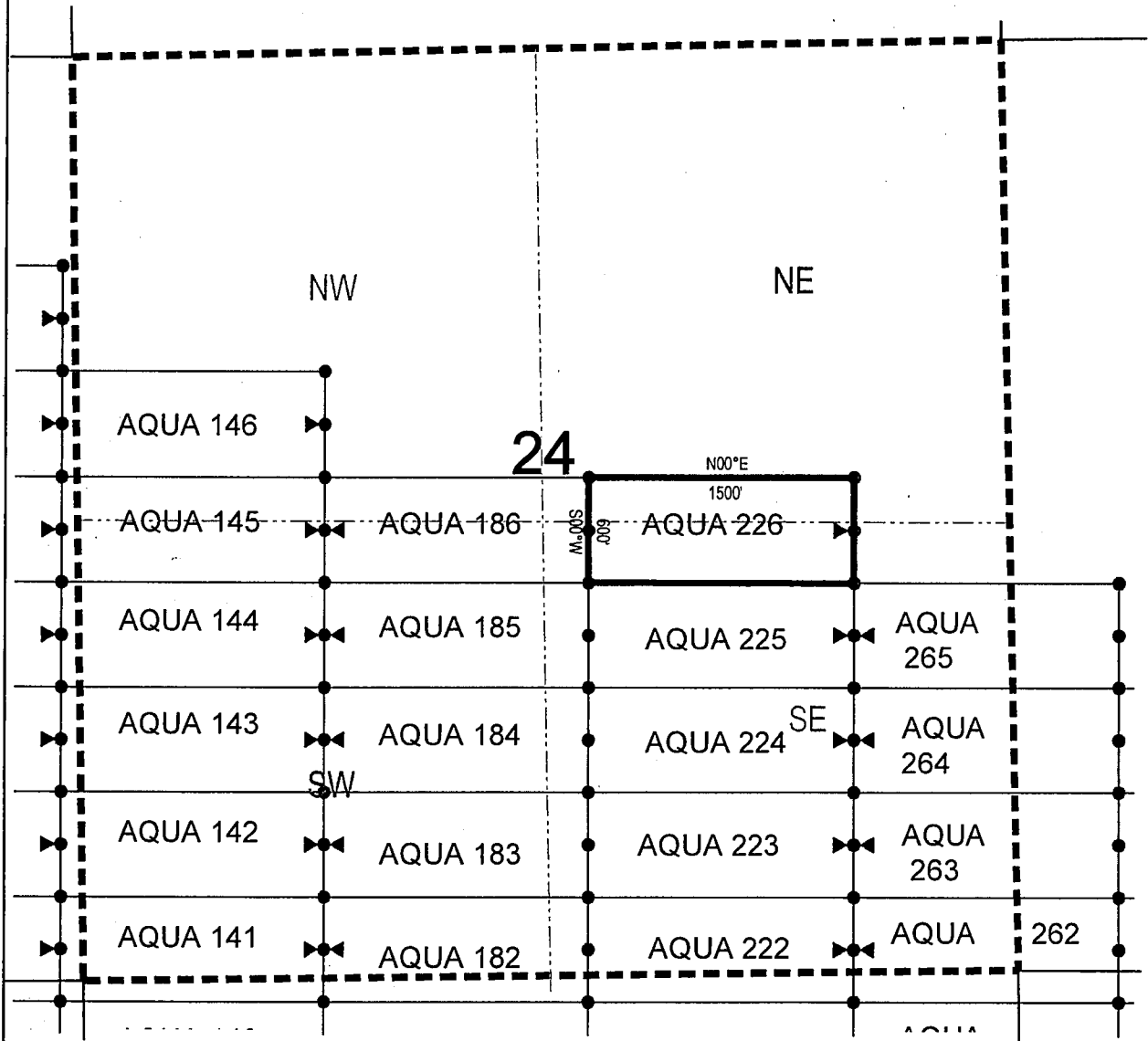
LOCATOR (s) BHP Mineral Resources Inc.
180 Magee Suite 134
Tucson, AZ 85704

AGENT: T. Robert Breen /



AMC 451610

LODE CLAIM LOCATION MAP



• Corner Posts ▲ Location Monuments Scale: 1"=1000'



1. The above map depicts the **AQUA 226** Lode Claim, which is located in the NE 1/4 of the SE 1/4 and NW 1/4 of the SE 1/4, and SE 1/4 of the NE 1/4 and SW 1/4 of the NE 1/4 of Section 24, Township 4 South, Range 31 East, Gila Salt River Base and Meridian, Greenlee County, Arizona, San Francisco River Mining District.
2. The type of corner and location monuments used are wood 2"x2"x48" posts and metal tags with location information written thereon.
3. The bearings and distances in degrees and feet between claim corners are as depicted on the above map.

When recorded return to:

Attn: David Bertuch
BHP Mineral Resources Inc.
180 Magee Suite 134
Tucson, Arizona 85704

LOCATION NOTICE FOR LODE MINING CLAIM

NOTICE IS HEREBY GIVEN that the AQUA 227

_____ lode mining claim has been located
by BHP Mineral Resources Inc. whose current mailing
address is 180 Magee Suite 134
Tucson, Arizona 85704

The general course of this claim is East/West and it is situated in Greenlee
County, Arizona. This claim is 1500 feet in length and 600 feet in width. This claim runs
from the location monument on which this location notice is posted approximately 1490 feet in a
easterly direction to the east end line and 10 feet in a westerly direction to the
west end line. This claim is marked by six monuments, one at each corner and one at the center of each
end line of the claim.

The location monument on which this notice is posted is situated within Section 12, Township 5
South, Range 31 East, Gila Salt River Base and Meridian, Arizona and this claim encompasses portions
of the following quarter section (s), section (s), Township (s) and Range (s) SE 1/4 of the SE 1/4 of Section 12
and NE 1/4 of the NE 1/4 of Section 13, Township 5 South, Range 31 East, and NW 1/4 of the NW 1/4 of
Section 18, and SW 1/4 of the SW 1/4 of Section 7, Township 5 South, Range 32 East, Gila Salt River Base
and Meridian, Greenlee County, Arizona, San Francisco River Mining District.

The locality of this claim with reference to some natural object or permanent monument and additional information
(if any) concerning its locality are as follows: 20519 feet south and 5866 feet east from the northeast corner of
Section 26, Township 4 South, Range 31 East, to the northeast corner of said claim.


DATED AND POSTED on the ground this 25th day of April, 2018

LOCATOR (s) BHP Mineral Resources Inc. AGENT: T. Robert Breen /
180 Magee Suite 134
Tucson, AZ 85704

RECEIVED
BLM AZ STATE OFFICE
2018 JUN 21 P 12:59
PHOENIX, ARIZONA

AHC451611

LODE CLAIM LOCATION MAP



• Corner Posts ▲ Location Monuments Scale: 1"=1000'

1. The above map depicts the **AQUA 227** Lode Claim, which is located in the SE 1/4 of the SE 1/4 of Section 12 and NE 1/4 of the NE 1/4 of Section 13, Township 5 South, Range 31 East, and NW 1/4 of the NW 1/4 of Section 18, and SW 1/4 of the SW 1/4 of Section 7, Township 5 South, Range 32 East, Gila Salt River Base and Meridian, Greenlee County, Arizona, San Francisco River Mining District.
2. The type of corner and location monuments used are wood 2"x2"x48" posts and metal tags with location information written thereon.
3. The bearings and distances in degrees and feet between claim corners are as depicted on the above map.

When recorded return to:

Attn: David Bertuch
BHP Mineral Resources Inc.
180 Magee Suite 134
Tucson, Arizona 85704

LOCATION NOTICE FOR LODE MINING CLAIM

NOTICE IS HEREBY GIVEN that the AQUA 228
_____ lode mining claim has been located
by BHP Mineral Resources Inc. whose current mailing
address is 180 Magee Suite 134
Tucson, Arizona 85704

RECEIVED
BLM AZ STATE OFFICE
2018 JUN 21 P 12:50
PHOENIX, ARIZONA

The general course of this claim is East/West and it is situated in Greenlee
County, Arizona. This claim is 1500 feet in length and 600 feet in width. This claim runs
from the location monument on which this location notice is posted approximately 1490 feet in a
easterly direction to the east end line and 10 feet in a westerly direction to the
west end line. This claim is marked by six monuments, one at each corner and one at the center of each
end line of the claim.

The location monument on which this notice is posted is situated within Section 12, Township 5
South, Range 31 East, Gila Salt River Base and Meridian, Arizona and this claim encompasses portions
of the following quarter section (s), section (s), Township (s) and Range (s) SE 1/4 of the SE 1/4 of Section 12,
Township 5 South, Range 31 East, and SW 1/4 of the SW 1/4 of Section 7, Township 5 South, Range 32 East,
Gila Salt River Base and Meridian, Greenlee County, Arizona, San Francisco River Mining District.

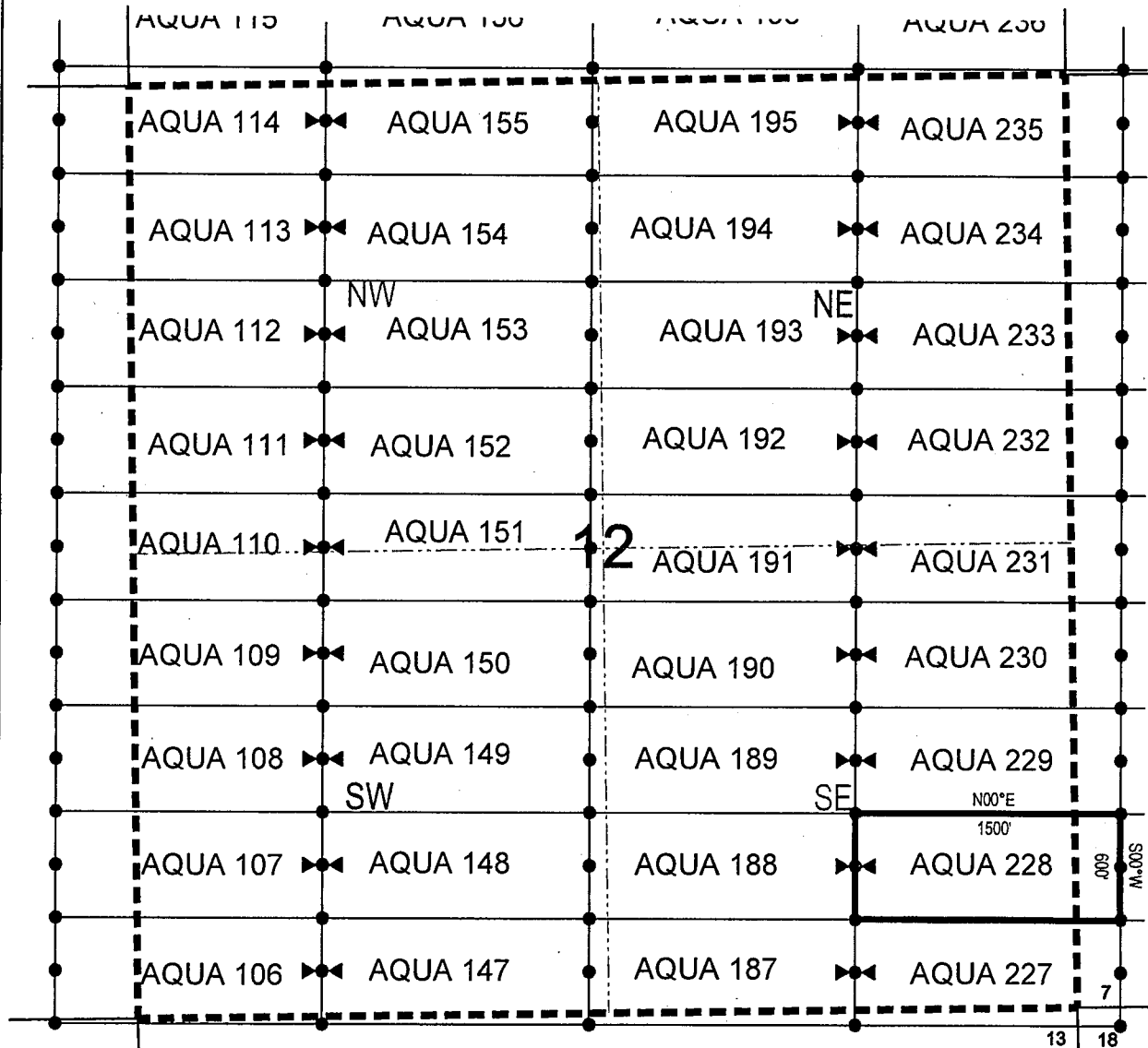
The locality of this claim with reference to some natural object or permanent monument and additional information
(if any) concerning its locality are as follows: 19919 feet south and 5866 feet east from the northeast corner of
Section 26, Township 4 South, Range 31 East, to the northeast corner of said claim.

DATED AND POSTED on the ground this 25th day of April, 2018

LOCATOR (s) BHP Mineral Resources Inc. AGENT: T. Robert Breen /
180 Magee Suite 134
Tucson, AZ 85704

AMC451612

LODE CLAIM LOCATION MAP



• Corner Posts ▲ Location Monuments Scale: 1"=1000'

1. The above map depicts the **AQUA 228** Lode Claim, which is located in the SE 1/4 of the SE 1/4 of Section 12, Township 5 South, Range 31 East, and SW 1/4 of the SW 1/4 of Section 7, Township 5 South, Range 32 East, Gila Salt River Base and Meridian, Greenlee County, Arizona, San Francisco River Mining District.
2. The type of corner and location monuments used are wood 2"x2"x48" posts and metal tags with location information written thereon.
3. The bearings and distances in degrees and feet between claim corners are as depicted on the above map.

When recorded return to:

Attn: David Bertuch
BHP Mineral Resources Inc.
180 Magee Suite 134
Tucson, Arizona 85704

LOCATION NOTICE FOR LODE MINING CLAIM

NOTICE IS HEREBY GIVEN that the AQUA 229
_____ lode mining claim has been located
by BHP Mineral Resources Inc. whose current mailing
address is 180 Magee Suite 134
Tucson, Arizona 85704

RECEIVED
BLM AZ STATE OFFICE
2018 JUN 21 P 12:59
PHOENIX, ARIZONA

The general course of this claim is East/West and it is situated in Greenlee
County, Arizona. This claim is 1500 feet in length and 600 feet in width. This claim runs
from the location monument on which this location notice is posted approximately 1490 feet in a
easterly direction to the east end line and 10 feet in a westerly direction to the
west end line. This claim is marked by six monuments, one at each corner and one at the center of each
end line of the claim.

The location monument on which this notice is posted is situated within Section 12, Township 5
South, Range 31 East, Gila Salt River Base and Meridian, Arizona and this claim encompasses portions
of the following quarter section (s), section (s), Township (s) and Range (s) NE 1/4 of the SE 1/4 and SE 1/4 of
the SE 1/4 of Section 12, Township 5 South, Range 31 East, and SW 1/4 of the SW 1/4 and NW 1/4 of the SW
1/4 of Section 7, Township 5 South, Range 32 East, Gila Salt River Base and Meridian, Greenlee County,
Arizona, San Francisco River Mining District.


The locality of this claim with reference to some natural object or permanent monument and additional information
(if any) concerning its locality are as follows: 19319 feet south and 5866 feet east from the northeast corner of
Section 26, Township 4 South, Range 31 East, to the northeast corner of said claim.

DATED AND POSTED on the ground this 25th day of April, 2018

LOCATOR (s) BHP Mineral Resources Inc. AGENT: T. Robert Breen /
180 Magee Suite 134
Tucson, AZ 85704

AMC451613

LODE CLAIM LOCATION MAP



• Corner Posts ▲ Location Monuments Scale: 1"=1000'

1. The above map depicts the **AQUA 229** Lode Claim, which is located in the NE 1/4 of the SE 1/4 and SE 1/4 of the SE 1/4 of Section 12, Township 5 South, Range 31 East, and SW 1/4 of the SW 1/4 and NW 1/4 of the SW 1/4 of Section 7, Township 5 South, Range 32 East, Gila Salt River Base and Meridian, Greenlee County, Arizona, San Francisco River Mining District.
2. The type of corner and location monuments used are wood 2"x2"x48" posts and metal tags with location information written thereon.
3. The bearings and distances in degrees and feet between claim corners are as depicted on the above map.

When recorded return to:

Attn: David Bertuch
BHP Mineral Resources Inc.
180 Magee Suite 134
Tucson, Arizona 85704

LOCATION NOTICE FOR LODE MINING CLAIM

NOTICE IS HEREBY GIVEN that the AQUA 230

_____ lode mining claim has been located

by BHP Mineral Resources Inc. whose current mailing

address is 180 Magee Suite 134

Tucson, Arizona 85704

The general course of this claim is East/West and it is situated in Greenlee

County, Arizona. This claim is 1500 feet in length and 600 feet in width. This claim runs

from the location monument on which this location notice is posted approximately 1490 feet in a

easterly direction to the east end line and 10 feet in a westerly direction to the

west end line. This claim is marked by six monuments, one at each corner and one at the center of each end line of the claim.

The location monument on which this notice is posted is situated within Section 12, Township 5

South, Range 31 East, Gila Salt River Base and Meridian, Arizona and this claim encompasses portions

of the following quarter section (s), section (s), Township (s) and Range (s) NE 1/4 of the SE 1/4 of Section 12,
Township 5 South, Range 31 East, and NW 1/4 of the SW 1/4 of Section 7, Township 5 South, Range 32 East,
Gila Salt River Base and Meridian, Greenlee County, Arizona, San Francisco River Mining District.

The locality of this claim with reference to some natural object or permanent monument and additional information

(if any) concerning its locality are as follows: 18719 feet south and 5866 feet east from the northeast corner of
Section 26, Township 4 South, Range 31 East, to the northeast corner of said claim.

DATED AND POSTED on the ground this 25th day of April, 2018

LOCATOR (s) BHP Mineral Resources Inc. AGENT: T. Robert Breen /


180 Magee Suite 134

Tucson, AZ 85704

RECEIVED
BLM AZ STATE OFFICE
2018 JUN 21 P 12:59
PHOENIX, ARIZONA

ANC451614

LODE CLAIM LOCATION MAP



• Corner Posts ▲ Location Monuments Scale: 1"=1000'

1. The above map depicts the **AQUA 230** Lode Claim, which is located in the NE 1/4 of the SE 1/4 of Section 12, Township 5 South, Range 31 East, and NW 1/4 of the SW 1/4 of Section 7, Township 5 South, Range 32 East, Gila Salt River Base and Meridian, Greenlee County, Arizona, San Francisco River Mining District.
2. The type of corner and location monuments used are wood 2"x2"x48" posts and metal tags with location information written thereon.
3. The bearings and distances in degrees and feet between claim corners are as depicted on the above map.

Attn: David Bertuch
BHP Mineral Resources Inc.
180 Magee Suite 134
Tucson, Arizona 85704

NOTICE IS HEREBY GIVEN that the AQUA 231

RECEIVED
BLM AZ STATE OFFICE
2018 JUN 21 P 12:59
PHOENIX, ARIZONA

AMC451615

The locality of this claim with reference to some natural object or permanent monument and additional information (if any) concerning its locality are as follows: 18119 feet south and 5866 feet east from the northeast corner of
Section 26, Township 4 South, Range 31 East, to the northeast corner of said claim.

DATED AND POSTED on the ground this 25th day of April, 2018

LOCATOR (s) BHP Mineral Resources Inc. AGENT: T. Robert Breen /
180 Magee Suite 134
Tucson, AZ 85704

LODE CLAIM LOCATION MAP

• Corner Posts ▲ Location Monuments Scale: 1"=1000'

- The above map depicts the **AQUA 231** Lode Claim, which is located in the NE 1/4 of the SE 1/4 and SE 1/4 of the NE 1/4 of Section 12, Township 5 South, Range 31 East, and NW 1/4 of the SW 1/4 and SW 1/4 of the NW 1/4 of Section 7, Township 5 South, Range 32 East, Gila Salt River Base and Meridian, Greenlee County, Arizona, San Francisco River Mining District.
- The type of corner and location monuments used are wood 2"x2"x48" posts and metal tags with location information written thereon.
- The bearings and distances in degrees and feet between claim corners are as depicted on the above map.

1. The above map depicts the **AQUA 231** Lode Claim, which is located in the NE 1/4 of the SE 1/4 and SE 1/4 of the NE 1/4 of Section 12, Township 5 South, Range 31 East, and NW 1/4 of the SW 1/4 and SW 1/4 of the NW 1/4 of Section 7, Township 5 South, Range 32 East, Gila Salt River Base and Meridian, Greenlee County, Arizona, San Francisco River Mining District.
2. The type of corner and location monuments used are wood 2"x2"x48" posts and metal tags with location information written thereon.
3. The bearings and distances in degrees and feet between claim corners are as depicted on the above map.

When recorded return to:

Attn: David Bertuch
BHP Mineral Resources Inc.
180 Magee Suite 134
Tucson, Arizona 85704

LOCATION NOTICE FOR LODE MINING CLAIM

NOTICE IS HEREBY GIVEN that the AQUA 232
_____ lode mining claim has been located
by BHP Mineral Resources Inc. whose current mailing
address is 180 Magee Suite 134
Tucson, Arizona 85704

RECEIVED
BLM AZ STATE OFFICE
2018 JUN 21 P 12:59
PHOENIX, ARIZONA

The general course of this claim is East/West and it is situated in Greenlee
County, Arizona. This claim is 1500 feet in length and 600 feet in width. This claim runs
from the location monument on which this location notice is posted approximately 1490 feet in a
easterly direction to the east end line and 10 feet in a westerly direction to the
west end line. This claim is marked by six monuments, one at each corner and one at the center of each
end line of the claim.

The location monument on which this notice is posted is situated within Section 12, Township 5
South, Range 31 East, Gila Salt River Base and Meridian, Arizona and this claim encompasses portions
of the following quarter section (s), section (s), Township (s) and Range (s) SE 1/4 of the NE 1/4 of Section 12,
Township 5 South, Range 31 East, and SW 1/4 of the NW 1/4 of Section 7, Township 5 South, Range 32 East,
Gila Salt River Base and Meridian, Greenlee County, Arizona, San Francisco River Mining District.

The locality of this claim with reference to some natural object or permanent monument and additional information
(if any) concerning its locality are as follows: 17519 feet south and 5866 feet east from the northeast corner of
Section 26, Township 4 South, Range 31 East, to the northeast corner of said claim.

DATED AND POSTED on the ground this 25th day of April, 2018

LOCATOR (s) BHP Mineral Resources Inc. AGENT: T. Robert Breen /
180 Magee Suite 134
Tucson, AZ 85704

AMC451616

LODE CLAIM LOCATION MAP

AQUA 115 AQUA 150 AQUA 190 AQUA 230

AQUA 114 AQUA 155 AQUA 195 AQUA 235

AQUA 113 AQUA 154 AQUA 194 AQUA 234

AQUA 112 AQUA 153 AQUA 193 AQUA 233

AQUA 111 AQUA 152 AQUA 192 AQUA 232

AQUA 110 AQUA 151 AQUA 191 AQUA 231

AQUA 109 AQUA 150 AQUA 190 AQUA 230

AQUA 108 AQUA 149 AQUA 189 AQUA 229

AQUA 107 AQUA 148 AQUA 188 AQUA 228

AQUA 106 AQUA 147 AQUA 187 AQUA 227

NW NE

N00°E 1500'

S00°W 600'

12

▲ Location Monuments

1. The above map depicts the **AQUA 232** Lode Claim, which is located in the SE 1/4 of the NE 1/4 of Section 12, Township 5 South, Range 31 East, and SW 1/4 of the NW 1/4 of Section 7, Township 5 South, Range 32 East, Gila Salt River Base and Meridian, Greenlee County, Arizona, San Francisco River Mining District.
2. The type of corner and location monuments used are wood 2"x2"x48" posts and metal tags with location information written thereon.
3. The bearings and distances in degrees and feet between claim corners are as depicted on the above map.

When recorded return to:

Attn: David Bertuch
BHP Mineral Resources Inc.
180 Magee Suite 134
Tucson, Arizona 85704

LOCATION NOTICE FOR LOPE MINING CLAIM

NOTICE IS HEREBY GIVEN that the AQUA 233

_____ lode mining claim has been located

by BHP Mineral Resources Inc. whose current mailing

address is 180 Magee Suite 134

Tucson, Arizona 85704

RECEIVED
BLM AZ STATE OFFICE
2018 JUN 21 P 12:59
PHOENIX, ARIZONA

The general course of this claim is East/West and it is situated in Greenlee County, Arizona. This claim is 1500 feet in length and 600 feet in width. This claim runs from the location monument on which this location notice is posted approximately 1490 feet in a easterly direction to the east end line and 10 feet in a westerly direction to the west end line. This claim is marked by six monuments, one at each corner and one at the center of each end line of the claim.

The location monument on which this notice is posted is situated within Section 12, Township 5 South, Range 31 East, Gila Salt River Base and Meridian, Arizona and this claim encompasses portions of the following quarter section (s), section (s), Township (s) and Range (s) SE 1/4 of the NE 1/4 and NE 1/4 of the NE 1/4 of Section 12, Township 5 South, Range 31 East, and SW 1/4 of the NW 1/4 and NW 1/4 of the NW 1/4 of Section 7, Township 5 South, Range 32 East, Gila Salt River Base and Meridian, Greenlee County, Arizona, San Francisco River Mining District.

The locality of this claim with reference to some natural object or permanent monument and additional information (if any) concerning its locality are as follows: 16919 feet south and 5866 feet east from the northeast corner of Section 26, Township 4 South, Range 31 East, to the northeast corner of said claim.

DATED AND POSTED on the ground this 25th day of April, 2018.

LOCATOR (s) BHP Mineral Resources Inc. AGENT: T. Robert Breen /
180 Magee Suite 134
Tucson, AZ 85704

ANCH 51617

• Corner Posts ▲ Location Monuments Scale: 1"=1000'

1. The above map depicts the **AQUA 233** Lode Claim, which is located in the SE 1/4 of the NE 1/4 and NE 1/4 of the NE 1/4 of Section 12, Township 5 South, Range 31 East, and SW 1/4 of the NW 1/4 and NW 1/4 of the NW 1/4 of Section 7, Township 5 South, Range 32 East, Gila Salt River Base and Meridian, Greenlee County, Arizona, San Francisco River Mining District.
2. The type of corner and location monuments used are wood 2"x2"x48" posts and metal tags with location information written thereon.
3. The bearings and distances in degrees and feet between claim corners are as depicted on the above map.

1. The above map depicts the **AQUA 233** Lode Claim, which is located in the SE 1/4 of the NE 1/4 and NE 1/4 of the NE 1/4 of Section 12, Township 5 South, Range 31 East, and SW 1/4 of the NW 1/4 and NW 1/4 of the NW 1/4 of Section 7, Township 5 South, Range 32 East, Gila Salt River Base and Meridian, Greenlee County, Arizona, San Francisco River Mining District.
2. The type of corner and location monuments used are wood 2"x2"x48" posts and metal tags with location information written thereon.
3. The bearings and distances in degrees and feet between claim corners are as depicted on the above map.

When recorded return to:

Attn: David Bertuch
BHP Mineral Resources Inc.
180 Magee Suite 134
Tucson, Arizona 85704

LOCATION NOTICE FOR LODE MINING CLAIM

NOTICE IS HEREBY GIVEN that the AQUA 234
_____ lode mining claim has been located
by BHP Mineral Resources Inc. whose current mailing
address is 180 Magee Suite 134
Tucson, Arizona 85704

RECEIVED
BLM AZ STATE OFFICE
2018 JUN 21 P 12:59
PHOENIX, ARIZONA

The general course of this claim is East/West and it is situated in Greenlee
County, Arizona. This claim is 1500 feet in length and 600 feet in width. This claim runs
from the location monument on which this location notice is posted approximately 1490 feet in a
easterly direction to the east end line and 10 feet in a westerly direction to the
west end line. This claim is marked by six monuments, one at each corner and one at the center of each
end line of the claim.

The location monument on which this notice is posted is situated within Section 12, Township 5
South, Range 31 East, Gila Salt River Base and Meridian, Arizona and this claim encompasses portions
of the following quarter section (s), section (s), Township (s) and Range (s) NE 1/4 of the NE 1/4 of Section
12, Township 5 South, Range 31 East, and NW 1/4 of the NW 1/4 of Section 7, Township 5 South, Range 32
East, Gila Salt River Base and Meridian, Greenlee County, Arizona, San Francisco River Mining District.

The locality of this claim with reference to some natural object or permanent monument and additional information
(if any) concerning its locality are as follows: 16319 feet south and 5866 feet east from the northeast corner of
Section 26, Township 4 South, Range 31 East, to the northeast corner of said claim.


DATED AND POSTED on the ground this 25th day of April, 2018

LOCATOR (s) BHP Mineral Resources Inc. AGENT: T. Robert Breen /
180 Magee Suite 134
Tucson, AZ 85704



AMC451618

LODE CLAIM LOCATION MAP



● Corner Posts ▲ Location Monuments Scale: 1"=1000'



1. The above map depicts the **AQUA 234** Lode Claim, which is located in the NE 1/4 of the NE 1/4 of Section 12, Township 5 South, Range 31 East, and NW 1/4 of the NW 1/4 of Section 7, Township 5 South, Range 32 East, Gila Salt River Base and Meridian, Greenlee County, Arizona, San Francisco River Mining District.
2. The type of corner and location monuments used are wood 2"x2"x48" posts and metal tags with location information written thereon.
3. The bearings and distances in degrees and feet between claim corners are as depicted on the above map.

Attn: David Bertuch
BHP Mineral Resources Inc.
180 Magee Suite 134
Tucson, Arizona 85704


NOTICE IS HEREBY GIVEN that the AQUA 235

RECEIVED
BLM AZ STATE OFFICE
2018 JUN 21 P 12:59
PHOENIX, ARIZONA

AF 451619



LODE CLAIM LOCATION MAP



● Corner Posts ▲ Location Monuments Scale: 1"=1000'



1. The above map depicts the **AQUA 235** Lode Claim, which is located in the NE 1/4 of the NE 1/4 of Section 12, and SE 1/4 of the SE 1/4 of Section 1, Township 5 South, Range 31 East, and NW 1/4 of the NW 1/4 of Section 7, and SW 1/4 of the SW 1/4 of Section 6, Township 5 South, Range 32 East, Gila Salt River Base and Meridian, Greenlee County, Arizona, San Francisco River Mining District.
2. The type of corner and location monuments used are wood 2"x2"x48" posts and metal tags with location information written thereon.
3. The bearings and distances in degrees and feet between claim corners are as depicted on the above map.

**Attn: David Bertuch
BHP Mineral Resources Inc.
180 Magee Suite 134
Tucson, Arizona 85704**

NOTICE IS HEREBY GIVEN that the AQUA 236

_____ lode mining claim has been located
by BHP Mineral Resources Inc. whose current mailing
address is 180 Magee Suite 134
Tucson, Arizona 85704

RECEIVED
BLM AZ STATE OFFICE
2018 JUN 21 P 12:59
PHOENIX, ARIZONA


AMC 451620

Inaccessibility has made a **Witness Corner** necessary for this claim. Said Witness Corner for this claim has been set **11400** feet north of the northeast corner as described above, at the northeast corner of **Aqua #255**, which is 3719 feet south and 5866 feet east from the northeast corner of Section 26, Township 4 South, Range 31 East.

DATED AND POSTED on the ground this 30th day of May, 20 18

LOCATOR (s) BHP Mineral Resources Inc.
180 Magee Suite 134
Tucson, AZ 85704

AGENT: T. Robert Breen /

23 : 

LODE CLAIM LOCATION MAP

Row	Column 1	Column 2	Column 3	Column 4
1	AQUA 123	AQUA 164	AQUA 204	AQUA 244
2	AQUA 122	AQUA 163	AQUA 203	AQUA 243
3	AQUA 121	AQUA 162	AQUA 202	AQUA 242
4	AQUA 120	AQUA 161	AQUA 201	AQUA 241
5	AQUA 119	AQUA 160	AQUA 200	AQUA 240
6	AQUA 118	AQUA 159	AQUA 199	AQUA 239
7	AQUA 117	AQUA 158	AQUA 198	AQUA 238
8	AQUA 116	AQUA 157	AQUA 197	AQUA 237
9	AQUA 115	AQUA 156	AQUA 196	AQUA 236

Scale: 1500' (horizontal), 800' (vertical)

Compass: N00°E, S00°W

1. The above map depicts the **AQUA 236** Lode Claim, which is located in the SE 1/4 of the SE 1/4 of Section 1, Township 5 South, Range 31 East, and SW 1/4 of the SW 1/4 of Section 6, Township 5 South, Range 32 East, Gila Salt River Base and Meridian, Greenlee County, Arizona, San Francisco River Mining District.
2. The type of corner and location monuments used are wood 2"x2"x48" posts and metal tags with location information written thereon.
3. The bearings and distances in degrees and feet between claim corners are as depicted on the above map.

Attn: David Bertuch
BHP Mineral Resources Inc.
180 Magee Suite 134
Tucson, Arizona 85704

NOTICE IS HEREBY GIVEN that the **AQUA 237**

_____ lode mining claim has been located
by BHP Mineral Resources Inc. whose current mailing
address is 180 Magee Suite 134
Tucson, Arizona 85704

The general course of this claim is East/West and it is situated in Greenlee County, Arizona. This claim is 1500 feet in length and 600 feet in width. This claim runs from the location monument on which this location notice is posted approximately 1490 feet in a/an easterly direction to the east end line and 10 feet in a/an westerly direction to the west end line. This claim is marked by six monuments, one at each corner and one at the center of each end line of the claim.

The location monument on which this notice is posted is situated within Section 1, Township 5 South, Range 31 East, Gila Salt River Base and Meridian, Arizona and this claim encompasses portions of the following quarter section(s), section(s), Township(s) and Range(s): SE 1/4 of the SE 1/4 of Section 1, Township 5 South, Range 31 East, and SW 1/4 of the SW 1/4 of Section 6, Township 5 South, Range 32 East, Gila Salt River Base and Meridian, Greenlee County, Arizona, San Francisco River Mining District.


The locality of this claim with reference to some natural object or permanent monument and additional information (if any) concerning its locality are as follows: 14519 feet south and 5866 feet east from the northeast corner of Section 26, Township 4 South, Range 31 East, to the northeast corner of said claim.

Inaccessibility has made a **Witness Corner** necessary for this claim. Said Witness Corner for this claim has been set **10800** feet north of the northeast corner as described above, at the northeast corner of **Aqua #255**, which is 3719 feet south and 5866 feet east from the northeast corner of Section 26, Township 4 South, Range 31 East.

DATED AND POSTED on the ground this 30th day of May, 2018

LOCATOR (s) BHP Mineral Resources Inc.
180 Magee Suite 134
Tucson, AZ 85704

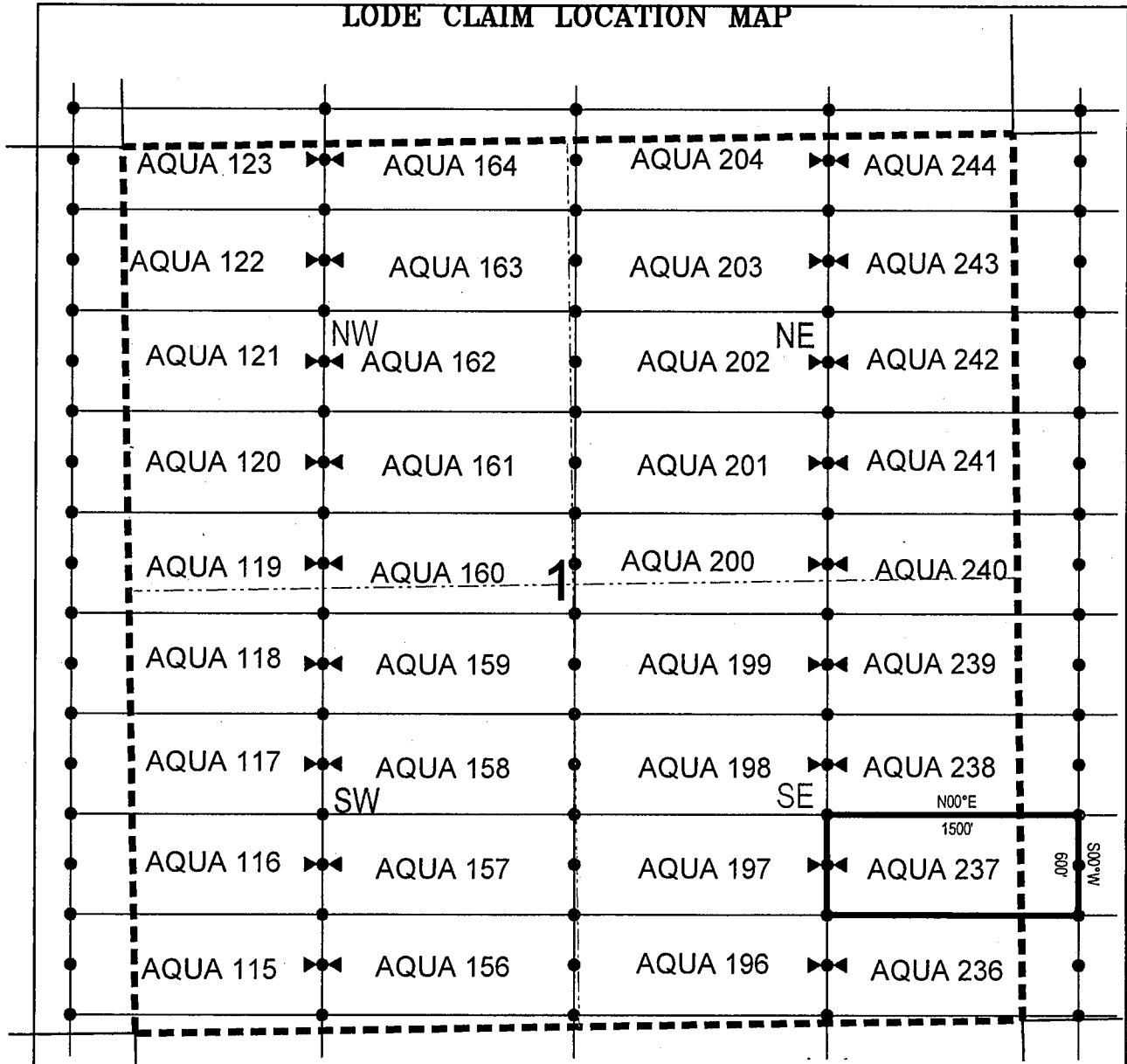
AGENT: T. Robert Breen /



RECEIVED
BLM AZ STATE OFFICE
2016 JUN 21 P 12:5
PHOENIX, ARIZONA

AHC 451621

LODE CLAIM LOCATION MAP



● Corner Posts ▲ Location Monuments Scale: 1"=1000'



1. The above map depicts the **AQUA 237** Lode Claim, which is located in the SE 1/4 of the SE 1/4 of Section 1, Township 5 South, Range 31 East, and SW 1/4 of the SW 1/4 of Section 6, Township 5 South, Range 32 East, Gila Salt River Base and Meridian, Greenlee County, Arizona, San Francisco River Mining District.
2. The type of corner and location monuments used are wood 2"x2"x48" posts and metal tags with location information written thereon.
3. The bearings and distances in degrees and feet between claim corners are as depicted on the above map.

**Attn: David Bertuch
BHP Mineral Resources Inc.
180 Magee Suite 134
Tucson, Arizona 85704**

NOTICE IS HEREBY GIVEN that the AQUA 238

by BHP Mineral Resources Inc. whose current mailing

Tucson, Arizona 85704

RECEIVED
BLM AZ STATE OFFICE
2018 JUN 21 P 1:00
PHOENIX, ARIZONA

The location monument on which this notice is posted is situated within Section 1 , Township 5 South ,

following quarter section(s), section(s), Township(s) and Range(s): NE 1/4 of the SE 1/4 of Section 1, Township 5 South, Range 31 East, and NW 1/4 of the SW 1/4 of Section 6, Township 5 South, Range 32 East, Gila Salt River Base and Meridian, Greenlee County, Arizona, San Francisco River Mining District.

Inaccessibility has made a **Witness Corner** necessary for this claim. Said Witness Corner for this claim has been set **10200** feet **north** of the northeast corner as described above, at the northeast corner of **Aqua #255**, which is 3719 feet south and 5866 feet east from the northeast corner of Section 26, Township 4 South, Range 31 East.


DATED AND POSTED on the ground this 30th day of May, 20 18

AGENT: T. Robert Breen /



ATC 451b22

LODE CLAIM LOCATION MAP



• Corner Posts ▲ Location Monuments Scale: 1"=1000'



1. The above map depicts the **AQUA 238** Lode Claim, which is located in the NE 1/4 of the SE 1/4 of Section 1, Township 5 South, Range 31 East, and NW 1/4 of the SW 1/4 of Section 6, Township 5 South, Range 32 East, Gila Salt River Base and Meridian, Greenlee County, Arizona, San Francisco River Mining District.
2. The type of corner and location monuments used are wood 2"x2"x48" posts and metal tags with location information written thereon.
3. The bearings and distances in degrees and feet between claim corners are as depicted on the above map.

Attn: David Bertuch
BHP Mineral Resources Inc.
180 Magee Suite 134
Tucson, Arizona 85704

NOTICE IS HEREBY GIVEN that the AQUA 239

by BHP Mineral Resources Inc. whose current mailing

Tucson, Arizona 85704

RECEIVED
BLM AZ STATE OFF
2018 JUN 21 P 11:08
PHOENIX, ARIZONA

following quarter section(s), section(s), Township(s) and Range(s): NE 1/4 of the SE 1/4 of Section 1, Township 5 South, Range 31 East, and NW 1/4 of the SW 1/4 of Section 6, Township 5 South, Range 32 East, Gila Salt River Base and Meridian, Greenlee County, Arizona, San Francisco River Mining District.


Inaccessibility has made a **Witness Corner** necessary for this claim. Said Witness Corner for this claim has been set **9600** feet north of the northeast corner as described above, at the northeast corner of **Aqua #255**, which is 3719 feet south and 5866 feet east from the northeast corner of Section 26, Township 4 South, Range 31 East.

LOCATOR (s) BHP Mineral Resources Inc.
180 Magee Suite 134
Tucson, AZ 85704



AMC 451623

LODE CLAIM LOCATION MAP



• Corner Posts ▲ Location Monuments Scale: 1"=1000'



1. The above map depicts the **AQUA 239** Lode Claim, which is located in the NE 1/4 of the SE 1/4 of Section 1, Township 5 South, Range 31 East, and NW 1/4 of the SW 1/4 of Section 6, Township 5 South, Range 32 East, Gila Salt River Base and Meridian, Greenlee County, Arizona, San Francisco River Mining District.
2. The type of corner and location monuments used are wood 2"x2"x48" posts and metal tags with location information written thereon.
3. The bearings and distances in degrees and feet between claim corners are as depicted on the above map.

Attn: David Bertuch
BHP Mineral Resources Inc.
180 Magee Suite 134
Tucson, Arizona 85704

NOTICE IS HEREBY GIVEN that the **AQUA 240**

_____ lode mining claim has been located
by BHP Mineral Resources Inc. whose current mailing
address is 180 Magee Suite 134
Tucson, Arizona 85704

RECEIVED
BLM AZ STATE OFFICE
2018 JUN 21 P 1:00
PHOENIX, ARIZONA

AMC 451624

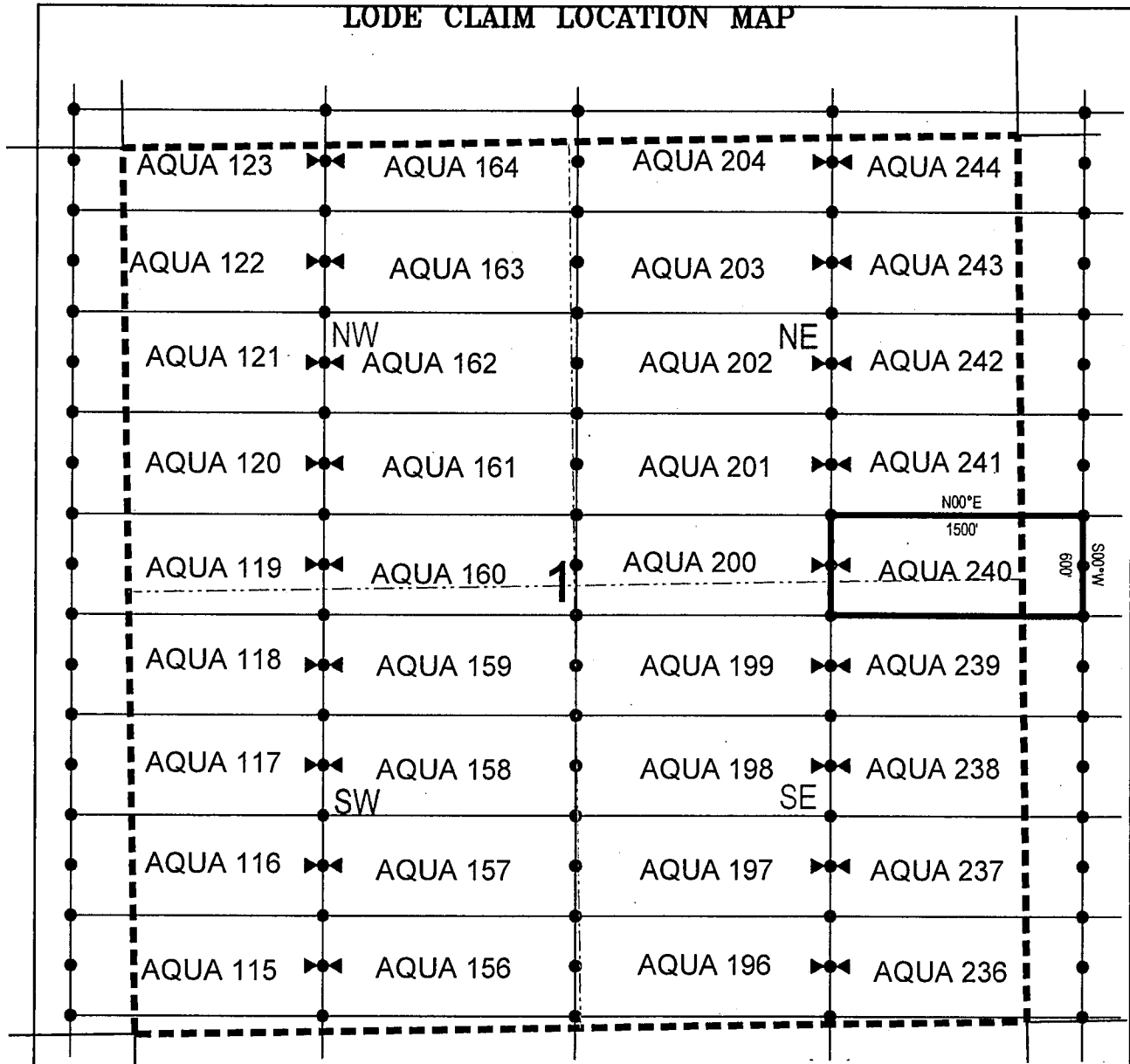
Inaccessibility has made a **Witness Corner** necessary for this claim. Said Witness Corner for this claim has been set **9000 feet north** of the northeast corner as described above, at the northeast corner of **Aqua #255**, which is 3719 feet south and 5866 feet east from the northeast corner of Section 26, Township 4 South, Range 31 East.

DATED AND POSTED on the ground this 30th day of May, 2018.

LOCATOR (s) BHP Mineral Resources Inc.
180 Magee Suite 134
Tucson, AZ 85704

AGENT: T. Robert Breen /

LODE CLAIM LOCATION MAP



• Corner Posts ▲ Location Monuments Scale: 1"=1000'



1. The above map depicts the **AQUA 240** Lode Claim, which is located in the NE 1/4 of the SE 1/4 and SE 1/4 of the NE 1/4 of Section 1, Township 5 South, Range 31 East, and NW 1/4 of the SW 1/4 and SW 1/4 of the NW 1/4 of Section 6, Township 5 South, Range 32 East, Gila Salt River Base and Meridian, Greenlee County, Arizona, San Francisco River Mining District.
2. The type of corner and location monuments used are wood 2"x2"x48" posts and metal tags with location information written thereon.
3. The bearings and distances in degrees and feet between claim corners are as depicted on the above map.

Attn: David Bertuch
BHP Mineral Resources Inc.
180 Magee Suite 134
Tucson, Arizona 85704

NOTICE IS HEREBY GIVEN that the AQUA 241

_____ lode mining claim has been located
by BHP Mineral Resources Inc. whose current mailing
address is 180 Magee Suite 134
Tucson, Arizona 85704

RECEIVED
BLM AZ STATE OFFICE
2018 JUN 21 P 1:00
PHOENIX, ARIZONA

The location monument on which this notice is posted is situated within Section 1 , Township 5 South , Range 31 East, Gila Salt River Base and Meridian, Arizona and this claim encompasses portions of the following quarter section(s), section(s), Township(s) and Range(s): SE 1/4 of the NE 1/4 of Section 1, Township 5 South, Range 31 East, and SW 1/4 of the NW 1/4 of Section 6, Township 5 South, Range 32 East, Gila Salt River Base and Meridian, Greenlee County, Arizona, San Francisco River Mining District.

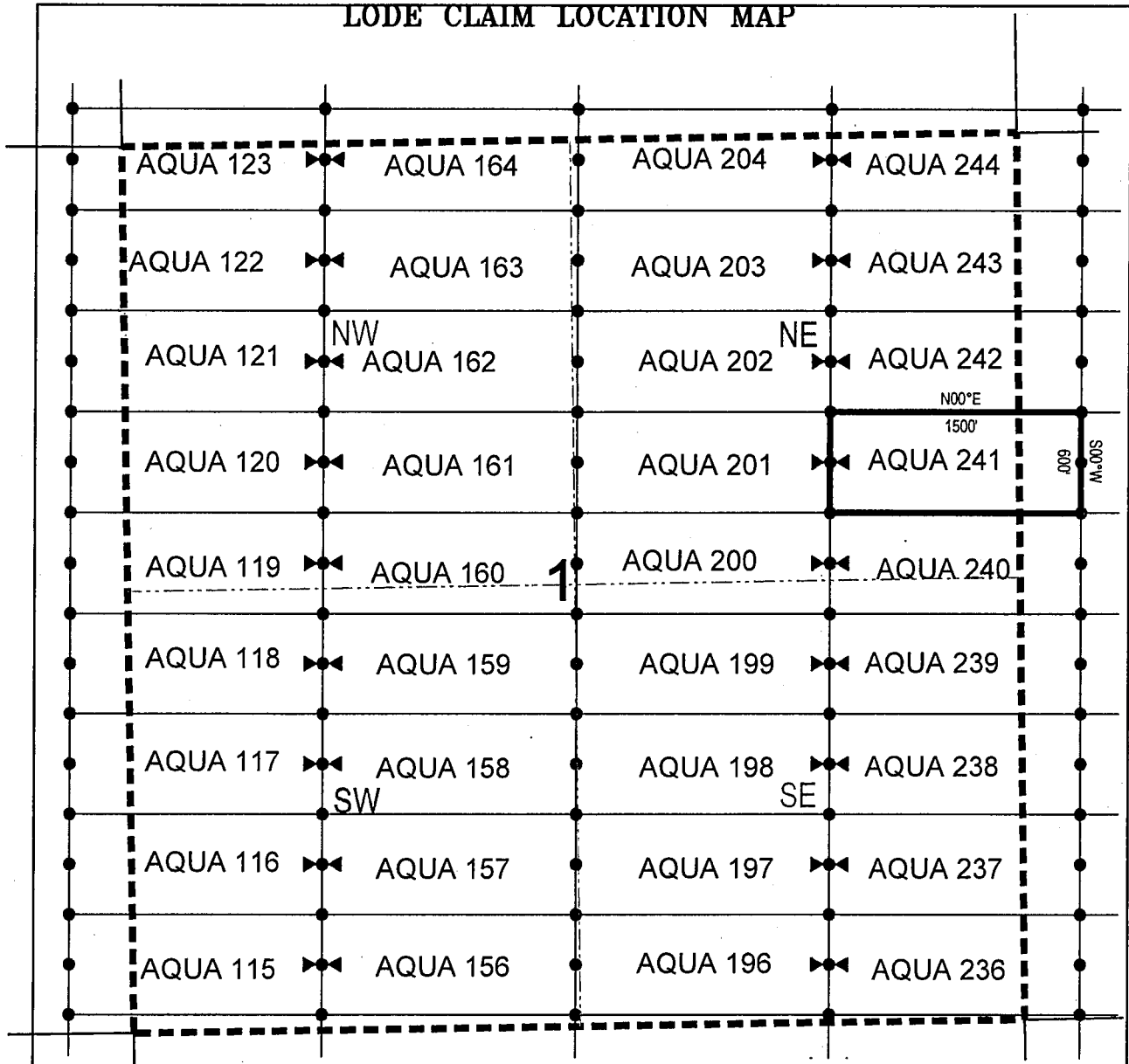
Inaccessibility has made a **Witness Corner** necessary for this claim. Said Witness Corner for this claim has been set **8400 feet north** of the northeast corner as described above, at the northeast corner of **Aqua #255**, which is 3719 feet south and 5866 feet east from the northeast corner of Section 26, Township 4 South, Range 31 East.

LOCATOR (s) BHP Mineral Resources Inc.
180 Magee Suite 134
Tucson, AZ 85704

72B

25-11-54

LODE CLAIM LOCATION MAP



• Corner Posts

▲ Location Monuments

Scale: 1"=1000'



1. The above map depicts the **AQUA 241** Lode Claim, which is located in the SE 1/4 of the NE 1/4 of Section 1, Township 5 South, Range 31 East, and SW 1/4 of the NW 1/4 of Section 6, Township 5 South, Range 32 East, Gila Salt River Base and Meridian, Greenlee County, Arizona, San Francisco River Mining District.
2. The type of corner and location monuments used are wood 2"x2"x48" posts and metal tags with location information written thereon.
3. The bearings and distances in degrees and feet between claim corners are as depicted on the above map.

Attn: David Bertuch
BHP Mineral Resources Inc.
180 Magee Suite 134
Tucson, Arizona 85704

NOTICE IS HEREBY GIVEN that the AQUA 242

_____ lode mining claim has been located
by BHP Mineral Resources Inc. whose current mailing
address is 180 Magee Suite 134
Tucson, Arizona 85704

RECEIVED
BLM AZ STATE OFFICE
2018 JUN 21 P 1:00
PHOENIX, ARIZONA

1-26

following quarter section(s), section(s), Township(s) and Range(s): SE 1/4 of the NE 1/4 and NE 1/4 of the NE 1/4 of Section 1, Township 5 South, Range 31 East, and SW 1/4 of the NW 1/4 and NW 1/4 of the NW 1/4 of Section 6, Township 5 South, Range 32 East, Gila Salt River Base and Meridian, Greenlee County, Arizona, San Francisco River Mining District.

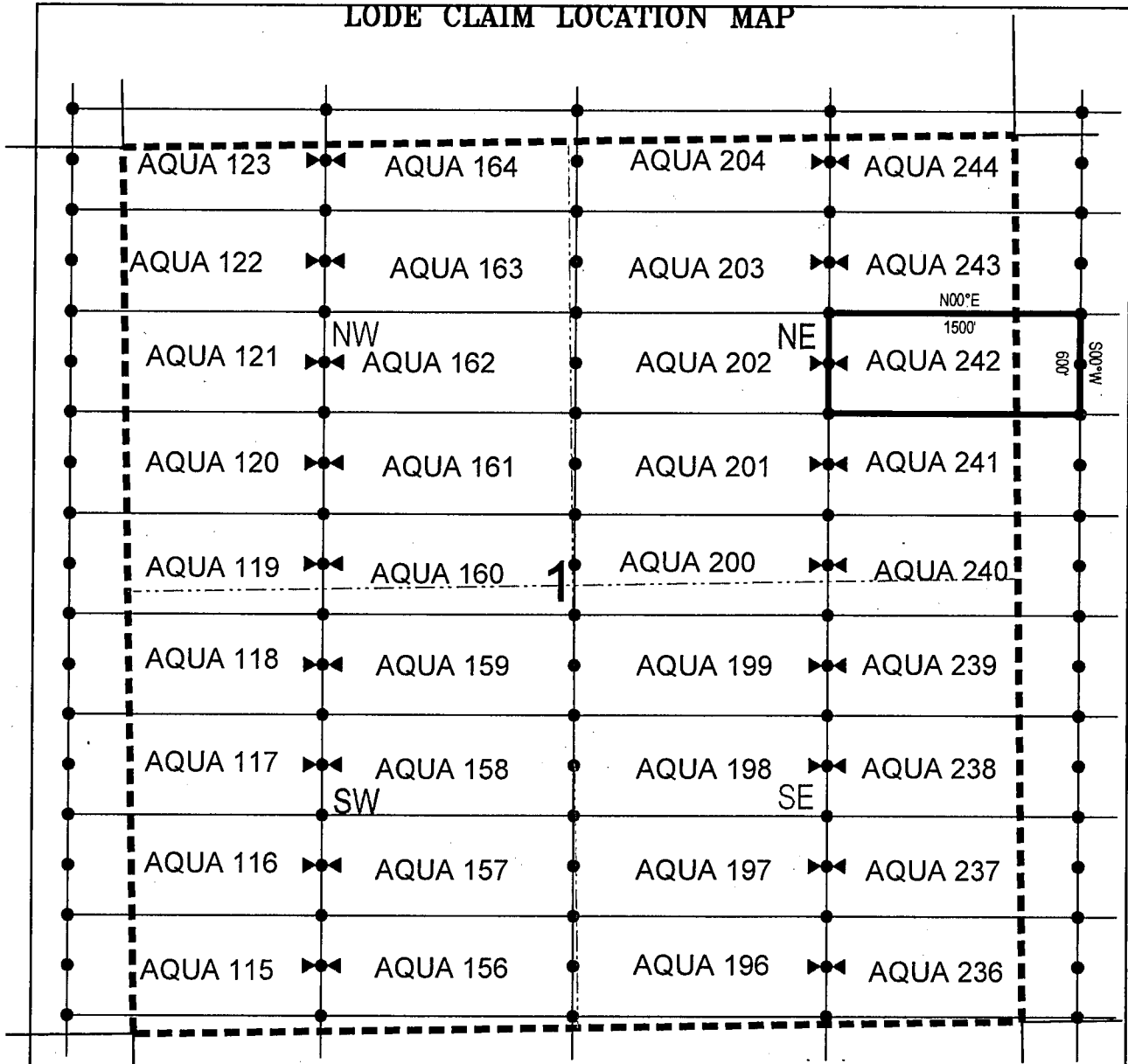
Inaccessibility has made a **Witness Corner** necessary for this claim. Said Witness Corner for this claim has been set **7800** feet north of the northeast corner as described above, at the northeast corner of **Aqua #255**, which is 3719 feet south and 5866 feet east from the northeast corner of Section 26, Township 4 South, Range 31 East.

DATED AND POSTED on the ground this 30th day of May, 20 18

AGENT: T. Robert Breen /



LODE CLAIM LOCATION MAP



• Corner Posts ▲ Location Monuments Scale: 1"=1000'



1. The above map depicts the **AQUA 242** Lode Claim, which is located in the SE 1/4 of the NE 1/4 and NE 1/4 of the NE 1/4 of Section 1, Township 5 South, Range 31 East, and SW 1/4 of the NW 1/4 and NW 1/4 of the NW 1/4 of Section 6, Township 5 South, Range 32 East, Gila Salt River Base and Meridian, Greenlee County, Arizona, San Francisco River Mining District.
2. The type of corner and location monuments used are wood 2"x2"x48" posts and metal tags with location information written thereon.
3. The bearings and distances in degrees and feet between claim corners are as depicted on the above map.

**Attn: David Bertuch
BHP Mineral Resources Inc.
180 Magee Suite 134
Tucson, Arizona 85704**

NOTICE IS HEREBY GIVEN that the AQUA 243

RECEIVED
BLM AZ STATE OFFICE
2018 JUN 21 P 1:00
PHOENIX, ARIZONA

The location monument on which this notice is posted is situated within Section 1 , Township 5 South , Range 31 East, Gila Salt River Base and Meridian, Arizona and this claim encompasses portions of the following quarter section(s), section(s), Township(s) and Range(s): NE 1/4 of the NE 1/4 of Section 1, Township 5 South, Range 31 East, and NW 1/4 of the NW 1/4 of Section 6, Township 5 South, Range 32 East, Gila Salt River Base and Meridian, Greenlee County, Arizona, San Francisco River Mining District.

Inaccessibility has made a **Witness Corner** necessary for this claim. Said Witness Corner for this claim has been set **7200** feet north of the northeast corner as described above, at the northeast corner of **Aqua #255**, which is 3719 feet south and 5866 feet east from the northeast corner of Section 26, Township 4 South, Range 31 East.

LOCATOR (s) BHP Mineral Resources Inc.
180 Magee Suite 134
Tucson, AZ 85704



AC-51027

LODE CLAIM LOCATION MAP

AQUA 123	AQUA 164	AQUA 204	AQUA 244
AQUA 122	AQUA 163	AQUA 203	AQUA 243
AQUA 121	AQUA 162	AQUA 202	AQUA 242
AQUA 120	AQUA 161	AQUA 201	AQUA 241
AQUA 119	AQUA 160	AQUA 200	AQUA 240
AQUA 118	AQUA 159	AQUA 199	AQUA 239
AQUA 117	AQUA 158	AQUA 198	AQUA 238
AQUA 116	AQUA 157	AQUA 197	AQUA 237
AQUA 115	AQUA 156	AQUA 196	AQUA 236

Directional markers: NW, NE, SW, SE.

Scale: 1500' (North-South), 600' (East-West).

Feature 1: A dashed line labeled '1' running horizontally across the middle of the map.

1. The above map depicts the **AQUA 243** Lode Claim, which is located in the NE 1/4 of the NE 1/4 of Section 1, Township 5 South, Range 31 East, and NW 1/4 of the NW 1/4 of Section 6, Township 5 South, Range 32 East, Gila Salt River Base and Meridian, Greenlee County, Arizona, San Francisco River Mining District.
2. The type of corner and location monuments used are wood 2"x2"x48" posts and metal tags with location information written thereon.
3. The bearings and distances in degrees and feet between claim corners are as depicted on the above map.

Attn: David Bertuch
BHP Mineral Resources Inc.
180 Magee Suite 134
Tucson, Arizona 85704

NOTICE IS HEREBY GIVEN that the AQUA 244

by BHP Mineral Resources Inc. whose current mailing

address is 180 Magee Suite 134

Tucson, Arizona 85704

RECEIVED
BLM AZ STATE OFFICE
2018 JUN 21 P 1:00
PHOENIX, ARIZONA

The location monument on which this notice is posted is situated within Section 1 , Township 5 South ,

Range 31 East, Gila Salt River Base and Meridian, Arizona and this claim encompasses portions of the

following quarter section(s), section(s), Township(s) and Range(s): NE 1/4 of the NE 1/4 of Section 1, Township 5 South, Range 31 East, and NW 1/4 of the NW 1/4 of Section 6, T5S, R32E, and SW 1/4 of the SW 1/4 of Section 31, T4S, R32E, and SE 1/4 of the SE 1/4 of Section 36, T4S, R31E, Gila Salt River Base and Meridian, Greenlee County, Arizona, San Francisco River Mining District.

The locality of this claim with reference to some natural object or permanent monument and additional information (if any) concerning its locality are as follows: 10319 feet south and 5866 feet east from the northeast corner of Section 26, Township 4 South, Range 31 East, to the northeast corner of said claim.

Inaccessibility has made a **Witness Corner** necessary for this claim. Said Witness Corner for this claim has been set **6600 feet north** of the northeast corner as described above, at the northeast corner of **Aqua #255**, which is 3719 feet south and 5866 feet east from the northeast corner of Section 26, Township 4 South, Range 31 East.

DATED AND POSTED on the ground this 30th day of May, 20 18

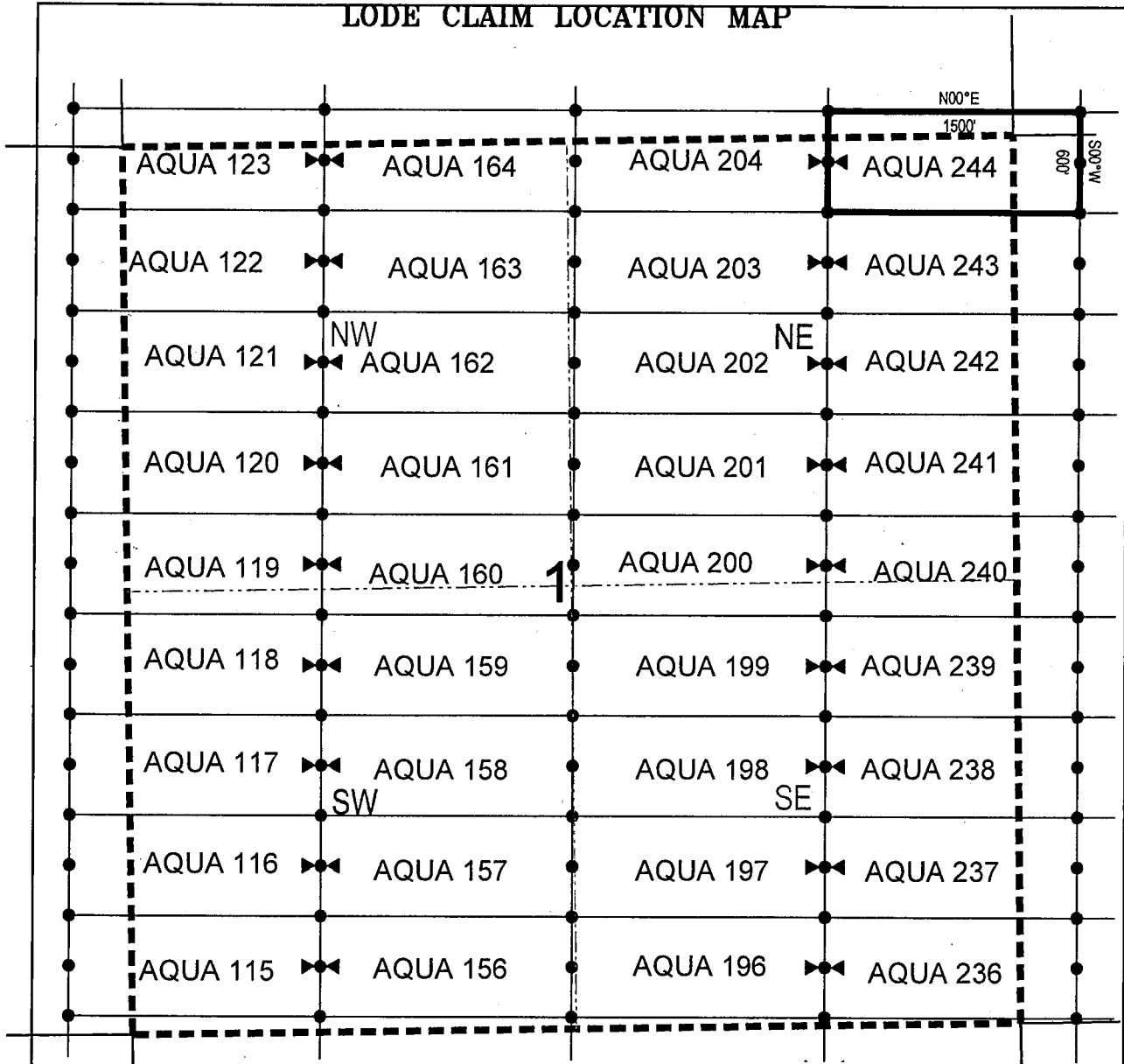
LOCATOR (s) BHP Mineral Resources Inc.
180 Magee Suite 134
Tucson, AZ 85704

AGENT: T. Robert Breen /



AMC 451628

LODE CLAIM LOCATION MAP



• Corner Posts ▲ Location Monuments Scale: 1"=1000'



1. The above map depicts the **AQUA 244** Lode Claim, which is located in the NE 1/4 of the NE 1/4 of Section 1, Township 5 South, Range 31 East, and NW 1/4 of the NW 1/4 of Section 6, T5S, R32E, and SW 1/4 of the SW 1/4 of Section 31, T4S, R32E, and SE 1/4 of the SE 1/4 of Section 36, T4S, R31E, Gila Salt River Base and Meridian, Greenlee County, Arizona, San Francisco River Mining District.
2. The type of corner and location monuments used are wood 2"x2"x48" posts and metal tags with location information written thereon.
3. The bearings and distances in degrees and feet between claim corners are as depicted on the above map.

Attn: David Bertuch
BHP Mineral Resources Inc.
180 Magee Suite 134
Tucson, Arizona 85704

NOTICE IS HEREBY GIVEN that the AQUA 245

RECEIVED
BLM AZ STATE OFFICE
2018 JUN 21 P 1:00
PHOENIX, ARIZONA

ALC 451629

ALC 451629

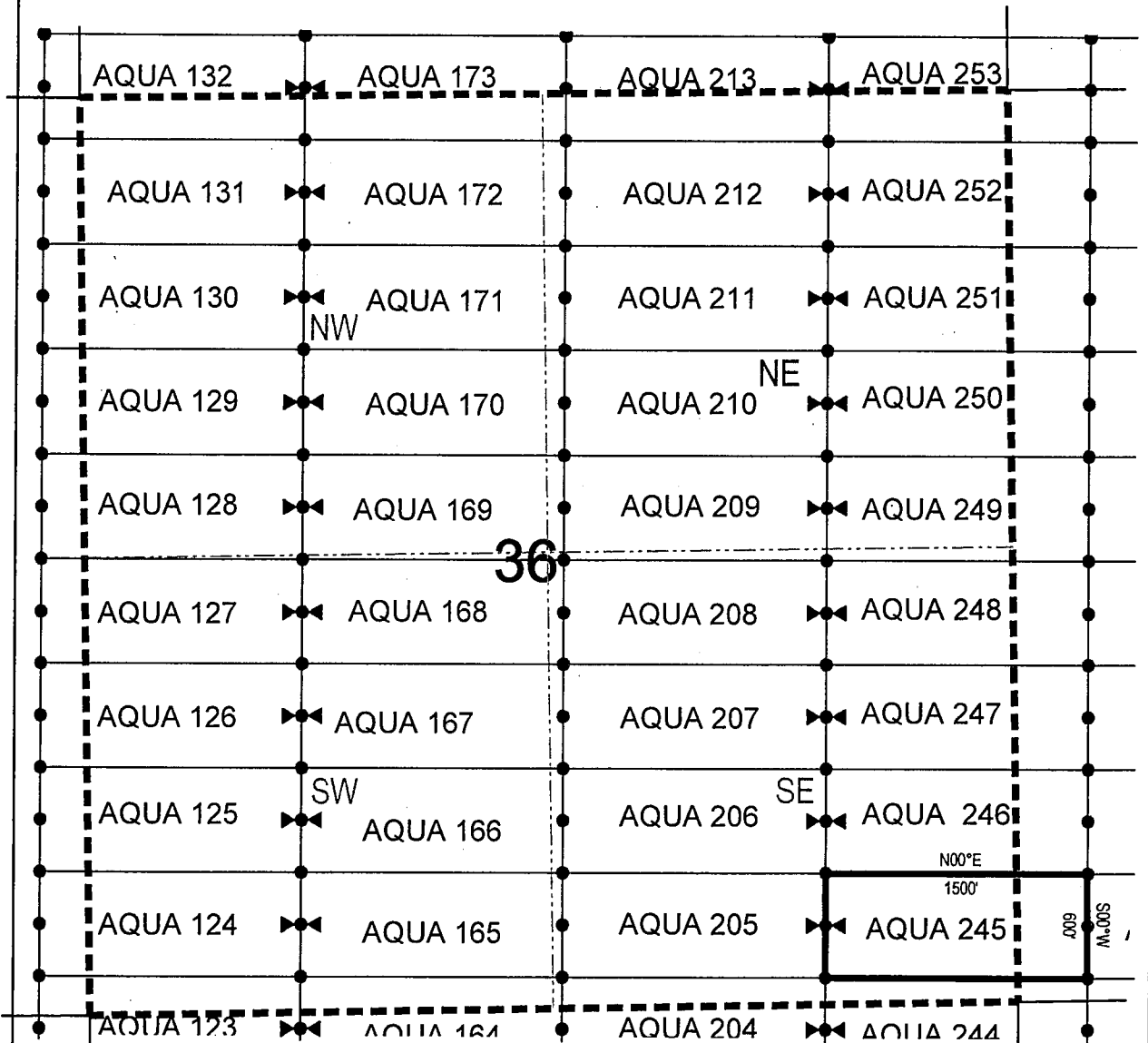
ALC 451629

ALC 451629

ALC 451629



LODE CLAIM LOCATION MAP



• Corner Posts ▲ Location Monuments Scale: 1"=1000'



1. The above map depicts the **AQUA 245** Lode Claim, which is located in the SE 1/4 of the SE 1/4 of Section 36, Township 4 South, Range 31 East, and SW 1/4 of the SW 1/4 of Section 31, Township 4 South, Range 32 East, Gila Salt River Base and Meridian, Greenlee County, Arizona, San Francisco River Mining District.
2. The type of corner and location monuments used are wood 2"x2"x48" posts and metal tags with location information written thereon.
3. The bearings and distances in degrees and feet between claim corners are as depicted on the above map.

Attn: David Bertuch
BHP Mineral Resources Inc.
180 Magee Suite 134
Tucson, Arizona 85704

NOTICE IS HEREBY GIVEN that the AQUA 246

by BHP Mineral Resources Inc. whose current mailing

address is 180 Magee Suite 134

Tucson, Arizona 85704

RECEIVED
BLM AZ STATE OFFICE
2010 JUN 21 P 1:00
PHOENIX, ARIZONA

The location monument on which this notice is posted is situated within Section 36, Township 4 South,

following quarter section(s), section(s), Township(s) and Range(s): SE 1/4 of the SE 1/4 of Section 36, Township 4 South, Range 31 East, and SW 1/4 of the SW 1/4 of Section 31, Township 4 South, Range 32 East, Gila Salt River Base and Meridian, Greenlee County, Arizona, San Francisco River Mining District.

(if any) concerning its locality are as follows: 9119 feet south and 5866 feet east from the northeast corner of Section 26, Township 4 South, Range 31 East, to the northeast corner of said claim.

Inaccessibility has made a **Witness Corner** necessary for this claim. Said Witness Corner for this claim has been set **5400 feet north** of the northeast corner as described above, at the northeast corner of **Aqua #255**, which is 3719 feet south and 5866 feet east from the northeast corner of Section 26, Township 4 South, Range 31 East.

DATED AND POSTED on the ground this 30th day of May, 20 18


LOCATOR (s) BHP Mineral Resources Inc.
180 Magee Suite 134
Tucson, AZ 85704

AGENT: T. Robert Breen /



AMC 451630

LODE CLAIM LOCATION MAP



• Corner Posts ▲ Location Monuments Scale: 1"=1000'



1. The above map depicts the **AQUA 246** Lode Claim, which is located in the SE 1/4 of the SE 1/4 of Section 36, Township 4 South, Range 31 East, and SW 1/4 of the SW 1/4 of Section 31, Township 4 South, Range 32 East, Gila Salt River Base and Meridian, Greenlee County, Arizona, San Francisco River Mining District.
2. The type of corner and location monuments used are wood 2"x2"x48" posts and metal tags with location information written thereon.
3. The bearings and distances in degrees and feet between claim corners are as depicted on the above map.

Attn: David Bertuch
BHP Mineral Resources Inc.
180 Magee Suite 134
Tucson, Arizona 85704

NOTICE IS HEREBY GIVEN that the AQUA 247

RECEIVED
BLM AZ STATE
2016 JUN 21 PM 4:05
PHOENIX, ARIZ

ANC 451631


Inaccessibility has made a **Witness Corner** necessary for this claim. Said Witness Corner for this claim has been set **4800** feet north of the northeast corner as described above, at the northeast corner of **Aqua #255**, which is 3719 feet south and 5866 feet east from the northeast corner of Section 26, Township 4 South, Range 31 East.

DATED AND POSTED on the ground this 30th day of May, 20 18

AGENT: T. Robert Breen /

_____, 2016.

LODE CLAIM LOCATION MAP



• Corner Posts

▲ Location Monuments

Scale: 1"=1000'



1. The above map depicts the **AQUA 247** Lode Claim, which is located in the NE 1/4 of the SE 1/4 of Section 36, Township 4 South, Range 31 East, and NW 1/4 of the SW 1/4 of Section 31, Township 4 South, Range 32 East, Gila Salt River Base and Meridian, Greenlee County, Arizona, San Francisco River Mining District.
2. The type of corner and location monuments used are wood 2"x2"x48" posts and metal tags with location information written thereon.
3. The bearings and distances in degrees and feet between claim corners are as depicted on the above map.

Attn: David Bertuch
BHP Mineral Resources Inc.
180 Magee Suite 134
Tucson, Arizona 85704

NOTICE IS HEREBY GIVEN that the AQUA 248
_____ lode mining claim has been located
by BHP Mineral Resources Inc. whose current mailing
address is 180 Magee Suite 134
Tucson, Arizona 85704

RECEIVED
BLM AZ STATE OFFICE
2018 JUN 21 P 1:00
Phoenix, Arizona
Greenelee

The location monument on which this notice is posted is situated within Section 36, Township 4 South, Range 31 East, Gila Salt River Base and Meridian, Arizona and this claim encompasses portions of the following quarter section (s), section (s), Township (s) and Range (s) NE 1/4 of the SE 1/4 of Section 36, Township 4 South, Range 31 East, and NW 1/4 of the SW 1/4 of Section 31, Township 4 South, Range 32 East, Gila Salt River Base and Meridian, Greenlee County, Arizona, San Francisco River Mining District.


The locality of this claim with reference to some natural object or permanent monument and additional information (if any) concerning its locality are as follows: 7919 feet south and 5866 feet east from the northeast corner of Section 26, Township 4 South, Range 31 East, to the northeast corner of said claim.

DATED AND POSTED on the ground this 1st day of May, 2018

LOCATOR (s) BHP Mineral Resources Inc. AGENT: T. Robert Breen /
180 Magee Suite 134
Tucson, AZ 85704

23154C

LODE CLAIM LOCATION MAP



• Corner Posts ▲ Location Monuments Scale: 1"=1000'



1. The above map depicts the **AQUA 248** Lode Claim, which is located in the NE 1/4 of the SE 1/4 of Section 36, Township 4 South, Range 31 East, and NW 1/4 of the SW 1/4 of Section 31, Township 4 South, Range 32 East, Gila Salt River Base and Meridian, Greenlee County, Arizona, San Francisco River Mining District.
2. The type of corner and location monuments used are wood 2"x2"x48" posts and metal tags with location information written thereon.
3. The bearings and distances in degrees and feet between claim corners are as depicted on the above map.

When recorded return to:

Attn: David Bertuch
BHP Mineral Resources Inc.
180 Magee Suite 134
Tucson, Arizona 85704

LOCATION NOTICE FOR LODE MINING CLAIM

NOTICE IS HEREBY GIVEN that the AQUA 249
_____ lode mining claim has been located
by BHP Mineral Resources Inc. whose current mailing
address is 180 Magee Suite 134
Tucson, Arizona 85704


RECEIVED
BLM AZ STATE OFFICE
2018 JUN 21 P 1:00
PHOENIX, ARIZONA

The general course of this claim is East/West and it is situated in Greenlee
County, Arizona. This claim is 1500 feet in length and 600 feet in width. This claim runs
from the location monument on which this location notice is posted approximately 1490 feet in a
easterly direction to the east end line and 10 feet in a westerly direction to the
west end line. This claim is marked by six monuments, one at each corner and one at the center of each
end line of the claim.

The location monument on which this notice is posted is situated within Section 36, Township 4
South, Range 31 East, Gila Salt River Base and Meridian, Arizona and this claim encompasses portions
of the following quarter section (s), section (s), Township (s) and Range (s) SE 1/4 of the NE 1/4 and NE 1/4
of the SE 1/4 of Section 36, Township 4 South, Range 31 East, and NW 1/4 of the SW 1/4 and SW 1/4 of the
NW 1/4 of Section 31, Township 4 South, Range 32 East, Gila Salt River Base and Meridian, Greenlee
County, Arizona, San Francisco River Mining District.

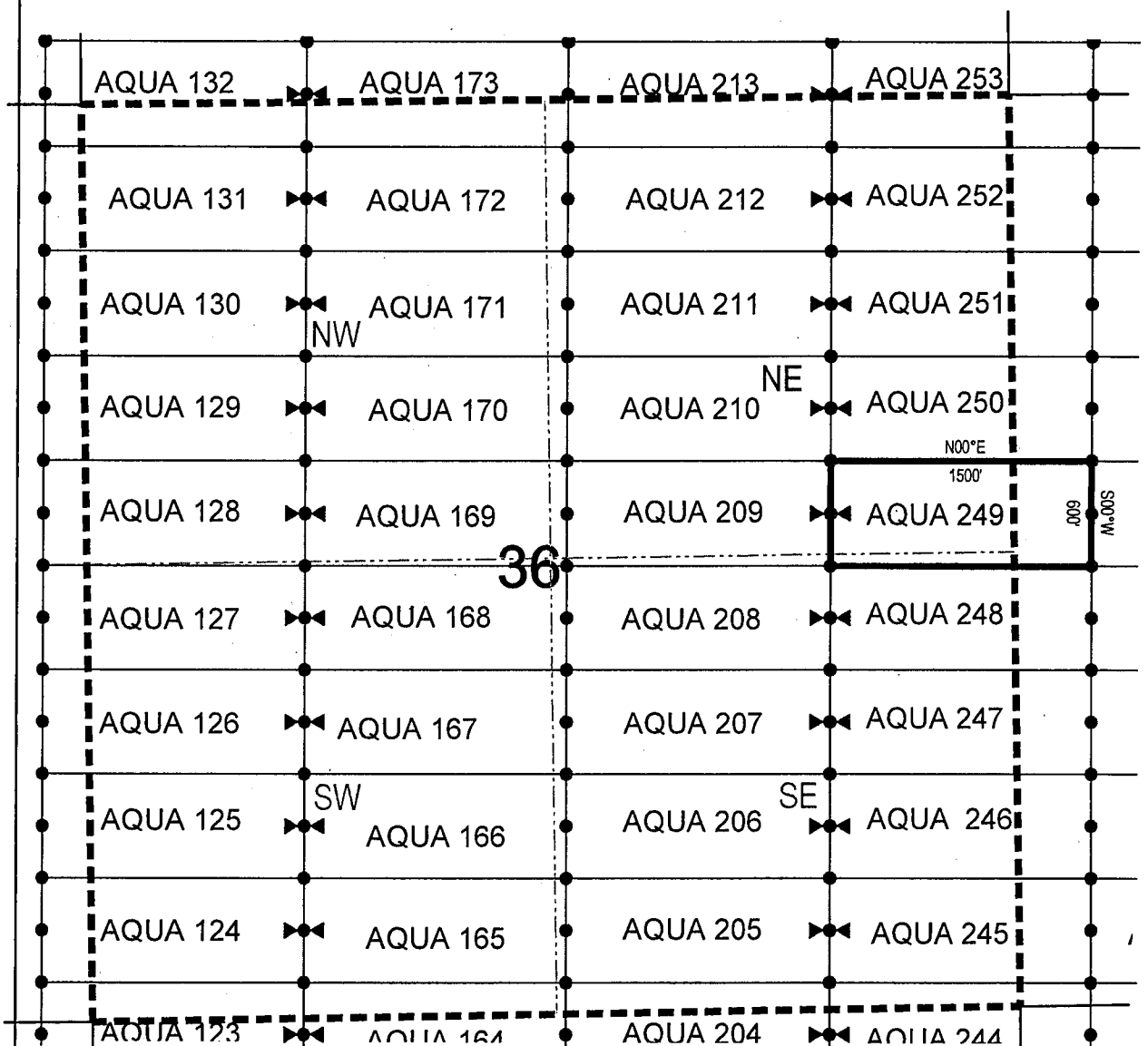
The locality of this claim with reference to some natural object or permanent monument and additional information
(if any) concerning its locality are as follows: 7319 feet south and 5866 feet east from the northeast corner of
Section 26, Township 4 South, Range 31 East, to the northeast corner of said claim.

DATED AND POSTED on the ground this 1st day of May, 2018

LOCATOR (s) BHP Mineral Resources Inc. AGENT: T. Robert Breen / 
180 Magee Suite 134
Tucson, AZ 85704

AMC451633

LODE CLAIM LOCATION MAP



● Corner Posts ▲ Location Monuments Scale: 1"=1000'



1. The above map depicts the **AQUA 249** Lode Claim, which is located in the SE 1/4 of the NE 1/4 and NE 1/4 of the SE 1/4 of Section 36, Township 4 South, Range 31 East, and NW 1/4 of the SW 1/4 and SW 1/4 of the NW 1/4 of Section 31, Township 4 South, Range 32 East, Gila Salt River Base and Meridian, Greenlee County, Arizona, San Francisco River Mining District.
2. The type of corner and location monuments used are wood 2"x2"x48" posts and metal tags with location information written thereon.
3. The bearings and distances in degrees and feet between claim corners are as depicted on the above map.

When recorded return to:

Attn: David Bertuch
BHP Mineral Resources Inc.
180 Magee Suite 134
Tucson, Arizona 85704

LOCATION NOTICE FOR LODE MINING CLAIM

NOTICE IS HEREBY GIVEN that the AQUA 250
_____ lode mining claim has been located
by BHP Mineral Resources Inc. whose current mailing
address is 180 Magee Suite 134
Tucson, Arizona 85704

RECEIVED
BLM AZ STATE OFFICE
2018 JUN 21 P 1:08
PHOENIX, ARIZONA

The general course of this claim is East/West and it is situated in Greenlee
County, Arizona. This claim is 1500 feet in length and 600 feet in width. This claim runs
from the location monument on which this location notice is posted approximately 1490 feet in a
easterly direction to the east end line and 10 feet in a westerly direction to the
west end line. This claim is marked by six monuments, one at each corner and one at the center of each
end line of the claim.

The location monument on which this notice is posted is situated within Section 36, Township 4
South, Range 31 East, Gila Salt River Base and Meridian, Arizona and this claim encompasses portions
of the following quarter section (s), section (s), Township (s) and Range (s) SE 1/4 of the NE 1/4 of Section 36,
Township 4 South, Range 31 East, and SW 1/4 of the NW 1/4 of Section 31, Township 4 South, Range 32
East, Gila Salt River Base and Meridian, Greenlee County, Arizona, San Francisco River Mining District.


The locality of this claim with reference to some natural object or permanent monument and additional information
(if any) concerning its locality are as follows: 6719 feet south and 5866 feet east from the northeast corner of
Section 26, Township 4 South, Range 31 East, to the northeast corner of said claim.

DATED AND POSTED on the ground this 1st day of May, 2018

LOCATOR (s) BHP Mineral Resources Inc. AGENT: T. Robert Breen /
180 Magee Suite 134
Tucson, AZ 85704

AMC451634

LODE CLAIM LOCATION MAP



• Corner Posts

▲ Location Monuments

Scale: 1"=1000'



1. The above map depicts the **AQUA 250** Lode Claim, which is located in the SE 1/4 of the NE 1/4 of Section 36, Township 4 South, Range 31 East, and SW 1/4 of the NW 1/4 of Section 31, Township 4 South, Range 32 East, Gila Salt River Base and Meridian, Greenlee County, Arizona, San Francisco River Mining District.
2. The type of corner and location monuments used are wood 2"x2"x48" posts and metal tags with location information written thereon.
3. The bearings and distances in degrees and feet between claim corners are as depicted on the above map.

When recorded return to:

Attn: David Bertuch
BHP Mineral Resources Inc.
180 Magee Suite 134
Tucson, Arizona 85704

LOCATION NOTICE FOR LOPE MINING CLAIM

NOTICE IS HEREBY GIVEN that the AQUA 251

_____ lode mining claim has been located

by BHP Mineral Resources Inc. whose current mailing

address is 180 Magee Suite 134

Tucson, Arizona 85704

RECEIVED
BLM AZ STATE OFFICE
2018 JUN 21 P 1:00
PHOENIX, ARIZONA

The general course of this claim is East/West and it is situated in Greenlee

County, Arizona. This claim is 1500 feet in length and 600 feet in width. This claim runs

from the location monument on which this location notice is posted approximately 1490 feet in a

easterly direction to the east end line and 10 feet in a westerly direction to the

west end line. This claim is marked by six monuments, one at each corner and one at the center of each end line of the claim.

The location monument on which this notice is posted is situated within Section 36, Township 4

South, Range 31 East, Gila Salt River Base and Meridian, Arizona and this claim encompasses portions

of the following quarter section (s), section (s), Township (s) and Range (s) NE 1/4 of the NE 1/4 and SE 1/4
of the NE 1/4 of Section 36, Township 4 South, Range 31 East, and SW 1/4 of the NW 1/4 and NW 1/4 of the
NW 1/4 of Section 31, Township 4 South, Range 32 East, Gila Salt River Base and Meridian, Greenlee
County, Arizona, San Francisco River Mining District.

The locality of this claim with reference to some natural object or permanent monument and additional information

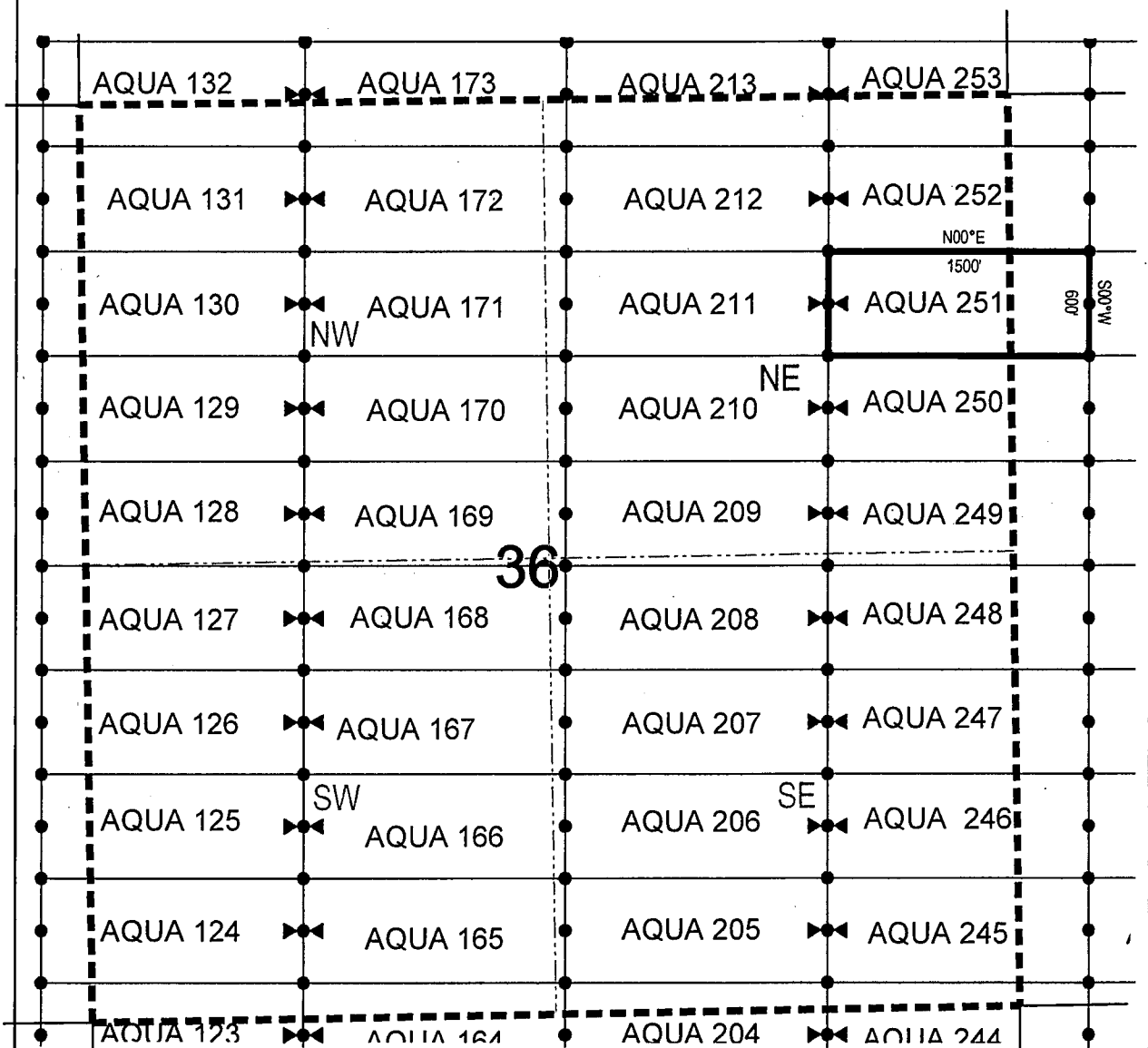
(if any) concerning its locality are as follows: 6119 feet south and 5866 feet east from the northeast corner of
Section 26, Township 4 South, Range 31 East, to the northeast corner of said claim.

DATED AND POSTED on the ground this 1st day of May, 2018.

LOCATOR (s) BHP Mineral Resources Inc. AGENT: T. Robert Breen /
180 Magee Suite 134
Tucson, AZ 85704

AHC451635

LODE CLAIM LOCATION MAP



● Corner Posts ▲ Location Monuments Scale: 1"=1000'



1. The above map depicts the **AQUA 251** Lode Claim, which is located in the NE 1/4 of the NE 1/4 and SE 1/4 of the NE 1/4 of Section 36, Township 4 South, Range 31 East, and SW 1/4 of the NW 1/4 and NW 1/4 of the NW 1/4 of Section 31, Township 4 South, Range 32 East, Gila Salt River Base and Meridian, Greenlee County, Arizona, San Francisco River Mining District.
2. The type of corner and location monuments used are wood 2"x2"x48" posts and metal tags with location information written thereon.
3. The bearings and distances in degrees and feet between claim corners are as depicted on the above map.

When recorded return to:

Attn: David Bertuch
BHP Mineral Resources Inc.
180 Magee Suite 134
Tucson, Arizona 85704

LOCATION NOTICE FOR LODE MINING CLAIM

NOTICE IS HEREBY GIVEN that the AQUA 252
_____ lode mining claim has been located
by BHP Mineral Resources Inc. whose current mailing
address is 180 Magee Suite 134
Tucson, Arizona 85704

RECEIVED
BLM AZ STATE OFFICE
2018 JUN 21 P 1:00
PHOENIX, ARIZONA

The general course of this claim is East/West and it is situated in Greenlee
County, Arizona. This claim is 1500 feet in length and 600 feet in width. This claim runs
from the location monument on which this location notice is posted approximately 1490 feet in a
easterly direction to the east end line and 10 feet in a westerly direction to the
west end line. This claim is marked by six monuments, one at each corner and one at the center of each
end line of the claim.

The location monument on which this notice is posted is situated within Section 36, Township 4
South, Range 31 East, Gila Salt River Base and Meridian, Arizona and this claim encompasses portions
of the following quarter section (s), section (s), Township (s) and Range (s) NE 1/4 of the NE 1/4 of Section
36, Township 4 South, Range 31 East, and NW 1/4 of the NW 1/4 of Section 31, Township 4 South, Range 32
East, Gila Salt River Base and Meridian, Greenlee County, Arizona, San Francisco River Mining District.

The locality of this claim with reference to some natural object or permanent monument and additional information
(if any) concerning its locality are as follows: 5519 feet south and 5866 feet east from the northeast corner of
Section 26, Township 4 South, Range 31 East, to the northeast corner of said claim.

DATED AND POSTED on the ground this 26th day of April, 2018.

LOCATOR (s) BHP Mineral Resources Inc. AGENT: T. Robert Breen /
180 Magee Suite 134
Tucson, AZ 85704

ANC 451636

[illegible]

Scale: 1"=1000'



1. The above map depicts the **AQUA 252** Lode Claim, which is located in the NE 1/4 of the NE 1/4 of Section 36, Township 4 South, Range 31 East, and NW 1/4 of the NW 1/4 of Section 31, Township 4 South, Range 32 East, Gila Salt River Base and Meridian, Greenlee County, Arizona, San Francisco River Mining District.
2. The type of corner and location monuments used are wood 2"x2"x48" posts and metal tags with location information written thereon.
3. The bearings and distances in degrees and feet between claim corners are as depicted on the above map.

When recorded return to:

Attn: David Bertuch
BHP Mineral Resources Inc.
180 Magee Suite 134
Tucson, Arizona 85704

LOCATION NOTICE FOR LODE MINING CLAIM

NOTICE IS HEREBY GIVEN that the AQUA 253
_____ lode mining claim has been located
by BHP Mineral Resources Inc. whose current mailing
address is 180 Magee Suite 134
Tucson, Arizona 85704

RECEIVED
BLM AZ STATE OFFICE
2018 JUN 21 P 1:00
PHOENIX, ARIZONA

The general course of this claim is East/West and it is situated in Greenlee
County, Arizona. This claim is 1500 feet in length and 600 feet in width. This claim runs
from the location monument on which this location notice is posted approximately 1490 feet in a
easterly direction to the east end line and 10 feet in a westerly direction to the
west end line. This claim is marked by six monuments, one at each corner and one at the center of each
end line of the claim.

The location monument on which this notice is posted is situated within Section 25, Township 4
South, Range 31 East, Gila Salt River Base and Meridian, Arizona and this claim encompasses portions
of the following quarter section (s), section (s), Township (s) and Range (s) SE 1/4 of the SE 1/4 of Section 25,
and NE 1/4 of the NE 1/4 of Section 36, Township 4 South, Range 31 East, and NW 1/4 of the NW 1/4 of
Section 31, and SW 1/4 of the SW 1/4 of Section 30, Township 4 South, Range 32 East, Gila Salt River Base
and Meridian, Greenlee County, Arizona, San Francisco River Mining District.

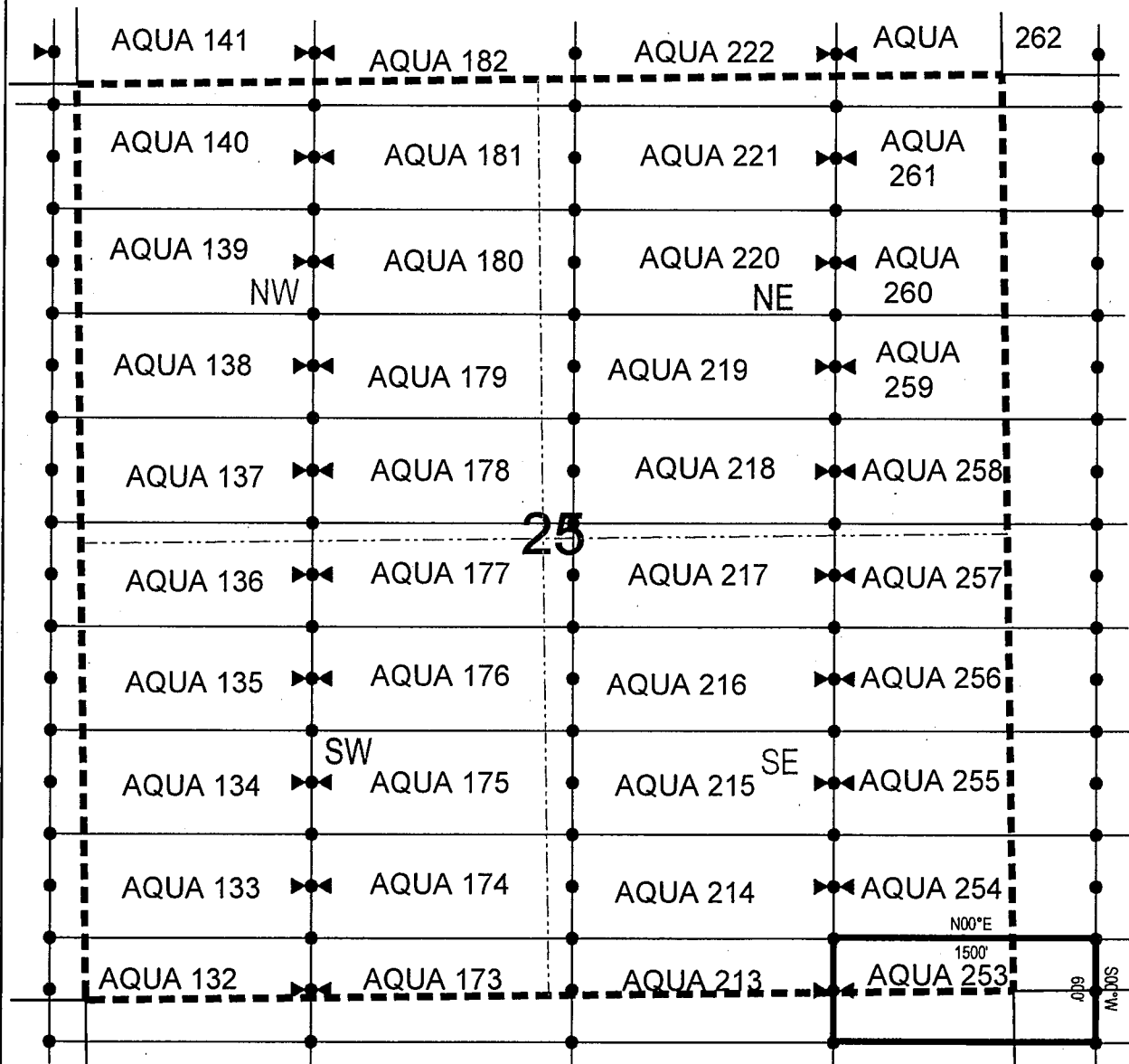
The locality of this claim with reference to some natural object or permanent monument and additional information
(if any) concerning its locality are as follows: 4919 feet south and 5866 feet east from the northeast corner of
Section 26, Township 4 South, Range 31 East, to the northeast corner of said claim.

DATED AND POSTED on the ground this 26th day of April, 2018

LOCATOR (s) BHP Mineral Resources Inc. AGENT: T. Robert Breen /
180 Magee Suite 134
Tucson, AZ 85704

AMC451637

LODE CLAIM LOCATION MAP



• Corner Posts

▲ Location Monuments

Scale: 1"=1000'

1. The above map depicts the **AQUA 253** Lode Claim, which is located in the SE 1/4 of the SE 1/4 of Section 25, and NE 1/4 of the NE 1/4 of Section 36, Township 4 South, Range 31 East, and NW 1/4 of the NW 1/4 of Section 31, and SW 1/4 of the SW 1/4 of Section 30, Township 4 South, Range 32 East, Gila Salt River Base and Meridian, Greenlee County, Arizona, San Francisco River Mining District.
2. The type of corner and location monuments used are wood 2"x2"x48" posts and metal tags with location information written thereon.
3. The bearings and distances in degrees and feet between claim corners are as depicted on the above map.

When recorded return to:

Attn: David Bertuch
BHP Mineral Resources Inc.
180 Magee Suite 134
Tucson, Arizona 85704

LOCATION NOTICE FOR LODE MINING CLAIM

NOTICE IS HEREBY GIVEN that the AQUA 254
_____ lode mining claim has been located
by BHP Mineral Resources Inc. whose current mailing
address is 180 Magee Suite 134
Tucson, Arizona 85704

RECEIVED
BLM AZ STATE OFFICE
2018 JUN 21 P 1:00
PHOENIX, ARIZONA

The general course of this claim is East/West and it is situated in Greenlee
County, Arizona. This claim is 1500 feet in length and 600 feet in width. This claim runs
from the location monument on which this location notice is posted approximately 1490 feet in a
easterly direction to the east end line and 10 feet in a westerly direction to the
west end line. This claim is marked by six monuments, one at each corner and one at the center of each
end line of the claim.

The location monument on which this notice is posted is situated within Section 25, Township 4
South, Range 31 East, Gila Salt River Base and Meridian, Arizona and this claim encompasses portions
of the following quarter section (s), section (s), Township (s) and Range (s) SE 1/4 of the SE 1/4 of Section 25,
Township 4 South, Range 31 East, and SW 1/4 of the SW 1/4 of Section 30, Township 4 South, Range 32 East,
Gila Salt River Base and Meridian, Greenlee County, Arizona, San Francisco River Mining District.

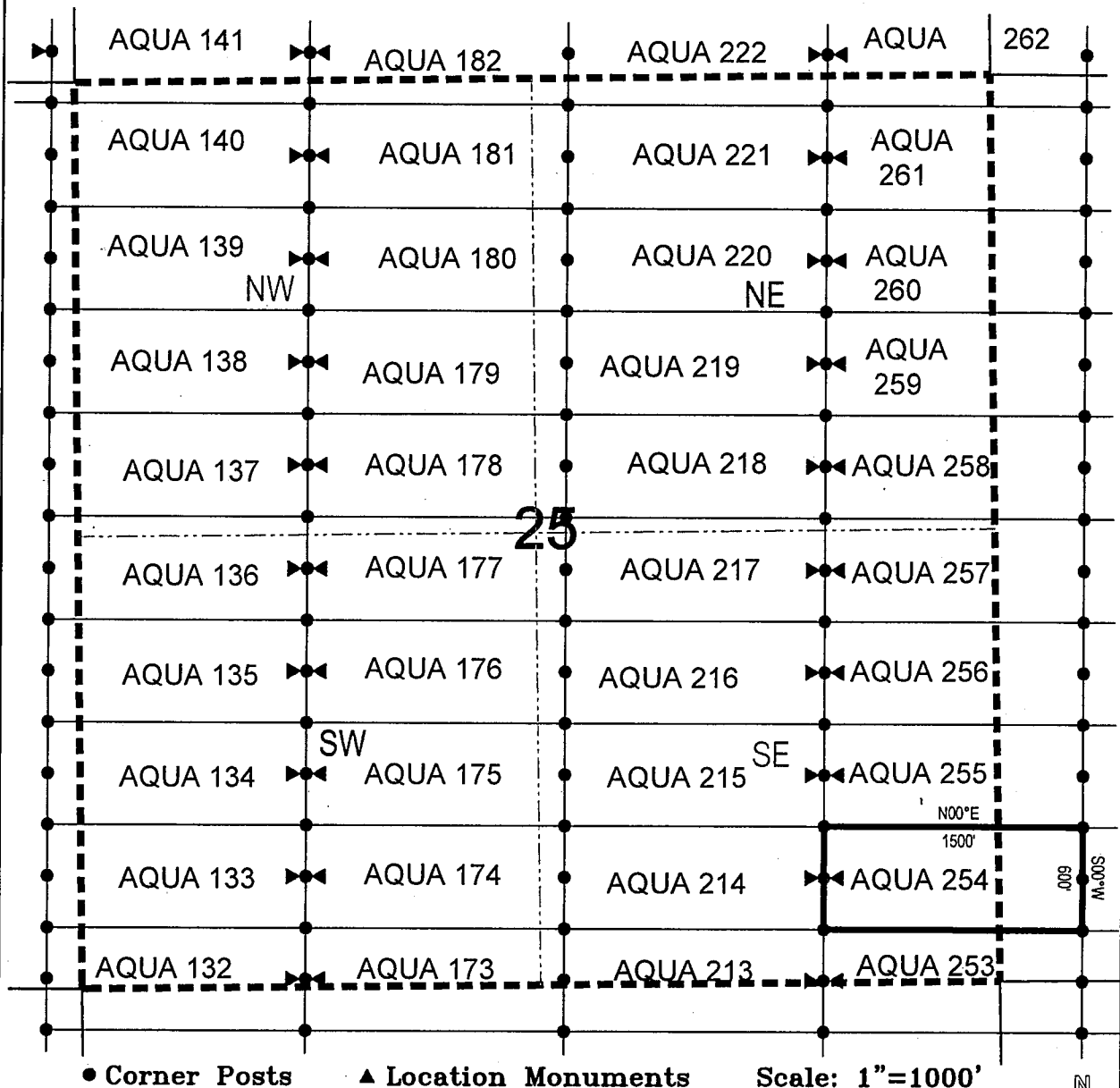
The locality of this claim with reference to some natural object or permanent monument and additional information
(if any) concerning its locality are as follows: 4319 feet south and 5866 feet east from the northeast corner of
Section 26, Township 4 South, Range 31 East, to the northeast corner of said claim.

DATED AND POSTED on the ground this 26th day of April, 2018

LOCATOR (s) BHP Mineral Resources Inc. AGENT: T. Robert Breen /
180 Magee Suite 134
Tucson, AZ 85704

AMC451638

LODE CLAIM LOCATION MAP



1. The above map depicts the **AQUA 254** Lode Claim, which is located in the SE 1/4 of the SE 1/4 of Section 25, Township 4 South, Range 31 East, and SW 1/4 of the SW 1/4 of Section 30, Township 4 South, Range 32 East, Gila Salt River Base and Meridian, Greenlee County, Arizona, San Francisco River Mining District.
2. The type of corner and location monuments used are wood 2"x2"x48" posts and metal tags with location information written thereon.
3. The bearings and distances in degrees and feet between claim corners are as depicted on the above map.

Attn: David Bertuch
BHP Mineral Resources Inc.
180 Magee Suite 134
Tucson, Arizona 85704

NOTICE IS HEREBY GIVEN that the AQUA 255
_____ lode mining claim has been located
by BHP Mineral Resources Inc. whose current mailing
address is 180 Magee Suite 134
Tucson, Arizona 85704

RECEIVED
BLM AZ STATE OFFICE
2018 JUN 21 P 1:00
PHOENIX, ARIZONA

The general course of this claim is East/West and it is situated in Greenlee County, Arizona. This claim is 1500 feet in length and 600 feet in width. This claim runs from the location monument on which this location notice is posted approximately 1490 feet in a easterly direction to the east end line and 10 feet in a westerly direction to the west end line. This claim is marked by six monuments, one at each corner and one at the center of each end line of the claim.

The location monument on which this notice is posted is situated within Section 25, Township 4 South, Range 31 East, Gila Salt River Base and Meridian, Arizona and this claim encompasses portions of the following quarter section (s), section (s), Township (s) and Range (s) SE 1/4 of the SE 1/4 and NE 1/4 of the SE 1/4 of Section 25, Township 4 South, Range 31 East, and SW 1/4 of the SW 1/4 and NW 1/4 of the SW 1/4 of Section 30, Township 4 South, Range 32 East, Gila Salt River Base and Meridian, Greenlee County, Arizona, San Francisco River Mining District.

The locality of this claim with reference to some natural object or permanent monument and additional information (if any) concerning its locality are as follows: 3719 feet south and 5866 feet east from the northeast corner of Section 26, Township 4 South, Range 31 East, to the northeast corner of said claim.

DATED AND POSTED on the ground this 26th day of April, 2018

LOCATOR (s) BHP Mineral Resources Inc. AGENT: T. Robert Breen /
180 Magee Suite 134
Tucson, AZ 85704

2018. 

AMC451639

LODE CLAIM LOCATION MAP

AQUA 141 AQUA 182 AQUA 222 AQUA 262

AQUA 140 AQUA 181 AQUA 221 AQUA 261

AQUA 139 NW AQUA 180 AQUA 220 NE AQUA 260

AQUA 138 AQUA 179 AQUA 219 AQUA 259

AQUA 137 AQUA 178 AQUA 218 AQUA 258

AQUA 136 AQUA 177 AQUA 217 AQUA 257

AQUA 135 AQUA 176 AQUA 216 AQUA 256

AQUA 134 SW AQUA 175 AQUA 215 SE AQUA 255

AQUA 133 AQUA 174 AQUA 214 AQUA 254

AQUA 132 AQUA 173 AQUA 213 AQUA 253

25

1500'

800'

N00°E

1. The above map depicts the **AQUA 255** Lode Claim, which is located in the SE 1/4 of the SE 1/4 and NE 1/4 of the SE 1/4 of Section 25, Township 4 South, Range 31 East, and SW 1/4 of the SW 1/4 and NW 1/4 of the SW 1/4 of Section 30, Township 4 South, Range 32 East, Gila Salt River Base and Meridian, Greenlee County, Arizona, San Francisco River Mining District.
2. The type of corner and location monuments used are wood 2"x2"x48" posts and metal tags with location information written thereon.
3. The bearings and distances in degrees and feet between claim corners are as depicted on the above map.

Attn: David Bertuch
BHP Mineral Resources Inc.
180 Magee Suite 134
Tucson, Arizona 85704

NOTICE IS HEREBY GIVEN that the AQUA 256

_____ lode mining claim has been located
by BHP Mineral Resources Inc. whose current mailing
address is 180 Magee Suite 134
Tucson, Arizona 85704

RECEIVED
BLM AZ STATE OFFICE
2018 JUN 21 P 1:00
PHOENIX, ARIZONA


AMC451640

Inaccessibility has made a **Witness Corner** necessary for this claim. Said Witness Corner for this claim has been set **600 feet south** of the northeast corner as described above, at the northeast corner of **Aqua #255**, which is 3719 feet south and 5866 feet east from the northeast corner of Section 26, Township 4 South, Range 31 East.

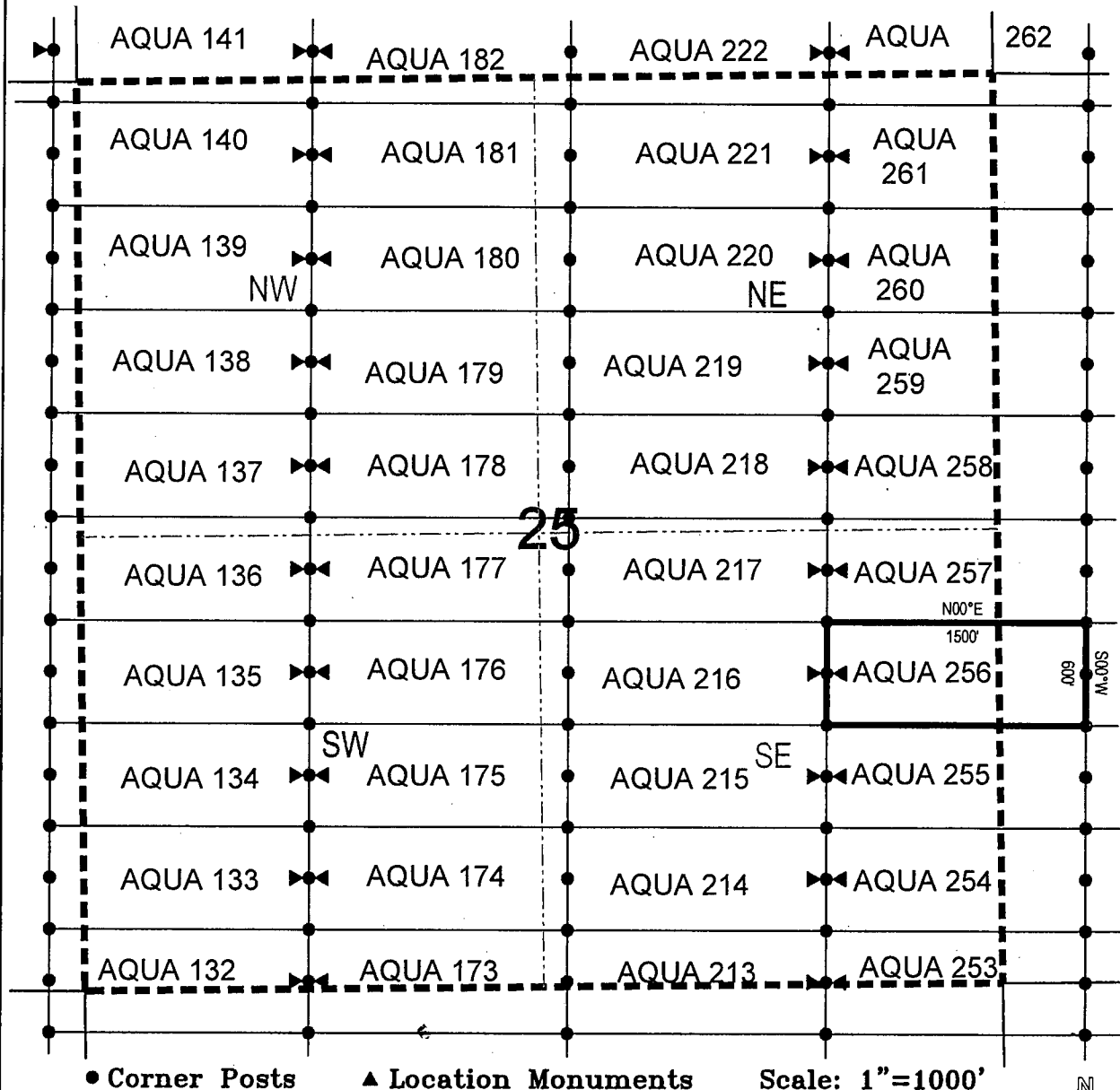
DATED AND POSTED on the ground this 30th day of May, 2018

LOCATOR (s) BHP Mineral Resources Inc.
180 Magee Suite 134
Tucson, AZ 85704

AGENT: T. Robert Breen /



LODE CLAIM LOCATION MAP



1. The above map depicts the **AQUA 256** Lode Claim, which is located in the NE 1/4 of the SE 1/4 of Section 25, Township 4 South, Range 31 East, and NW 1/4 of the SW 1/4 of Section 30, Township 4 South, Range 32 East, Gila Salt River Base and Meridian, Greenlee County, Arizona, San Francisco River Mining District.
2. The type of corner and location monuments used are wood 2"x2"x48" posts and metal tags with location information written thereon.
3. The bearings and distances in degrees and feet between claim corners are as depicted on the above map.

Attn: David Bertuch
BHP Mineral Resources Inc.
180 Magee Suite 134
Tucson, Arizona 85704


NOTICE IS HEREBY GIVEN that the AQUA 257

RECEIVED
BLM AZ STATE OFFICE
2018 JUN 21 P 1:01
PHOENIX, ARIZONA

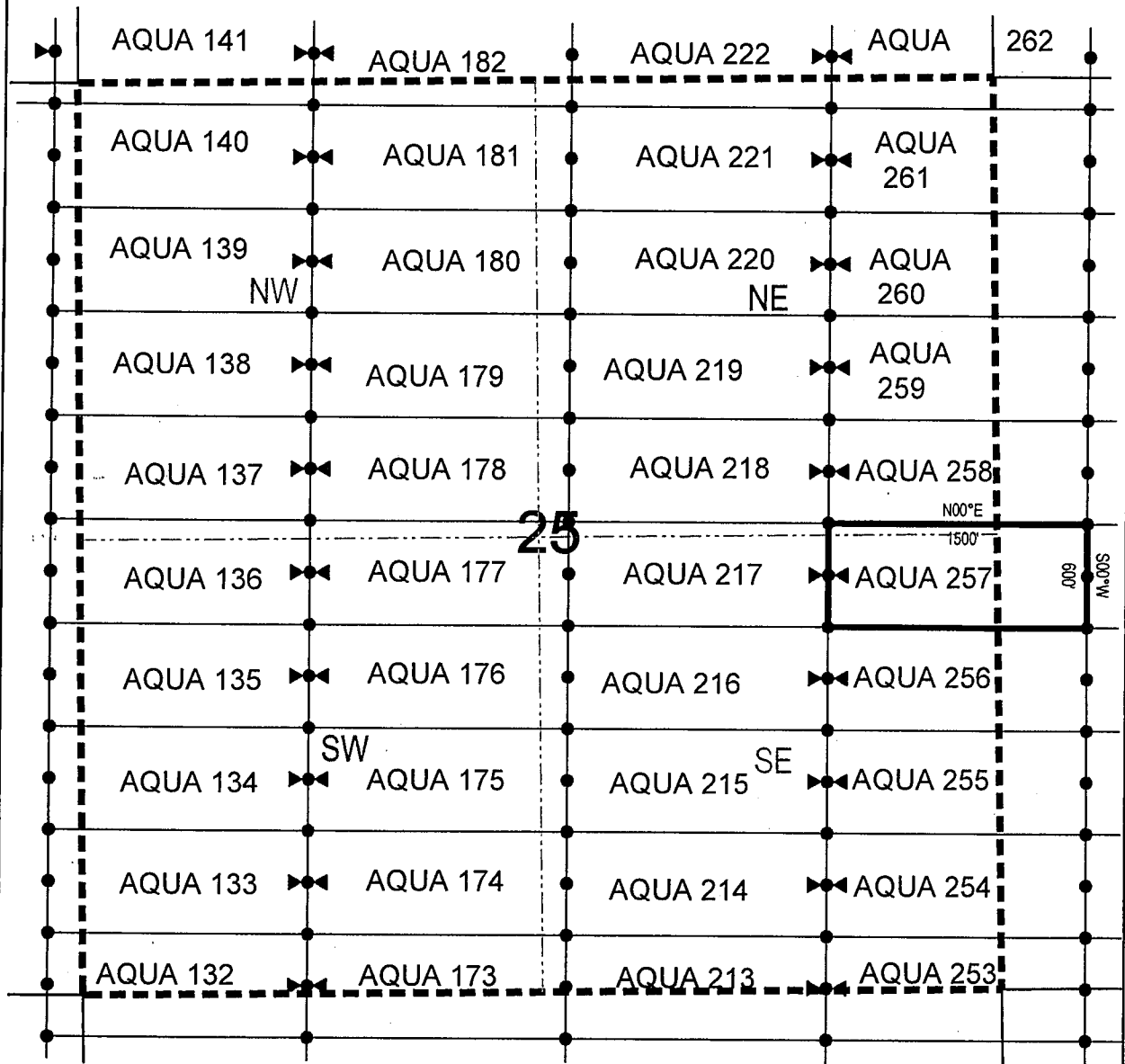
AHC 451641

Inaccessibility has made a **Witness Corner** necessary for this claim. Said Witness Corner for this claim has been set **1200 feet south** of the northeast corner as described above, at the northeast corner of **Aqua #255**, which is 3719 feet south and 5866 feet east from the northeast corner of Section 26, Township 4 South, Range 31 East.

DATED AND POSTED on the ground this 30th day of May, 20 18



LODE CLAIM LOCATION MAP



• Corner Posts

▲ Location Monuments

Scale: 1"=1000'



1. The above map depicts the **AQUA 257** Lode Claim, which is located in the NE 1/4 of the SE 1/4 and SE 1/4 of the NE 1/4 of Section 25, Township 4 South, Range 31 East, and NW 1/4 of the SW 1/4 and SW 1/4 of the NW 1/4 of Section 30, Township 4 South, Range 32 East, Gila Salt River Base and Meridian, Greenlee County, Arizona, San Francisco River Mining District.
2. The type of corner and location monuments used are wood 2"x2"x48" posts and metal tags with location information written thereon.
3. The bearings and distances in degrees and feet between claim corners are as depicted on the above map.

When recorded return to:

Attn: David Bertuch
BHP Mineral Resources Inc.
180 Magee Suite 134
Tucson, Arizona 85704

LOCATION NOTICE FOR LODE MINING CLAIM

NOTICE IS HEREBY GIVEN that the AQUA 258
_____ lode mining claim has been located
by BHP Mineral Resources Inc. whose current mailing
address is 180 Magee Suite 134
Tucson, Arizona 85704

RECEIVED
BLM AZ STATE OFFICE
2018 JUN 21 P 1:01
PHOENIX, ARIZONA

The general course of this claim is East/West and it is situated in Greenlee County, Arizona. This claim is 1500 feet in length and 600 feet in width. This claim runs from the location monument on which this location notice is posted approximately 1490 feet in a/an easterly direction to the east end line and 10 feet in a/an westerly direction to the west end line. This claim is marked by six monuments, one at each corner and one at the center of each end line of the claim.

The location monument on which this notice is posted is situated within Section 25, Township 4 South, Range 31 East, Gila Salt River Base and Meridian, Arizona and this claim encompasses portions of the following quarter section(s), section(s), Township(s) and Range(s): SE 1/4 of the NE 1/4 of Section 25, Township 4 South, Range 31 East, and SW 1/4 of the NW 1/4 of Section 30, Township 4 South, Range 32 East, Gila Salt River Base and Meridian, Greenlee County, Arizona, San Francisco River Mining District.

The locality of this claim with reference to some natural object or permanent monument and additional information (if any) concerning its locality are as follows: 1919 feet north and 5866 feet east from the northeast corner of Section 26, Township 4 South, Range 31 East, to the northeast corner of said claim.

Inaccessibility has made a **Witness Corner** necessary for this claim. Said Witness Corner for this claim has been set 1800 feet south of the northeast corner as described above, at the northeast corner of **Aqua #255**, which is 3719 feet south and 5866 feet east from the northeast corner of Section 26, Township 4 South, Range 31 East.

DATED AND POSTED on the ground this 30th day of May, 2018.

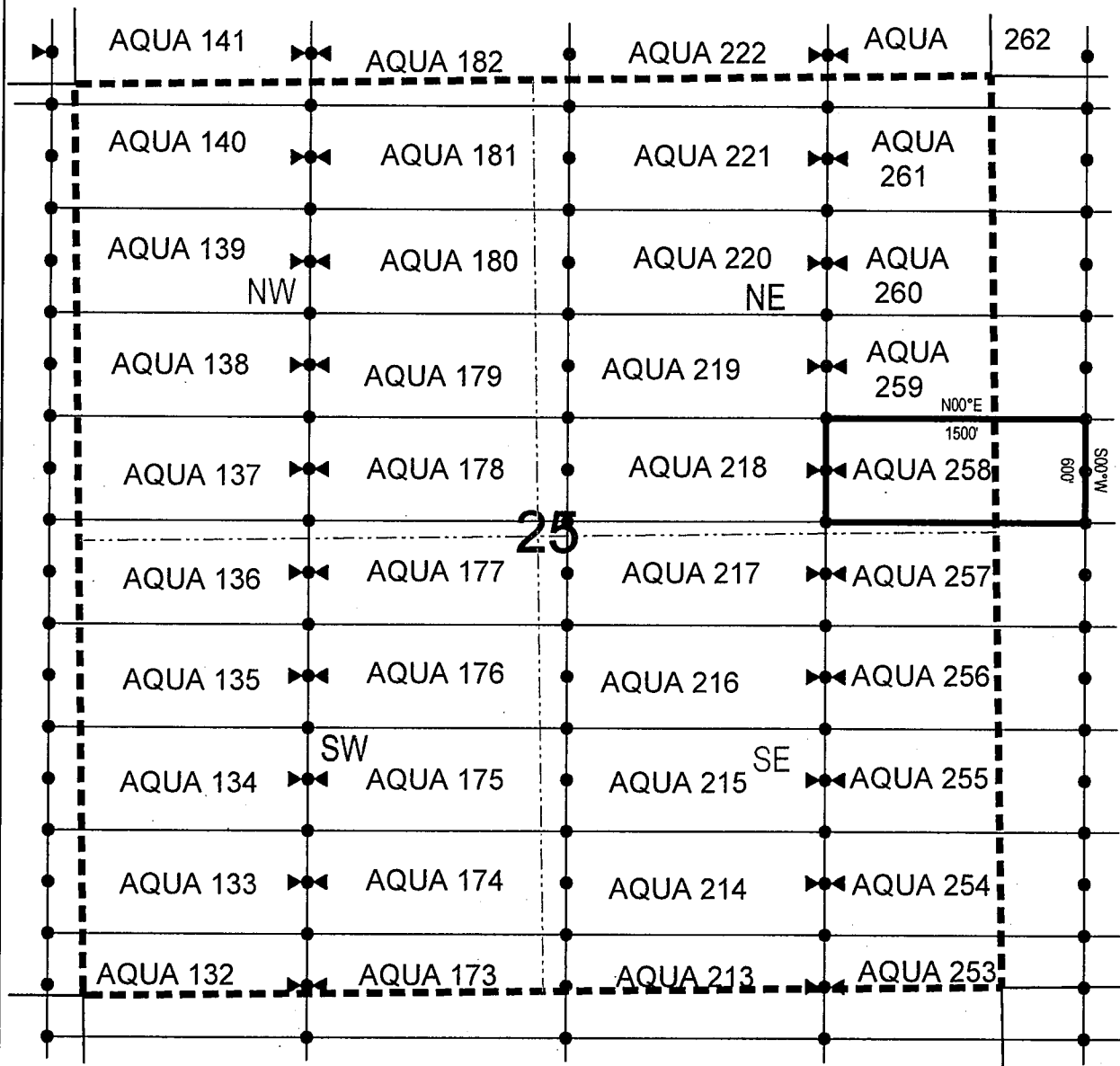
LOCATOR (s) BHP Mineral Resources Inc.
180 Magee Suite 134
Tucson, AZ 85704

AGENT: T. Robert Breen /



AHC451642

LODE CLAIM LOCATION MAP



• Corner Posts

▲ Location Monuments

Scale: 1"=1000'



1. The above map depicts the **AQUA 258** Lode Claim, which is located in the SE 1/4 of the NE 1/4 of Section 25, Township 4 South, Range 31 East, and SW 1/4 of the NW 1/4 of Section 30, Township 4 South, Range 32 East, Gila Salt River Base and Meridian, Greenlee County, Arizona, San Francisco River Mining District.
2. The type of corner and location monuments used are wood 2"x2"x48" posts and metal tags with location information written thereon.
3. The bearings and distances in degrees and feet between claim corners are as depicted on the above map.

When recorded return to:

Attn: David Bertuch
BHP Mineral Resources Inc.
180 Magee Suite 134
Tucson, Arizona 85704

LOCATION NOTICE FOR LODE MINING CLAIM

NOTICE IS HEREBY GIVEN that the AQUA 259
_____ lode mining claim has been located
by BHP Mineral Resources Inc. whose current mailing
address is 180 Magee Suite 134
Tucson, Arizona 85704

RECEIVED
BLM AZ STATE OFFICE
2018 JUN 21 P 1:01
PHOENIX, ARIZONA

The general course of this claim is East/West and it is situated in Greenlee County, Arizona. This claim is 1500 feet in length and 600 feet in width. This claim runs from the location monument on which this location notice is posted approximately 1490 feet in a/an easterly direction to the east end line and 10 feet in a/an westerly direction to the west end line. This claim is marked by six monuments, one at each corner and one at the center of each end line of the claim.

The location monument on which this notice is posted is situated within Section 25, Township 4 South, Range 31 East, Gila Salt River Base and Meridian, Arizona and this claim encompasses portions of the following quarter section(s), section(s), Township(s) and Range(s): SE 1/4 of the NE 1/4 of Section 25, Township 4 South, Range 31 East, and SW 1/4 of the NW 1/4 of Section 30, Township 4 South, Range 32 East, Gila Salt River Base and Meridian, Greenlee County, Arizona, San Francisco River Mining District.


The locality of this claim with reference to some natural object or permanent monument and additional information (if any) concerning its locality are as follows: 1319 feet north and 5866 feet east from the northeast corner of Section 26, Township 4 South, Range 31 East, to the northeast corner of said claim.

Inaccessibility has made a **Witness Corner** necessary for this claim. Said Witness Corner for this claim has been set 2400 feet south of the northeast corner as described above, at the northeast corner of **Aqua #255**, which is 3719 feet south and 5866 feet east from the northeast corner of Section 26, Township 4 South, Range 31 East.

DATED AND POSTED on the ground this 30th day of May, 20 18.

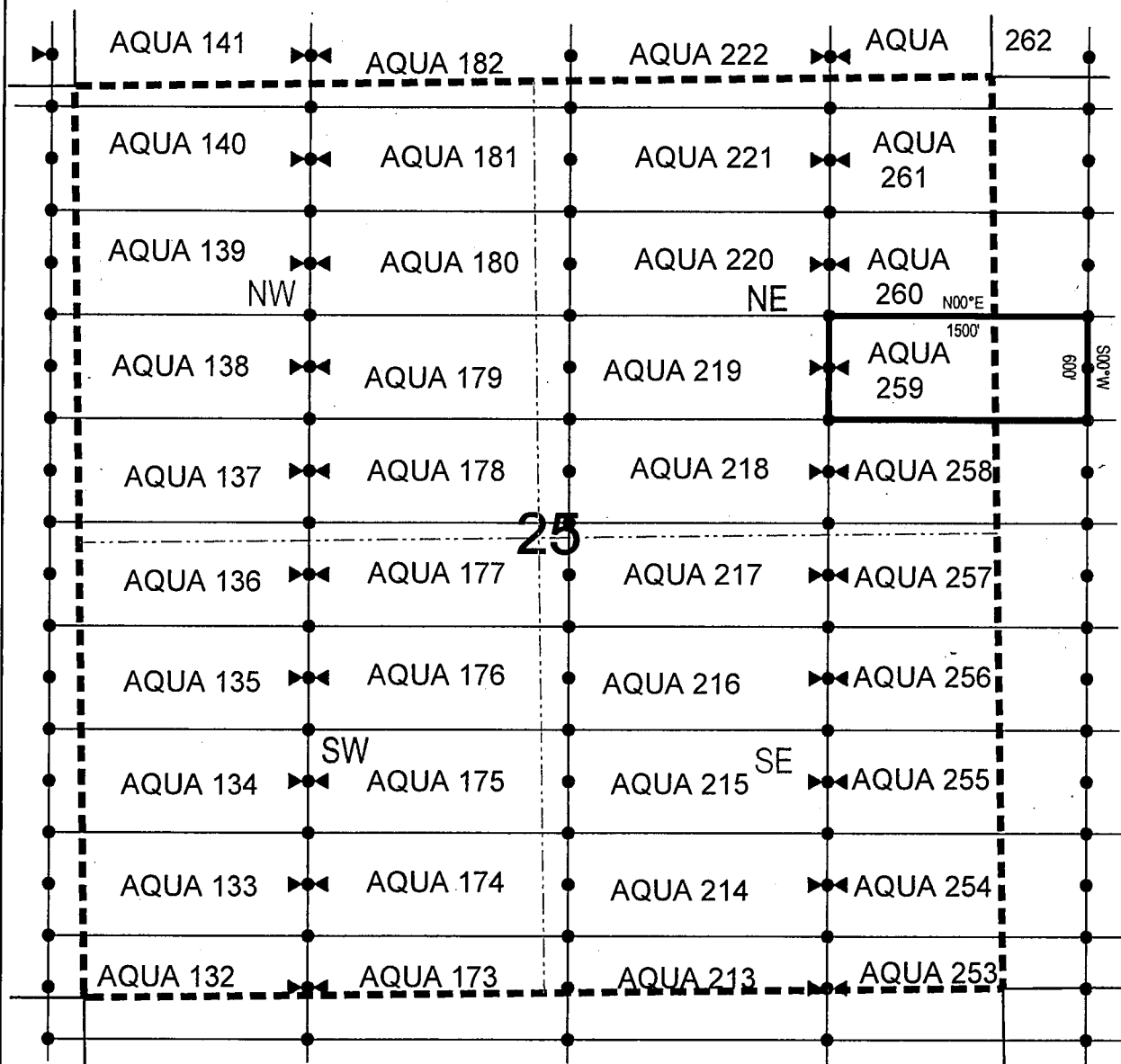
LOCATOR (s) BHP Mineral Resources Inc.
180 Magee Suite 134
Tucson, AZ 85704

AGENT: T. Robert Breen /



AMC451643

LODE CLAIM LOCATION MAP



• Corner Posts

▲ Location Monuments

Scale: 1"=1000'



1. The above map depicts the **AQUA 259** Lode Claim, which is located in the SE 1/4 of the NE 1/4 of Section 25, Township 4 South, Range 31 East, and SW 1/4 of the NW 1/4 of Section 30, Township 4 South, Range 32 East, Gila Salt River Base and Meridian, Greenlee County, Arizona, San Francisco River Mining District.
2. The type of corner and location monuments used are wood 2"x2"x48" posts and metal tags with location information written thereon.
3. The bearings and distances in degrees and feet between claim corners are as depicted on the above map.

Attn: David Bertuch
BHP Mineral Resources Inc.
180 Magee Suite 134
Tucson, Arizona 85704

NOTICE IS HEREBY GIVEN that the AQUA 260

RECEIVED
BLM AZ STATE OFFICE
2018 JUN 21 P 1:01
PHOENIX, ARIZONA

The location monument on which this notice is posted is situated within Section 25, Township 4 South, Range 31 East, Gila Salt River Base and Meridian, Arizona and this claim encompasses portions of the following quarter section(s), section(s), Township(s) and Range(s): NE 1/4 of the NE 1/4 of Section 25, Township 4 South, Range 31 East, and NW 1/4 of the NW 1/4 of Section 30, Township 4 South, Range 32 East, Gila Salt River Base and Meridian, Greenlee County, Arizona, San Francisco River Mining District.

Inaccessibility has made a **Witness Corner** necessary for this claim. Said Witness Corner for this claim has been set **3000** feet south of the northeast corner as described above, at the northeast corner of **Aqua #255**, which is 3719 feet south and 5866 feet east from the northeast corner of Section 26, Township 4 South, Range 31 East.

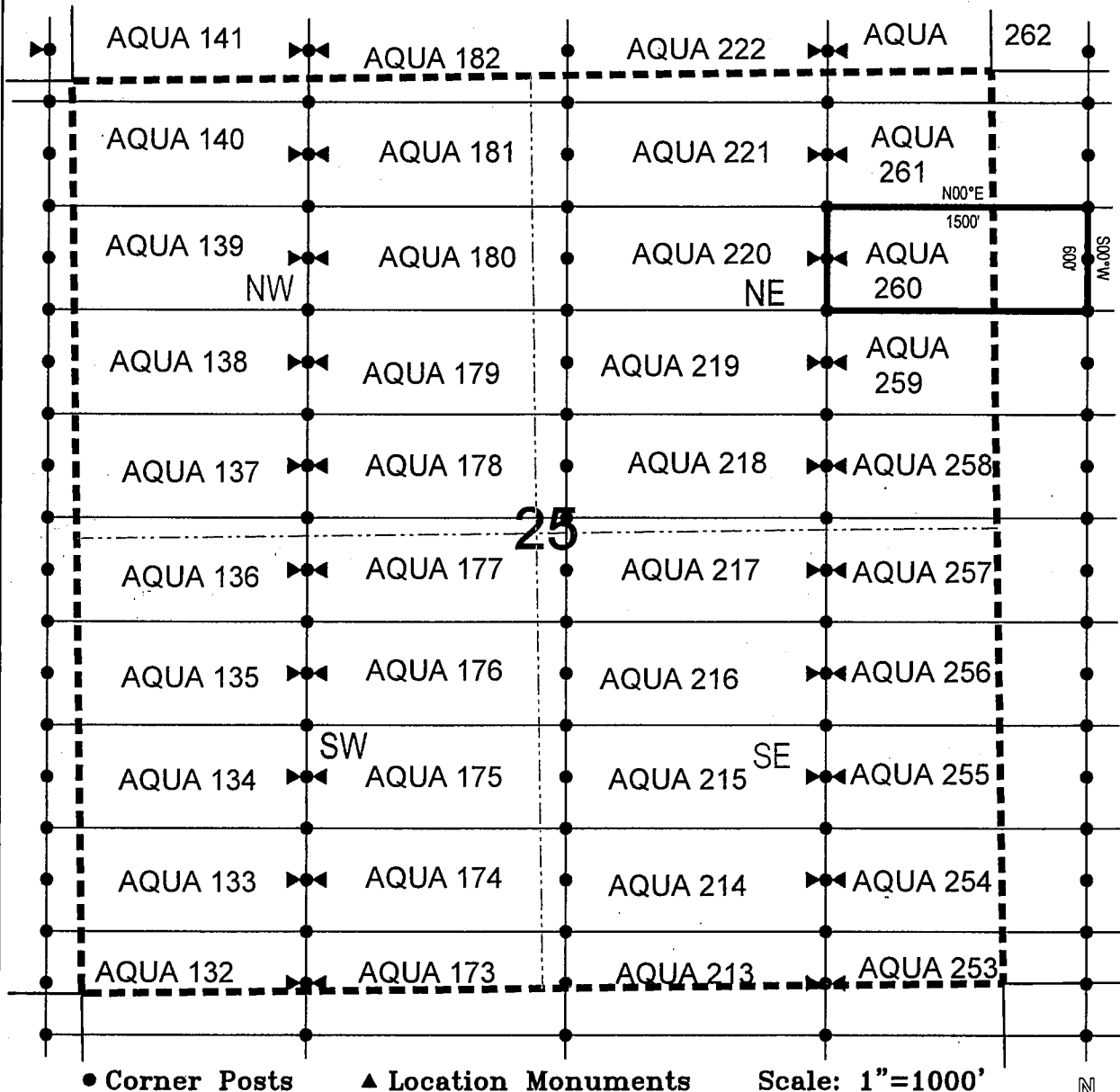
DATED AND POSTED on the ground this 30th day of May, 20 18

AGENT: T. Robert Breen /



AHC 451 b 4 11

LODE CLAIM LOCATION MAP



1. The above map depicts the **AQUA 260** Lode Claim, which is located in the NE 1/4 of the NE 1/4 of Section 25, Township 4 South, Range 31 East, and NW 1/4 of the NW 1/4 of Section 30, Township 4 South, Range 32 East, Gila Salt River Base and Meridian, Greenlee County, Arizona, San Francisco River Mining District.
2. The type of corner and location monuments used are wood 2"x2"x48" posts and metal tags with location information written thereon.
3. The bearings and distances in degrees and feet between claim corners are as depicted on the above map.

Attn: David Bertuch
BHP Mineral Resources Inc.
180 Magee Suite 134
Tucson, Arizona 85704

NOTICE IS HEREBY GIVEN that the AQUA 261

RECEIVED
BLM AZ STATE
2018 JUN 21 PM 4:05
PHOENIX, AR

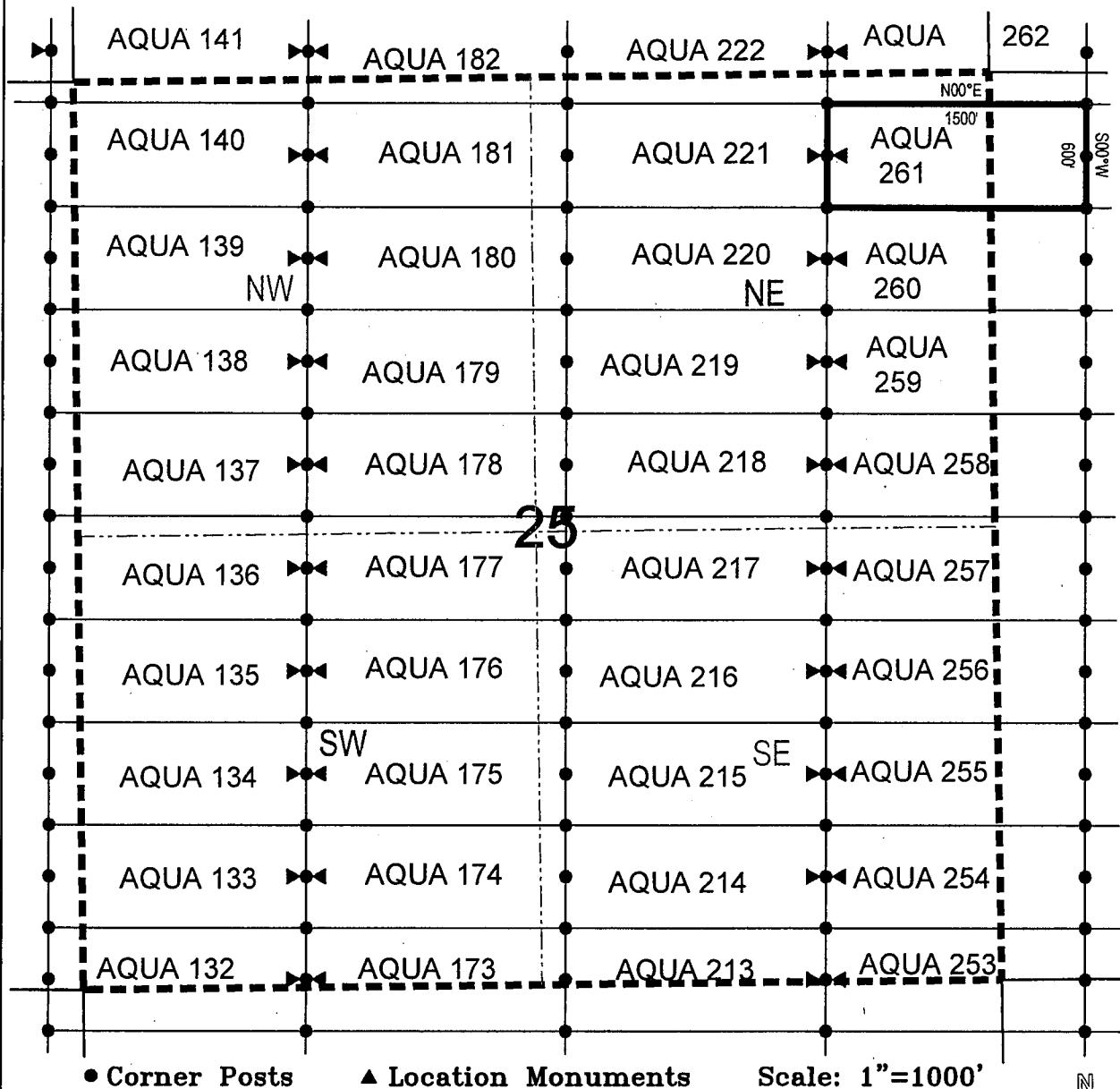
AMC 451645

Inaccessibility has made a **Witness Corner** necessary for this claim. Said Witness Corner for this claim has been set **3600** feet south of the northeast corner as described above, at the northeast corner of **Aqua #255**, which is 3719 feet south and 5866 feet east from the northeast corner of Section 26, Township 4 South, Range 31 East.

DATED AND POSTED on the ground this 30th day of May, 20 18



LODE CLAIM LOCATION MAP



1. The above map depicts the **AQUA 261** Lode Claim, which is located in the NE 1/4 of the NE 1/4 of Section 25, Township 4 South, Range 31 East, and NW 1/4 of the NW 1/4 of Section 30, Township 4 South, Range 32 East, Gila Salt River Base and Meridian, Greenlee County, Arizona, San Francisco River Mining District.
2. The type of corner and location monuments used are wood 2"x2"x48" posts and metal tags with location information written thereon.
3. The bearings and distances in degrees and feet between claim corners are as depicted on the above map.

Attn: David Bertuch
BHP Mineral Resources Inc.
180 Magee Suite 134
Tucson, Arizona 85704

NOTICE IS HEREBY GIVEN that the AQUA 262

RECEIVED
BLM AZ STATE OFFICE
2018 JUN 21 P 1:01
PHOENIX, ARIZONA

AMC 451646

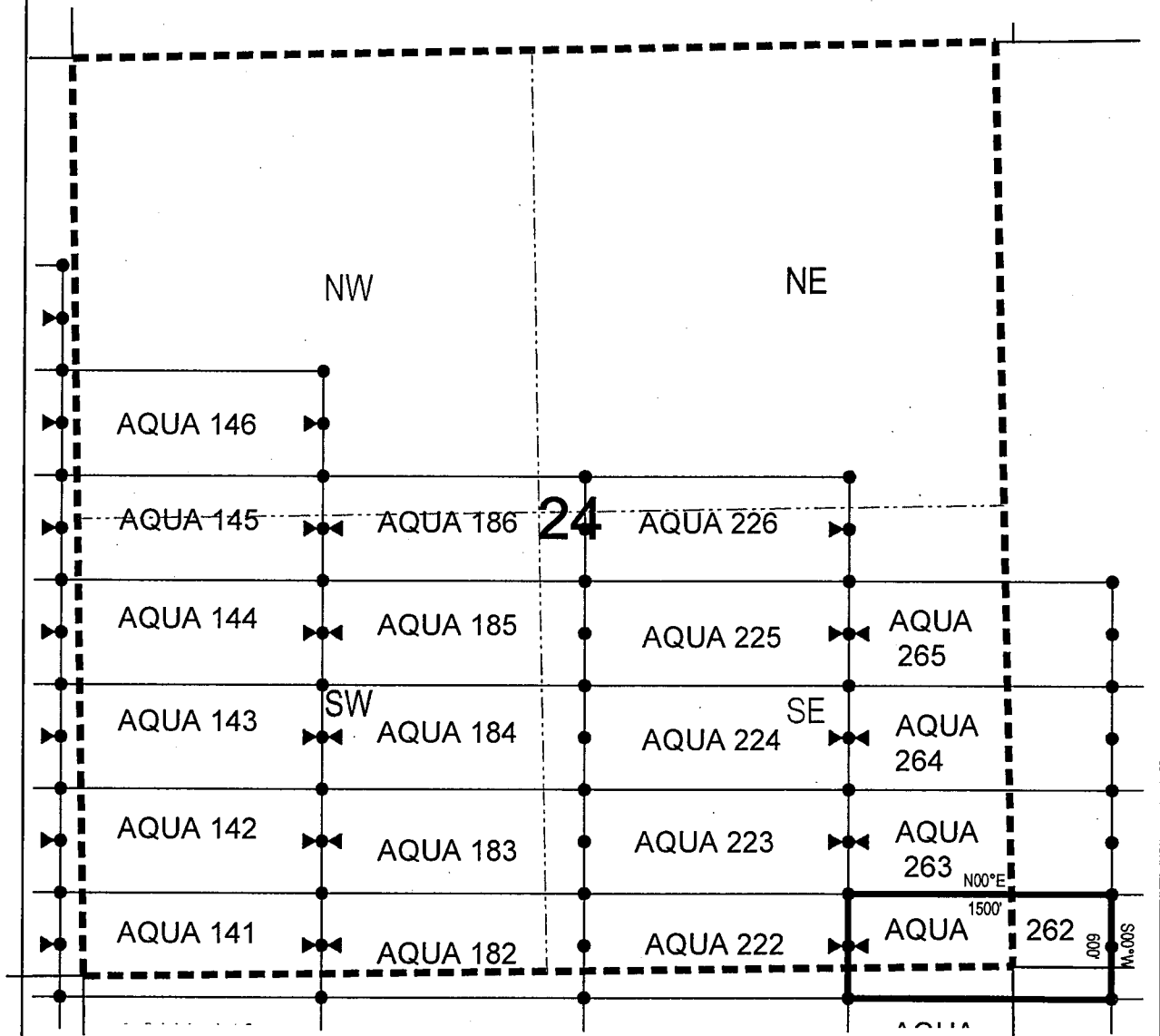
Inaccessibility has made a **Witness Corner** necessary for this claim. Said Witness Corner for this claim has been set **4200 feet south** of the northeast corner as described above, at the northeast corner of **Aqua #255**, which is 3719 feet south and 5866 feet east from the northeast corner of Section 26, Township 4 South, Range 31 East.

LOCATOR (s) BHP Mineral Resources Inc.
180 Magee Suite 134
Tucson, AZ 85704

AGENT: T. Robert Breen /



LODE CLAIM LOCATION MAP



• Corner Posts

▲ Location Monuments

Scale: 1"=1000'



1. The above map depicts the **AQUA 262** Lode Claim, which is located in the SE 1/4 of the SE 1/4 of Section 24 and NE 1/4 of the NE 1/4 of Section 25, Township 4 South, Range 31 East, and NW 1/4 of the NW 1/4 of Section 30 and SW 1/4 of the SW 1/4 of Section 19, Township 4 South, Range 32 East, Gila Salt River Base and Meridian, Greenlee County, Arizona, San Francisco River Mining District.
2. The type of corner and location monuments used are wood 2"x2"x48" posts and metal tags with location information written thereon.
3. The bearings and distances in degrees and feet between claim corners are as depicted on the above map.

When recorded return to:

Attn: David Bertuch
BHP Mineral Resources Inc.
180 Magee Suite 134
Tucson, Arizona 85704

LOCATION NOTICE FOR LODE MINING CLAIM

NOTICE IS HEREBY GIVEN that the AQUA 263

_____ lode mining claim has been located
by BHP Mineral Resources Inc. whose current mailing
address is 180 Magee Suite 134
Tucson, Arizona 85704

RECEIVED
BLM AZ STATE OFFICE
2018 JUN 21 P 1:02
PHOENIX, ARIZONA

The general course of this claim is East/West and it is situated in Greenlee County, Arizona. This claim is 1500 feet in length and 600 feet in width. This claim runs from the location monument on which this location notice is posted approximately 1490 feet in a/an easterly direction to the east end line and 10 feet in a/an westerly direction to the west end line. This claim is marked by six monuments, one at each corner and one at the center of each end line of the claim.

The location monument on which this notice is posted is situated within Section 24, Township 4 South, Range 31 East, Gila Salt River Base and Meridian, Arizona and this claim encompasses portions of the following quarter section(s), section(s), Township(s) and Range(s): SE 1/4 of the SE 1/4 of Section 24, Township 4 South, Range 31 East, and SW 1/4 of the SW 1/4 of Section 19, Township 4 South, Range 32 East, Gila Salt River Base and Meridian, Greenlee County, Arizona, San Francisco River Mining District.

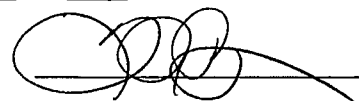
The locality of this claim with reference to some natural object or permanent monument and additional information (if any) concerning its locality are as follows: 1081 feet north and 5866 feet east from the northeast corner of Section 26, Township 4 South, Range 31 East, to the northeast corner of said claim.

Inaccessibility has made a **Witness Corner** necessary for this claim. Said Witness Corner for this claim has been set 4800 feet south of the northeast corner as described above, at the northeast corner of **Aqua #255**, which is 3719 feet south and 5866 feet east from the northeast corner of Section 26, Township 4 South, Range 31 East.

DATED AND POSTED on the ground this 30th day of May, 2018.

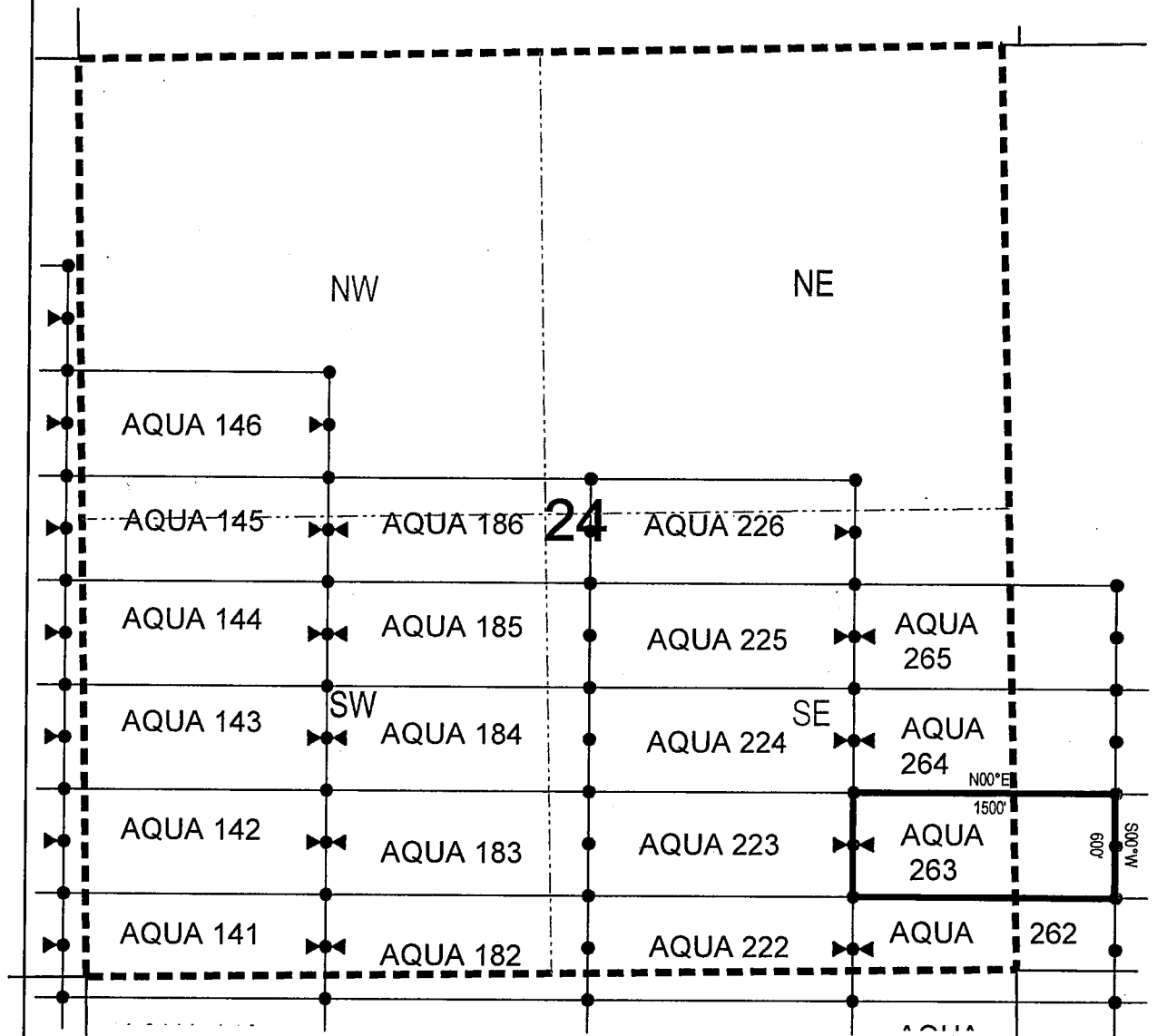
LOCATOR (s) BHP Mineral Resources Inc.
180 Magee Suite 134
Tucson, AZ 85704

AGENT: T. Robert Breen /



AMC451647

LODE CLAIM LOCATION MAP



● Corner Posts ▲ Location Monuments Scale: 1"=1000'



1. The above map depicts the **AQUA 263** Lode Claim, which is located in the SE 1/4 of the SE 1/4 of Section 24, Township 4 South, Range 31 East, and SW 1/4 of the SW 1/4 of Section 19, Township 4 South, Range 32 East, Gila Salt River Base and Meridian, Greenlee County, Arizona, San Francisco River Mining District.
2. The type of corner and location monuments used are wood 2"x2"x48" posts and metal tags with location information written thereon.
3. The bearings and distances in degrees and feet between claim corners are as depicted on the above map.

When recorded return to:

Attn: David Bertuch
BHP Mineral Resources Inc.
180 Magee Suite 134
Tucson, Arizona 85704

LOCATION NOTICE FOR LODE MINING CLAIM

NOTICE IS HEREBY GIVEN that the AQUA 264

_____ lode mining claim has been located

by BHP Mineral Resources Inc. whose current mailing

address is 180 Magee Suite 134

Tucson, Arizona 85704

RECEIVED
BLM AZ STATE OFFICE
2018 JUN 21 P 1:02
PHOENIX, ARIZONA

The general course of this claim is East/West and it is situated in Greenlee County, Arizona. This claim is 1500 feet in length and 600 feet in width. This claim runs from the location monument on which this location notice is posted approximately 1490 feet in a/an easterly direction to the east end line and 10 feet in a/an westerly direction to the west end line. This claim is marked by six monuments, one at each corner and one at the center of each end line of the claim.

The location monument on which this notice is posted is situated within Section 24, Township 4 South,

Range 31 East, Gila Salt River Base and Meridian, Arizona and this claim encompasses portions of the

following quarter section(s), section(s), Township(s) and Range(s): SE 1/4 of the SE 1/4 and NE 1/4 of the SE 1/4 of Section 24, Township 4 South, Range 31 East, and SW 1/4 of the SW 1/4 and NW 1/4 of the SW 1/4 of Section 19, Township 4 South, Range 32 East, Gila Salt River Base and Meridian, Greenlee County, Arizona, San Francisco River Mining District.

The locality of this claim with reference to some natural object or permanent monument and additional information

(if any) concerning its locality are as follows: 1681 feet north and 5866 feet east from the northeast corner of Section 26, Township 4 South, Range 31 East, to the northeast corner of said claim.

Inaccessibility has made a **Witness Corner** necessary for this claim. Said Witness Corner for this claim has been set 5400 feet south of the northeast corner as described above, at the northeast corner of **Aqua #255**, which is 3719 feet south and 5866 feet east from the northeast corner of Section 26, Township 4 South, Range 31 East.

DATED AND POSTED on the ground this 30th day of May, 2018.

LOCATOR (s) BHP Mineral Resources Inc.
180 Magee Suite 134
Tucson, AZ 85704

AGENT: T. Robert Breen /



AMC 451648

The diagram illustrates the spatial distribution of aquifers in the NW-SE area. It is divided into four quadrants by dashed lines labeled NW, NE, SW, and SE. The central vertical dashed line is labeled 24, and the horizontal dashed line is labeled 1500'. A small rectangular area in the SE quadrant is outlined with a solid line and labeled 800' W and 500' N. Aquifer labels include AQUA 141 through AQUA 266.

▲ Location Monuments

1. The above map depicts the **AQUA 264** Lode Claim, which is located in the SE 1/4 of the SE 1/4 and NE 1/4 of the SE 1/4 of Section 24, Township 4 South, Range 31 East, and SW 1/4 of the SW 1/4 and NW 1/4 of the SW 1/4 of Section 19, Township 4 South, Range 32 East, Gila Salt River Base and Meridian, Greenlee County, Arizona, San Francisco River Mining District.
2. The type of corner and location monuments used are wood 2"x2"x48" posts and metal tags with location information written thereon.
3. The bearings and distances in degrees and feet between claim corners are as depicted on the above map.

**Attn: David Bertuch
BHP Mineral Resources Inc.
180 Magee Suite 134
Tucson, Arizona 85704**

NOTICE IS HEREBY GIVEN that the AQUA 265

RECEIVED
BLM AZ STATE
2018 JUN 21 PM 4:05
PHOENIX, AR

The location monument on which this notice is posted is situated within Section 24, Township 4 South, Range 31 East, Gila Salt River Base and Meridian, Arizona and this claim encompasses portions of the following quarter section(s), section(s), Township(s) and Range(s): NE 1/4 of the SE 1/4 of Section 24, Township 4 South, Range 31 East, and NW 1/4 of the SW 1/4 of Section 19, Township 4 South, Range 32 East, Gila Salt River Base and Meridian, Greenlee County, Arizona, San Francisco River Mining District.

Inaccessibility has made a **Witness Corner** necessary for this claim. Said Witness Corner for this claim has been set **6000** feet south of the northeast corner as described above, at the northeast corner of **Aqua #255**, which is 3719 feet south and 5866 feet east from the northeast corner of Section 26, Township 4 South, Range 31 East.

DATED AND POSTED on the ground this 30th day of May, 20 18

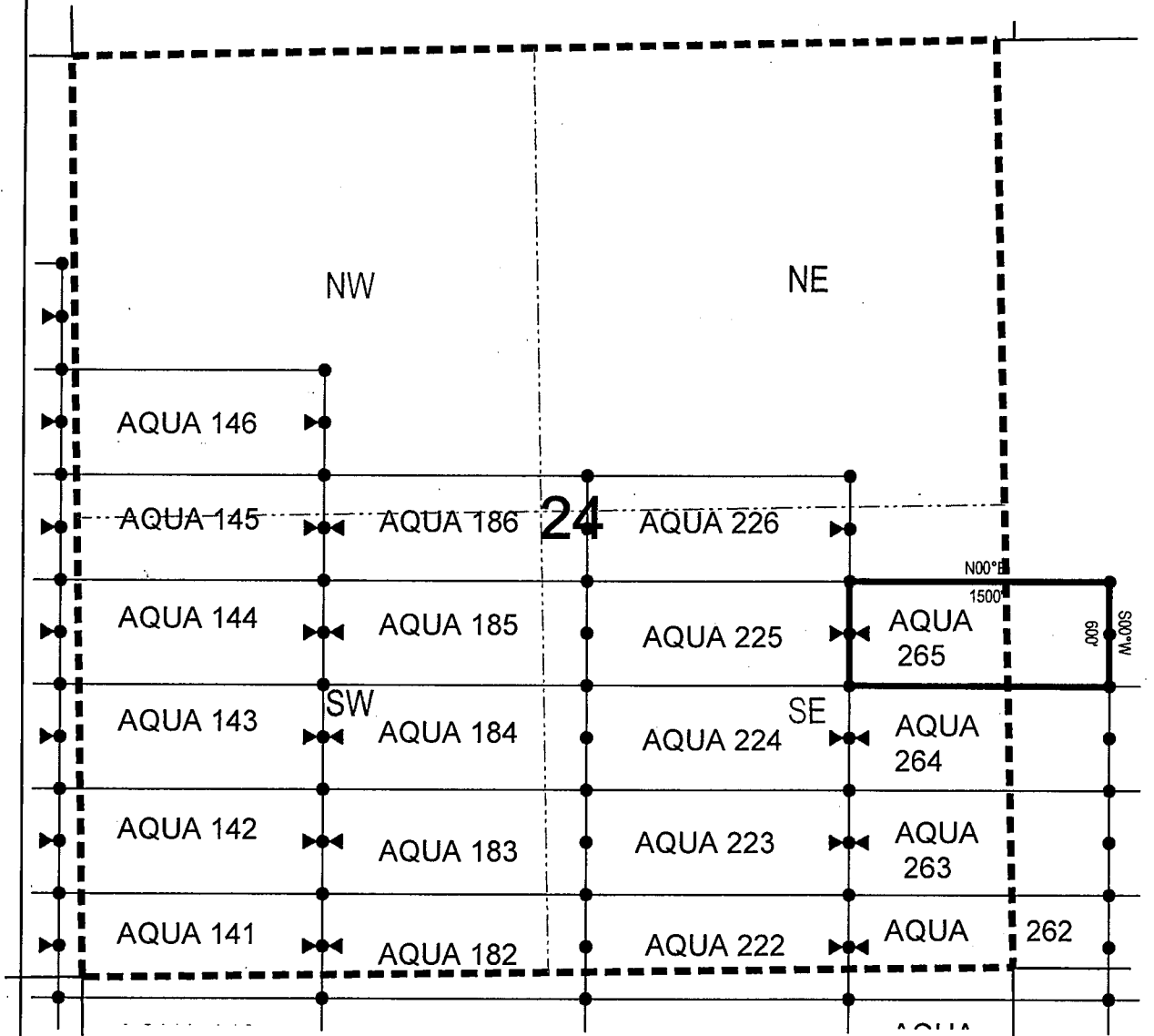
LOCATOR (s) BHP Mineral Resources Inc.
180 Magee Suite 134
Tucson, AZ 85704

AGENT: T. Robert Breen /



AMC 4511619

LODE CLAIM LOCATION MAP



• Corner Posts ▲ Location Monuments Scale: 1"=1000'



1. The above map depicts the **AQUA 265** Lode Claim, which is located in the NE 1/4 of the SE 1/4 of Section 24, Township 4 South, Range 31 East, and NW 1/4 of the SW 1/4 of Section 19, Township 4 South, Range 32 East, Gila Salt River Base and Meridian, Greenlee County, Arizona, San Francisco River Mining District.
2. The type of corner and location monuments used are wood 2"x2"x48" posts and metal tags with location information written thereon.
3. The bearings and distances in degrees and feet between claim corners are as depicted on the above map.

When recorded return to:

Attn: David Bertuch
BHP Mineral Resources Inc.
180 Magee Suite 134
Tucson, Arizona 85704

LOCATION NOTICE FOR LODE MINING CLAIM

NOTICE IS HEREBY GIVEN that the AQUA 266
_____ lode mining claim has been located
by BHP Mineral Resources Inc. whose current mailing
address is 180 Magee Suite 134
Tucson, Arizona 85704

RECEIVED
BLM AZ STATE OFFICE
2018 JUN 21 P 1:02
PHOENIX, ARIZONA

The general course of this claim is East/West and it is situated in Greenlee
County, Arizona. This claim is 1500 feet in length and 600 feet in width. This claim runs
from the location monument on which this location notice is posted approximately 10 feet in a
easterly direction to the east end line and 1490 feet in a westerly direction to the
west end line. This claim is marked by six monuments, one at each corner and one at the center of each
end line of the claim.

The location monument on which this notice is posted is situated within Section 7, Township 5
South, Range 32 East, Gila Salt River Base and Meridian, Arizona and this claim encompasses portions
of the following quarter section (s), section (s), Township (s) and Range (s) SE 1/4 of the SW 1/4 and SW 1/4
of the SW 1/4 of Section 7, Township 5 South, Range 32 East, Gila Salt River Base and Meridian, Greenlee
County, Arizona, San Francisco River Mining District.

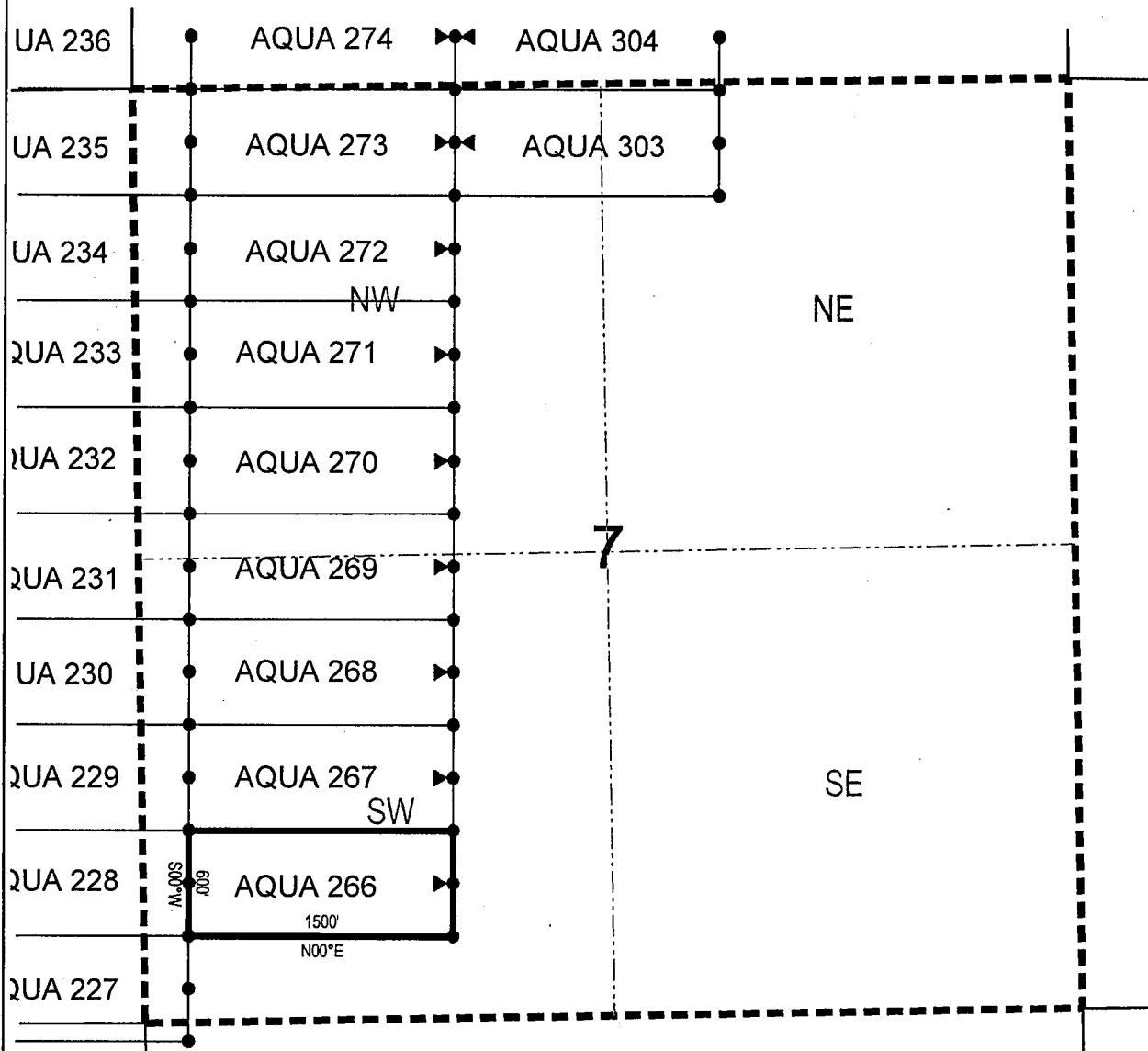
The locality of this claim with reference to some natural object or permanent monument and additional information
(if any) concerning its locality are as follows: 19919 feet south and 7366 feet east from the northeast corner of
Section 26, Township 4 South, Range 31 East, to the northeast corner of said claim.

DATED AND POSTED on the ground this 2nd day of May, 2018.

LOCATOR (s) BHP Mineral Resources Inc. AGENT: T. Robert Breen /
180 Magee Suite 134
Tucson, AZ 85704

AMC451650

LODE CLAIM LOCATION MAP



• Corner Posts

▲ Location Monuments

Scale: 1"=1000'



1. The above map depicts the **AQUA 266** Lode Claim, which is located in the SE 1/4 of the SW 1/4 and SW 1/4 of the SW 1/4 of Section 7, Township 5 South, Range 32 East, Gila Salt River Base and Meridian, Greenlee County, Arizona, San Francisco River Mining District.
2. The type of corner and location monuments used are wood 2"x2"x48" posts and metal tags with location information written thereon.
3. The bearings and distances in degrees and feet between claim corners are as depicted on the above map.

When recorded return to:

Attn: David Bertuch
BHP Mineral Resources Inc.
180 Magee Suite 134
Tucson, Arizona 85704

LOCATION NOTICE FOR LODE MINING CLAIM

NOTICE IS HEREBY GIVEN that the AQUA 267
_____ lode mining claim has been located
by BHP Mineral Resources Inc. whose current mailing
address is 180 Magee Suite 134
Tucson, Arizona 85704

RECEIVED
BLM AZ STATE OFFICE
2018 JUN 21 P 1:02
PHOENIX, ARIZONA

The general course of this claim is East/West and it is situated in Greenlee
County, Arizona. This claim is 1500 feet in length and 600 feet in width. This claim runs
from the location monument on which this location notice is posted approximately 10 feet in a
easterly direction to the east end line and 1490 feet in a westerly direction to the
west end line. This claim is marked by six monuments, one at each corner and one at the center of each
end line of the claim.

The location monument on which this notice is posted is situated within Section 7, Township 5
South, Range 32 East, Gila Salt River Base and Meridian, Arizona and this claim encompasses portions
of the following quarter section (s), section (s), Township (s) and Range (s) NE 1/4 of the SW 1/4, NW 1/4 of
the SW 1/4, SW 1/4 of the SW 1/4 and SE 1/4 of the SW 1/4 of Section 7, Township 5 South, Range 32 East,
Gila Salt River Base and Meridian, Greenlee County, Arizona, San Francisco River Mining District.

The locality of this claim with reference to some natural object or permanent monument and additional information
(if any) concerning its locality are as follows: 19319 feet south and 7366 feet east from the northeast corner of
Section 26, Township 4 South, Range 31 East, to the northeast corner of said claim.

DATED AND POSTED on the ground this 2nd day of May, 2018

LOCATOR (s) BHP Mineral Resources Inc. AGENT: T. Robert Breen /
180 Magee Suite 134
Tucson, AZ 85704

ANC451651

LODE CLAIM LOCATION MAP

UA 236 AQUA 274 AQUA 304

UA 235 AQUA 273 AQUA 303

UA 234 AQUA 272

QUA 233 AQUA 271

QUA 232 AQUA 270

QUA 231 AQUA 269

UA 230 AQUA 268

QUA 229 AQUA 267

QUA 228 AQUA 266

QUA 227

NW NE

SW SE

1500' N00°E

7

▲ Location Monuments

1. The above map depicts the **AQUA 267** Lode Claim, which is located in the NE 1/4 of the SW 1/4, NW 1/4 of the SW 1/4, SW 1/4 of the SW 1/4 and SE 1/4 of the SW 1/4 of Section 7, Township 5 South, Range 32 East, Gila Salt River Base and Meridian, Greenlee County, Arizona, San Francisco River Mining District.
2. The type of corner and location monuments used are wood 2"x2"x48" posts and metal tags with location information written thereon.
3. The bearings and distances in degrees and feet between claim corners are as depicted on the above map.

When recorded return to:

Attn: David Bertuch
BHP Mineral Resources Inc.
180 Magee Suite 134
Tucson, Arizona 85704

LOCATION NOTICE FOR LODE MINING CLAIM

NOTICE IS HEREBY GIVEN that the AQUA 268
_____ lode mining claim has been located
by BHP Mineral Resources Inc. whose current mailing
address is 180 Magee Suite 134
Tucson, Arizona 85704

RECEIVED
BLM AZ STATE OFFICE
2018 JUN 21 P 1:02
PHOENIX, ARIZONA

The general course of this claim is East/West and it is situated in Greenlee
County, Arizona. This claim is 1500 feet in length and 600 feet in width. This claim runs
from the location monument on which this location notice is posted approximately 10 feet in a
easterly direction to the east end line and 1490 feet in a westerly direction to the
west end line. This claim is marked by six monuments, one at each corner and one at the center of each
end line of the claim.

The location monument on which this notice is posted is situated within Section 7, Township 5
South, Range 32 East, Gila Salt River Base and Meridian, Arizona and this claim encompasses portions
of the following quarter section (s), section (s), Township (s) and Range (s) NE 1/4 of the SW 1/4 and NW 1/4
of the SW 1/4 of Section 7, Township 5 South, Range 32 East, Gila Salt River Base and Meridian, Greenlee
County, Arizona, San Francisco River Mining District.

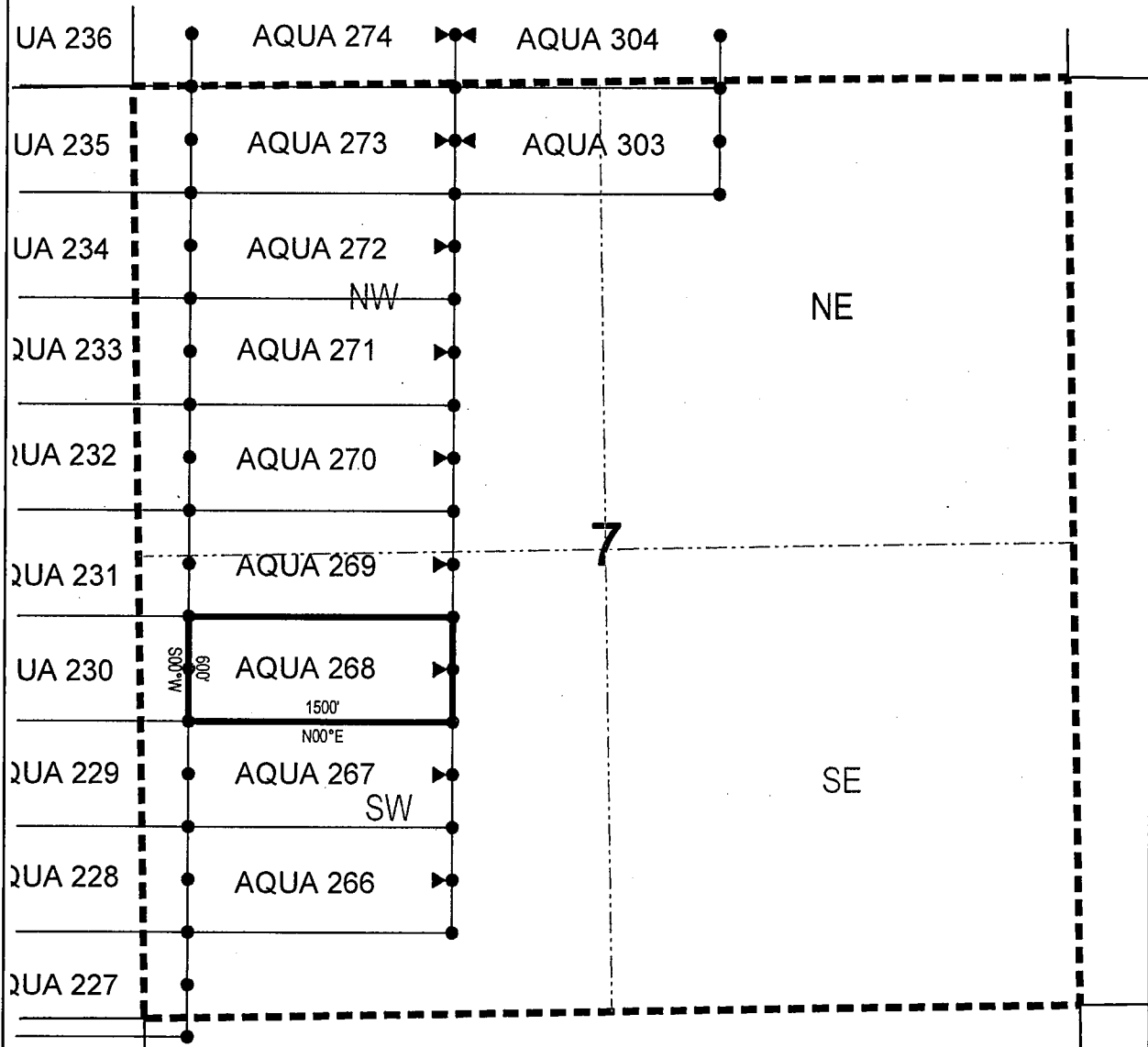
The locality of this claim with reference to some natural object or permanent monument and additional information
(if any) concerning its locality are as follows: 18719 feet south and 7366 feet east from the northeast corner of
Section 26, Township 4 South, Range 31 East, to the northeast corner of said claim.

DATED AND POSTED on the ground this 2nd day of May, 2018

LOCATOR (s) BHP Mineral Resources Inc. AGENT: T. Robert Breen /
180 Magee Suite 134
Tucson, AZ 85704

AMC451652

LODE CLAIM LOCATION MAP



• Corner Posts ▲ Location Monuments Scale: 1"=1000'



1. The above map depicts the **AQUA 268** Lode Claim, which is located in the NE 1/4 of the SW 1/4 and NW 1/4 of the SW 1/4 of Section 7, Township 5 South, Range 32 East, Gila Salt River Base and Meridian, Greenlee County, Arizona, San Francisco River Mining District.
2. The type of corner and location monuments used are wood 2"x2"x48" posts and metal tags with location information written thereon.
3. The bearings and distances in degrees and feet between claim corners are as depicted on the above map.

When recorded return to:

Attn: David Bertuch
BHP Mineral Resources Inc.
180 Magee Suite 134
Tucson, Arizona 85704

LOCATION NOTICE FOR LOPE MINING CLAIM

NOTICE IS HEREBY GIVEN that the AQUA 269

_____ lode mining claim has been located

by BHP Mineral Resources Inc. whose current mailing

address is 180 Magee Suite 134

Tucson, Arizona 85704

RECEIVED
BLM AZ STATE OFFICE
2018 JUN 21 P 1:02
PHOENIX, ARIZONA

The general course of this claim is East/West and it is situated in Greenlee

County, Arizona. This claim is 1500 feet in length and 600 feet in width. This claim runs

from the location monument on which this location notice is posted approximately 10 feet in a

easterly direction to the east end line and 1490 feet in a westerly direction to the

west end line. This claim is marked by six monuments, one at each corner and one at the center of each end line of the claim.

The location monument on which this notice is posted is situated within Section 7, Township 5

South, Range 32 East, Gila Salt River Base and Meridian, Arizona and this claim encompasses portions

of the following quarter section (s), section (s), Township (s) and Range (s) NE 1/4 of the SW 1/4 and NW 1/4
of the SW 1/4, and SE 1/4 of the NW 1/4 and SW 1/4 of the NW 1/4 of Section 7, Township 5 South, Range 32
East, Gila Salt River Base and Meridian, Greenlee County, Arizona, San Francisco River Mining District.

The locality of this claim with reference to some natural object or permanent monument and additional information

(if any) concerning its locality are as follows: 18119 feet south and 7366 feet east from the northeast corner of
Section 26, Township 4 South, Range 31 East, to the northeast corner of said claim.

DATED AND POSTED on the ground this 2nd day of May, 2018.

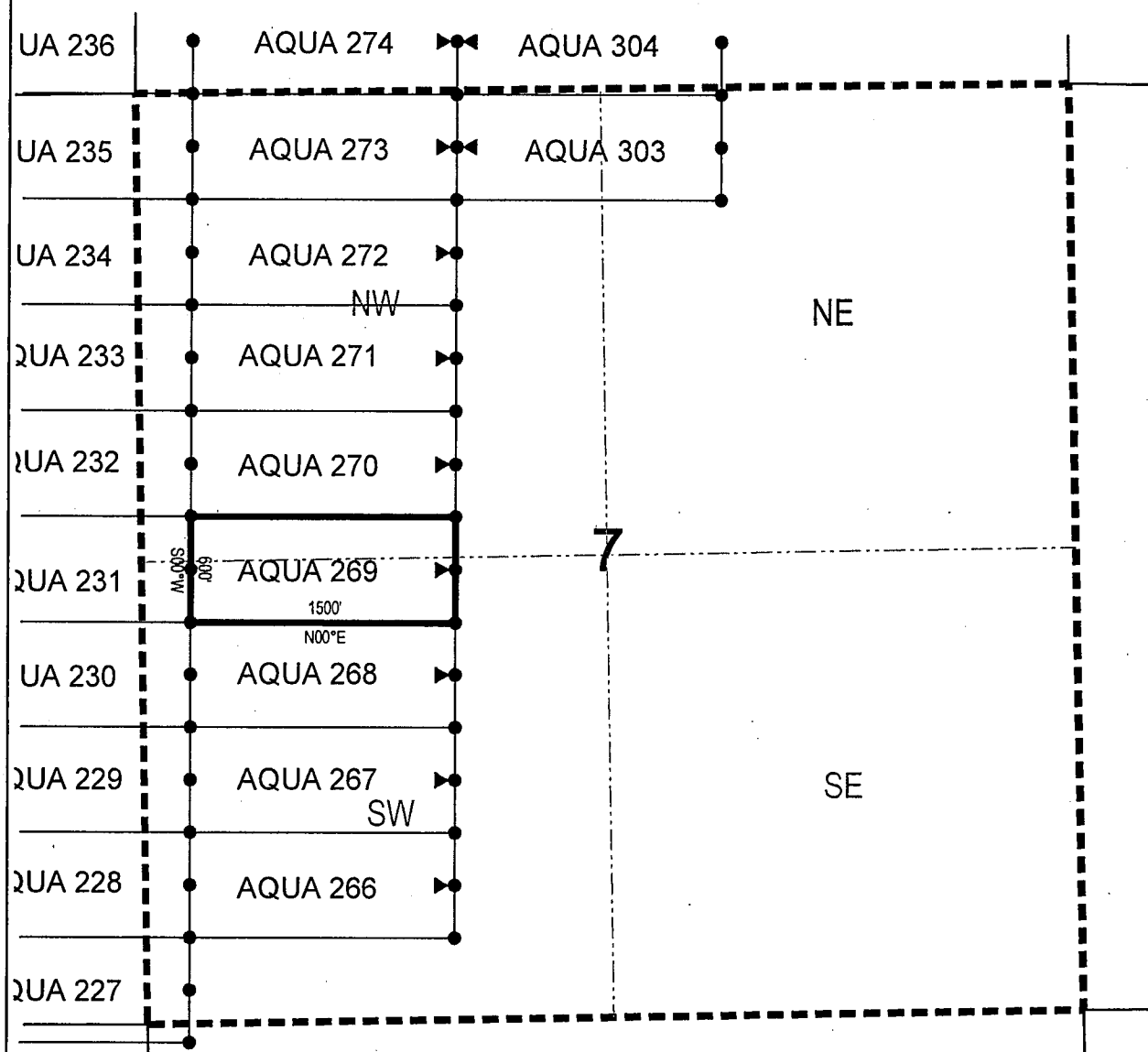
LOCATOR (s) BHP Mineral Resources Inc. AGENT: T. Robert Breen /

180 Magee Suite 134

Tucson, AZ 85704

AMC451653

LODE CLAIM LOCATION MAP



• Corner Posts

▲ Location Monuments

Scale: 1"=1000'



1. The above map depicts the **AQUA 269** Lode Claim, which is located in the NE 1/4 of the SW 1/4 and NW 1/4 of the SW 1/4, and SE 1/4 of the NW 1/4 and SW 1/4 of the NW 1/4 of Section 7, Township 5 South, Range 32 East, Gila Salt River Base and Meridian, Greenlee County, Arizona, San Francisco River Mining District.
2. The type of corner and location monuments used are wood 2"x2"x48" posts and metal tags with location information written thereon.
3. The bearings and distances in degrees and feet between claim corners are as depicted on the above map.

When recorded return to:

Attn: David Bertuch
BHP Mineral Resources Inc.
180 Magee Suite 134
Tucson, Arizona 85704

LOCATION NOTICE FOR LODE MINING CLAIM

NOTICE IS HEREBY GIVEN that the AQUA 270
_____ lode mining claim has been located
by BHP Mineral Resources Inc. whose current mailing
address is 180 Magee Suite 134
Tucson, Arizona 85704

RECEIVED
BLM AZ STATE OFFICE
2018 JUN 21 P 1:05
PHOENIX, ARIZONA

The general course of this claim is East/West and it is situated in Greenlee
County, Arizona. This claim is 1500 feet in length and 600 feet in width. This claim runs
from the location monument on which this location notice is posted approximately 10 feet in a
easterly direction to the east end line and 1490 feet in a westerly direction to the
west end line. This claim is marked by six monuments, one at each corner and one at the center of each
end line of the claim.

The location monument on which this notice is posted is situated within Section 7, Township 5
South, Range 32 East, Gila Salt River Base and Meridian, Arizona and this claim encompasses portions
of the following quarter section (s), section (s), Township (s) and Range (s) SE 1/4 of the NW 1/4 and SW 1/4
of the NW 1/4 of Section 7, Township 5 South, Range 32 East, Gila Salt River Base and Meridian, Greenlee
County, Arizona, San Francisco River Mining District.

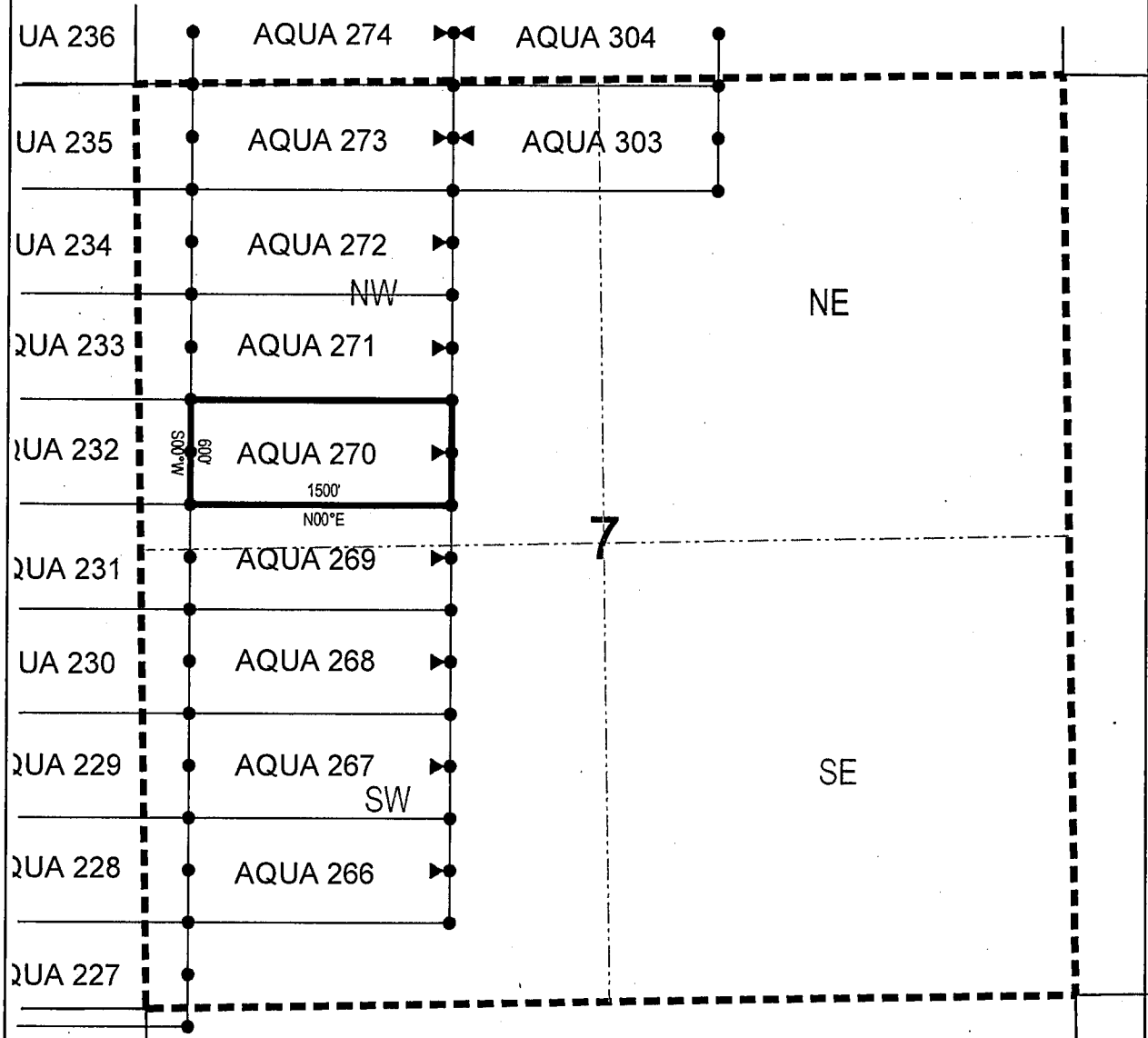
The locality of this claim with reference to some natural object or permanent monument and additional information
(if any) concerning its locality are as follows: 17519 feet south and 7366 feet east from the northeast corner of
Section 26, Township 4 South, Range 31 East, to the northeast corner of said claim.

DATED AND POSTED on the ground this 2nd day of May, 2018

LOCATOR (s) BHP Mineral Resources Inc. AGENT: T. Robert Breen /
180 Magee Suite 134
Tucson, AZ 85704

AMC451654

LODE CLAIM LOCATION MAP



• Corner Posts ▲ Location Monuments Scale: 1"=1000'



1. The above map depicts the **AQUA 270** Lode Claim, which is located in the SE 1/4 of the NW 1/4 and SW 1/4 of the NW 1/4 of Section 7, Township 5 South, Range 32 East, Gila Salt River Base and Meridian, Greenlee County, Arizona, San Francisco River Mining District.
2. The type of corner and location monuments used are wood 2"x2"x48" posts and metal tags with location information written thereon.
3. The bearings and distances in degrees and feet between claim corners are as depicted on the above map.

**Attn: David Bertuch
BHP Mineral Resources Inc.
180 Magee Suite 134
Tucson, Arizona 85704**

NOTICE IS HEREBY GIVEN that the AQUA 271
_____ lode mining claim has been located
by BHP Mineral Resources Inc. whose current mailing
address is 180 Magee Suite 134
Tucson, Arizona 85704

RECEIVED
BLM AZ STATE OFFICE
2018 JUN 21 P 1:02
PHOENIX, ARIZONA

The location monument on which this notice is posted is situated within Section 7, Township 5
South, Range 32 East, Gila Salt River Base and Meridian, Arizona and this claim encompasses portions
of the following quarter section (s), section (s), Township (s) and Range (s) SE 1/4 of the NW 1/4, NE 1/4 of
the NW 1/4, NW 1/4 of the NW 1/4 and SW 1/4 of the NW 1/4 of Section 7, Township 5 South, Range 32
East, Gila Salt River Base and Meridian, Greenlee County, Arizona, San Francisco River Mining District.

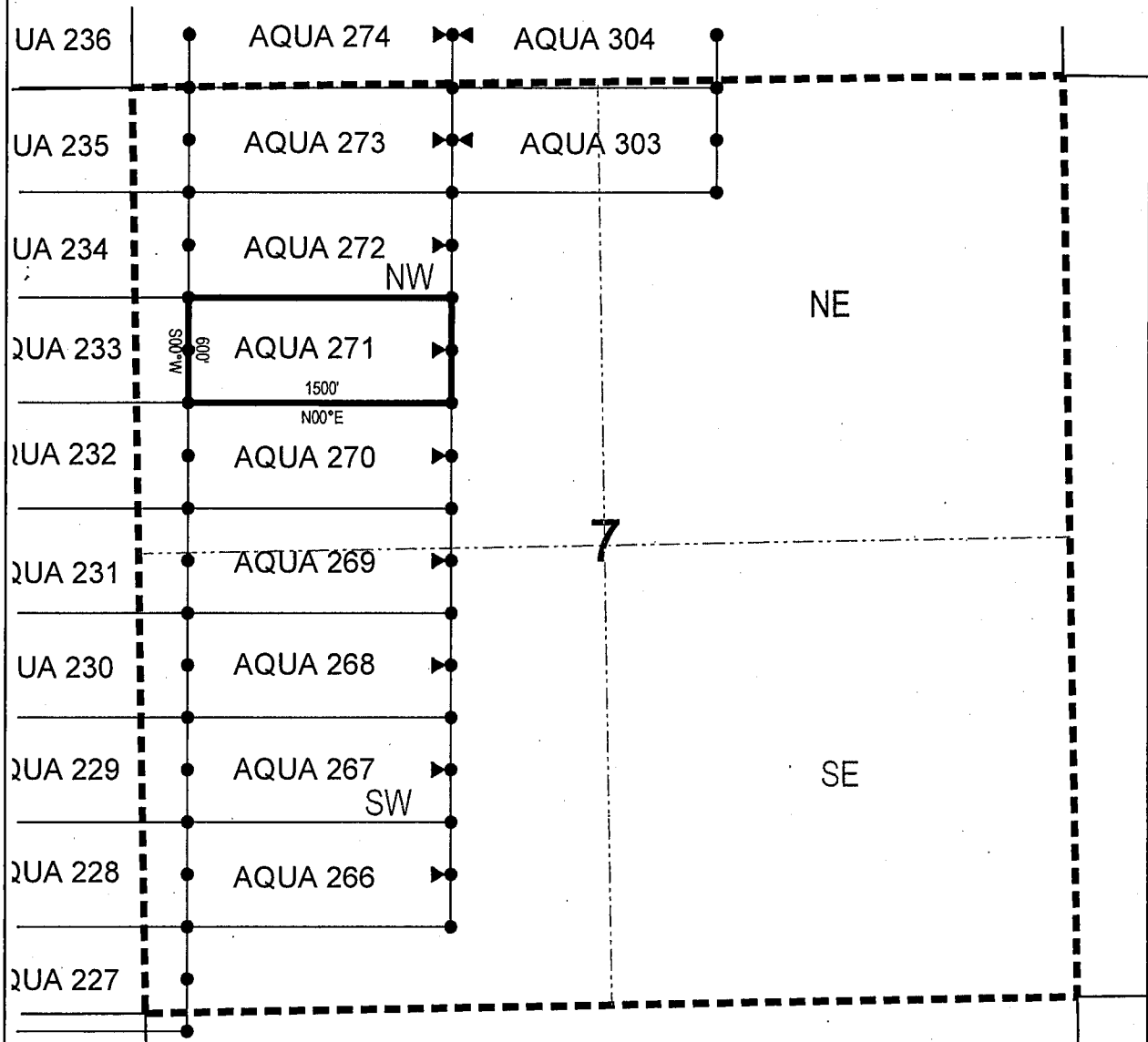
The locality of this claim with reference to some natural object or permanent monument and additional information (if any) concerning its locality are as follows: 16919 feet south and 7366 feet east from the northeast corner of Section 26, Township 4 South, Range 31 East, to the northeast corner of said claim.

DATED AND POSTED on the ground this 2nd day of May, 2018

LOCATOR (s) BHP Mineral Resources Inc. AGENT: T. Robert Breen /
180 Magee Suite 134
Tucson, AZ 85704

ANCH 51655

LODE CLAIM LOCATION MAP



● Corner Posts

▲ Location Monuments

Scale: 1"=1000'



1. The above map depicts the **AQUA 271** Lode Claim, which is located in the SE 1/4 of the NW 1/4, NE 1/4 of the NW 1/4, NW 1/4 of the NW 1/4 and SW 1/4 of the NW 1/4 of Section 7, Township 5 South, Range 32 East, Gila Salt River Base and Meridian, Greenlee County, Arizona, San Francisco River Mining District.
2. The type of corner and location monuments used are wood 2"x2"x48" posts and metal tags with location information written thereon.
3. The bearings and distances in degrees and feet between claim corners are as depicted on the above map.

When recorded return to:

Attn: David Bertuch
BHP Mineral Resources Inc.
180 Magee Suite 134
Tucson, Arizona 85704

LOCATION NOTICE FOR LODE MINING CLAIM

NOTICE IS HEREBY GIVEN that the AQUA 272
_____ lode mining claim has been located
by BHP Mineral Resources Inc. whose current mailing
address is 180 Magee Suite 134
Tucson, Arizona 85704

RECEIVED
BLM AZ STATE OFFICE
2018 JUN 21 P 1:02
PHOENIX, ARIZONA

The general course of this claim is East/West and it is situated in Greenlee
County, Arizona. This claim is 1500 feet in length and 600 feet in width. This claim runs
from the location monument on which this location notice is posted approximately 10 feet in a
easterly direction to the east end line and 1490 feet in a westerly direction to the
west end line. This claim is marked by six monuments, one at each corner and one at the center of each
end line of the claim.

The location monument on which this notice is posted is situated within Section 7, Township 5
South, Range 32 East, Gila Salt River Base and Meridian, Arizona and this claim encompasses portions
of the following quarter section (s), section (s), Township (s) and Range (s) NE 1/4 of the NW 1/4 and NW 1/4
of the NW 1/4 of Section 7, Township 5 South, Range 32 East, Gila Salt River Base and Meridian, Greenlee
County, Arizona, San Francisco River Mining District.

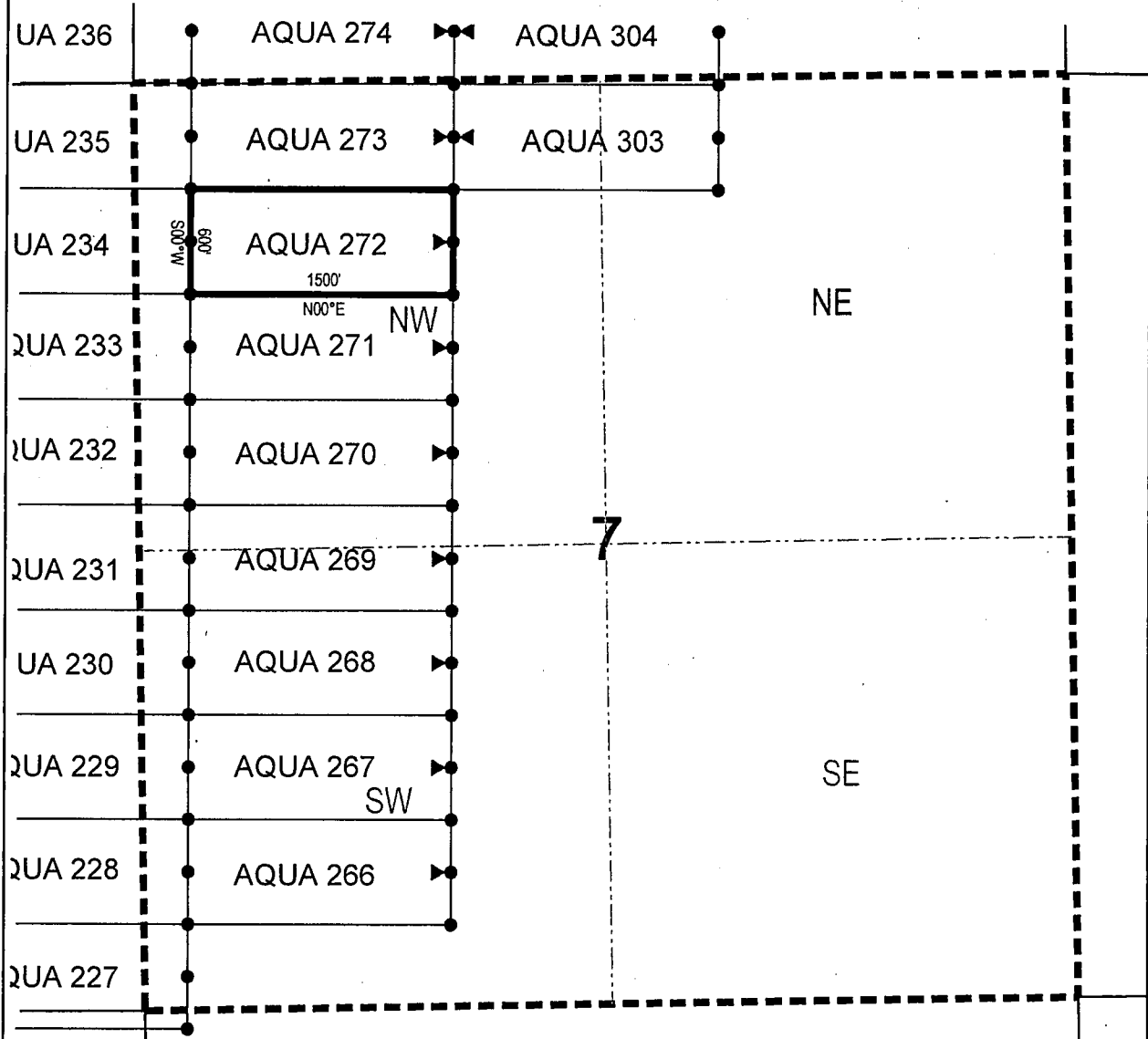
The locality of this claim with reference to some natural object or permanent monument and additional information
(if any) concerning its locality are as follows: 16319 feet south and 7366 feet east from the northeast corner of
Section 26, Township 4 South, Range 31 East, to the northeast corner of said claim.

DATED AND POSTED on the ground this 2nd day of May, 2018

LOCATOR (s) BHP Mineral Resources Inc. AGENT: T. Robert Breen /
180 Magee Suite 134
Tucson, AZ 85704

AMC451656

LODE CLAIM LOCATION MAP



• Corner Posts ▲ Location Monuments Scale: 1"=1000'



1. The above map depicts the **AQUA 272** Lode Claim, which is located in the NE 1/4 of the NW 1/4 and NW 1/4 of the NW 1/4 of Section 7, Township 5 South, Range 32 East, Gila Salt River Base and Meridian, Greenlee County, Arizona, San Francisco River Mining District.
2. The type of corner and location monuments used are wood 2"x2"x48" posts and metal tags with location information written thereon.
3. The bearings and distances in degrees and feet between claim corners are as depicted on the above map.

Attn: David Bertuch
BHP Mineral Resources Inc.
180 Magee Suite 134
Tucson, Arizona 85704


NOTICE IS HEREBY GIVEN that the AQUA 273

RECEIVED
BLM AZ STATE OFFICE
2018 JUN 21 P 1:02
PHOENIX, ARIZONA

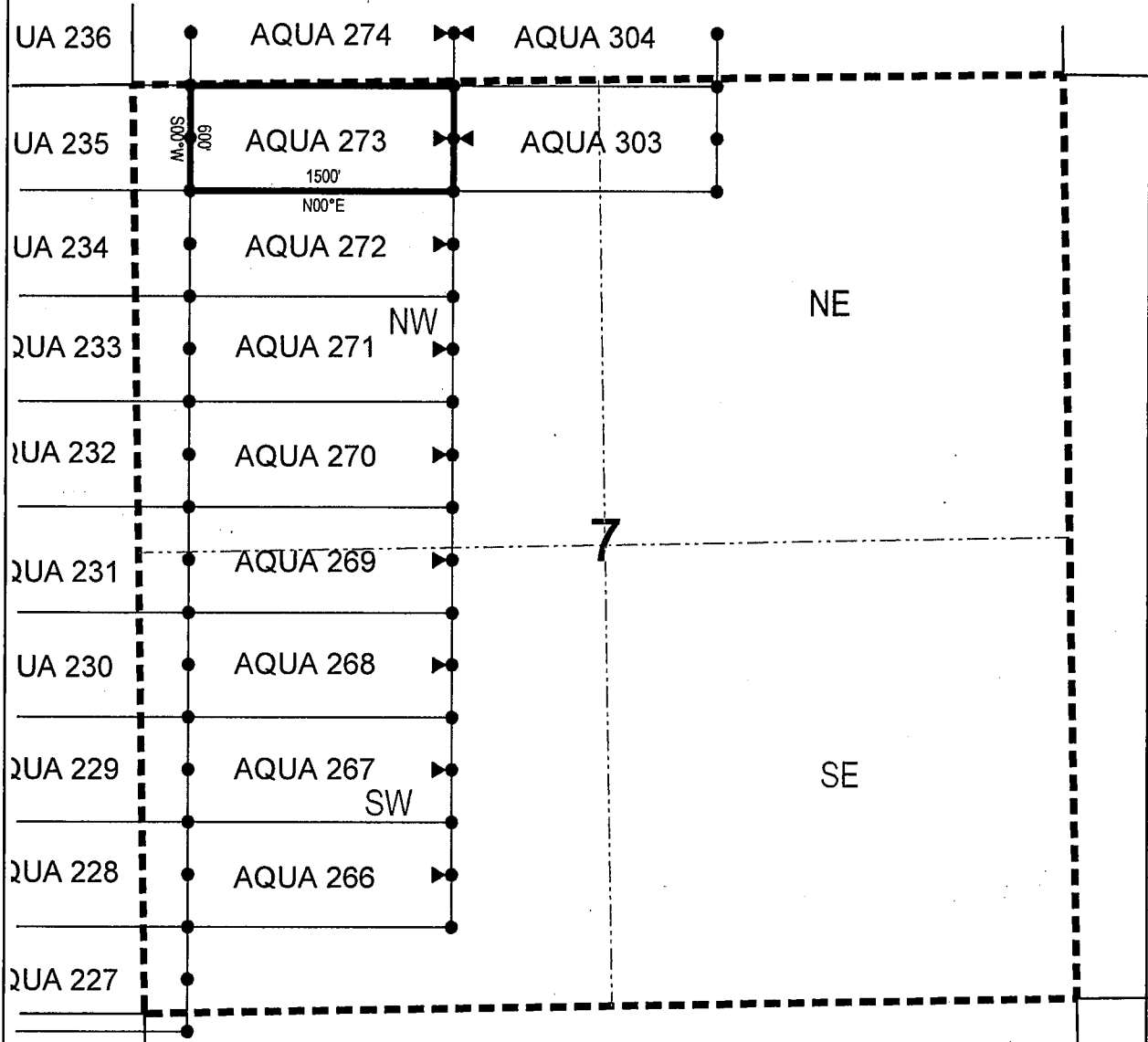
AMC45165-

Inaccessibility has made a **Witness Corner** necessary for this claim. Said Witness Corner for this claim has been set **12000** feet north of the northeast corner as described above, at the northeast corner of **Aqua #293**, which is 3719 feet south and 7366 feet east from the northeast corner of Section 26, Township 4 South, Range 31 East.

LOCATOR (s) BHP Mineral Resources Inc.
180 Magee Suite 134
Tucson, AZ 85704



LODE CLAIM LOCATION MAP



• Corner Posts ▲ Location Monuments Scale: 1"=1000'



1. The above map depicts the **AQUA 273** Lode Claim, which is located in the NE 1/4 of the NW 1/4 and NW 1/4 of the NW 1/4 of Section 7, Township 5 South, Range 32 East, Gila Salt River Base and Meridian, Greenlee County, Arizona, San Francisco River Mining District.
2. The type of corner and location monuments used are wood 2"x2"x48" posts and metal tags with location information written thereon.
3. The bearings and distances in degrees and feet between claim corners are as depicted on the above map.

**Attn: David Bertuch
BHP Mineral Resources Inc.
180 Magee Suite 134
Tucson, Arizona 85704**

NOTICE IS HEREBY GIVEN that the AQUA 274

_____ lode mining claim has been located
by BHP Mineral Resources Inc. whose current mailing
address is 180 Magee Suite 134
Tucson, Arizona 85704

RECEIVED
BLM AZ STATE OFFICE
2018 JUN 21 P 1:02
PHOENIX, ARIZONA


The location monument on which this notice is posted is situated within Section 6 , Township 5 South , Range 32 East , Gila Salt River Base and Meridian, Arizona and this claim encompasses portions of the following quarter section(s), section(s), Township(s) and Range(s): SE 1/4 of the SW 1/4 and SW 1/4 of the SW 1/4 of Section 6, Township 5 South, Range 32 East, Gila Salt River Base and Meridian, Greenlee County, Arizona, San Francisco River Mining District.

Inaccessibility has made a **Witness Corner** necessary for this claim. Said Witness Corner for this claim has been set **11400** feet north of the northeast corner as described above, at the northeast corner of **Aqua #293**, which is 3719 feet south and 7366 feet east from the northeast corner of Section 26, Township 4 South, Range 31 East.

DATED AND POSTED on the ground this 30th day of May, 20 18

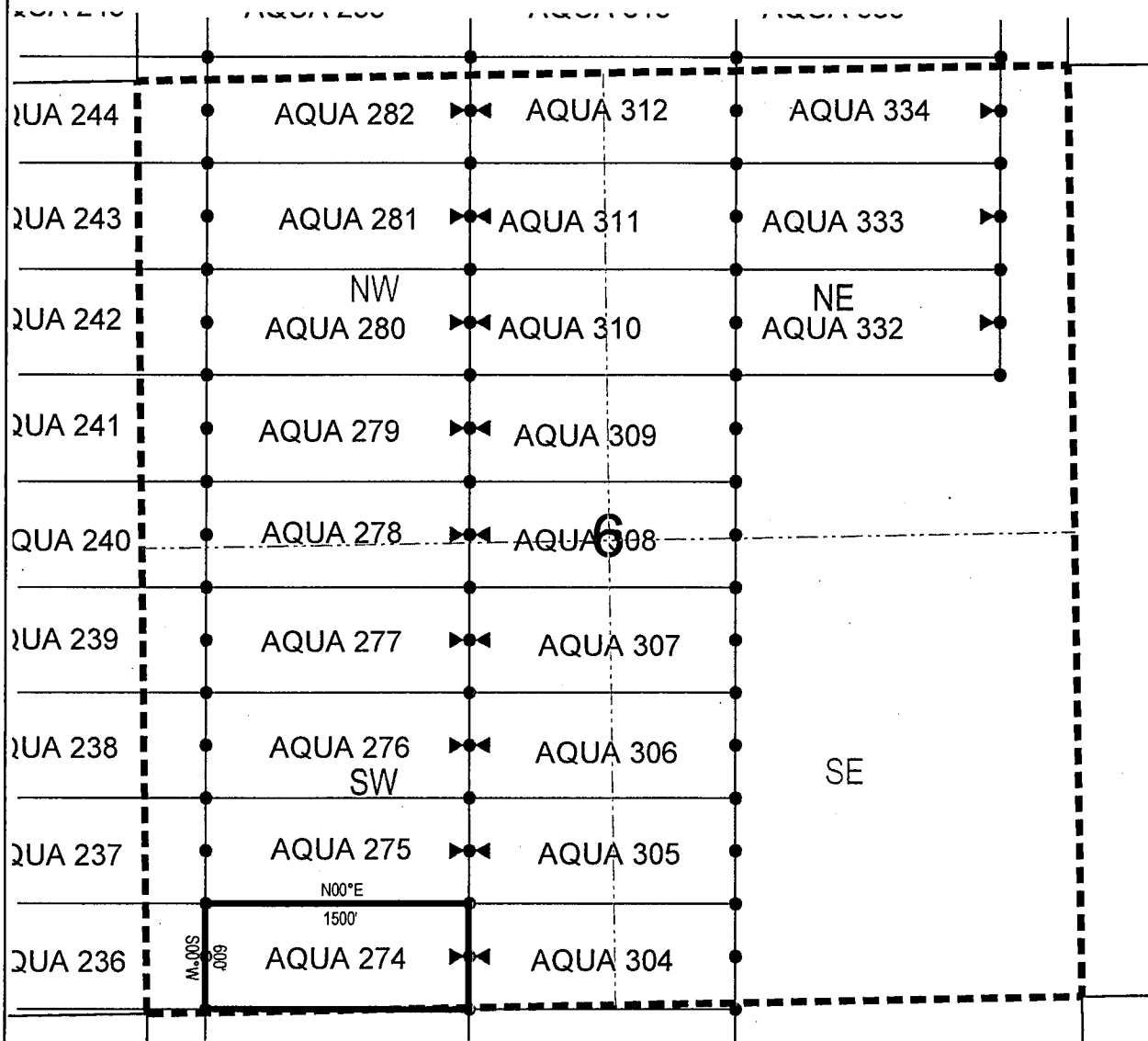
LOCATOR (s) BHP Mineral Resources Inc.
180 Magee Suite 134
Tucson, AZ 85704

AGENT: T. Robert Breen /



AHC 451658

LODE CLAIM LOCATION MAP



• Corner Posts ▲ Location Monuments Scale: 1"=1000'



1. The above map depicts the **AQUA 274** Lode Claim, which is located in the SE 1/4 of the SW 1/4 and SW 1/4 of the SW 1/4 of Section 6, Township 5 South, Range 32 East, Gila Salt River Base and Meridian, Greenlee County, Arizona, San Francisco River Mining District.
2. The type of corner and location monuments used are wood 2"x2"x48" posts and metal tags with location information written thereon.
3. The bearings and distances in degrees and feet between claim corners are as depicted on the above map.

**Attn: David Bertuch
BHP Mineral Resources Inc.
180 Magee Suite 134
Tucson, Arizona 85704**

NOTICE IS HEREBY GIVEN that the **AQUA 275**

RECEIVED
BLM AZ STATE OFFICE
2018 JUN 21 P 1:02
PHOENIX, ARIZONA

The location monument on which this notice is posted is situated within Section 6 , Township 5 South , Range 32 East , Gila Salt River Base and Meridian, Arizona and this claim encompasses portions of the following quarter section(s), section(s), Township(s) and Range(s): SE 1/4 of the SW 1/4 and SW 1/4 of the SW 1/4 of Section 6, Township 5 South, Range 32 East, Gila Salt River Base and Meridian, Greenlee County, Arizona, San Francisco River Mining District.

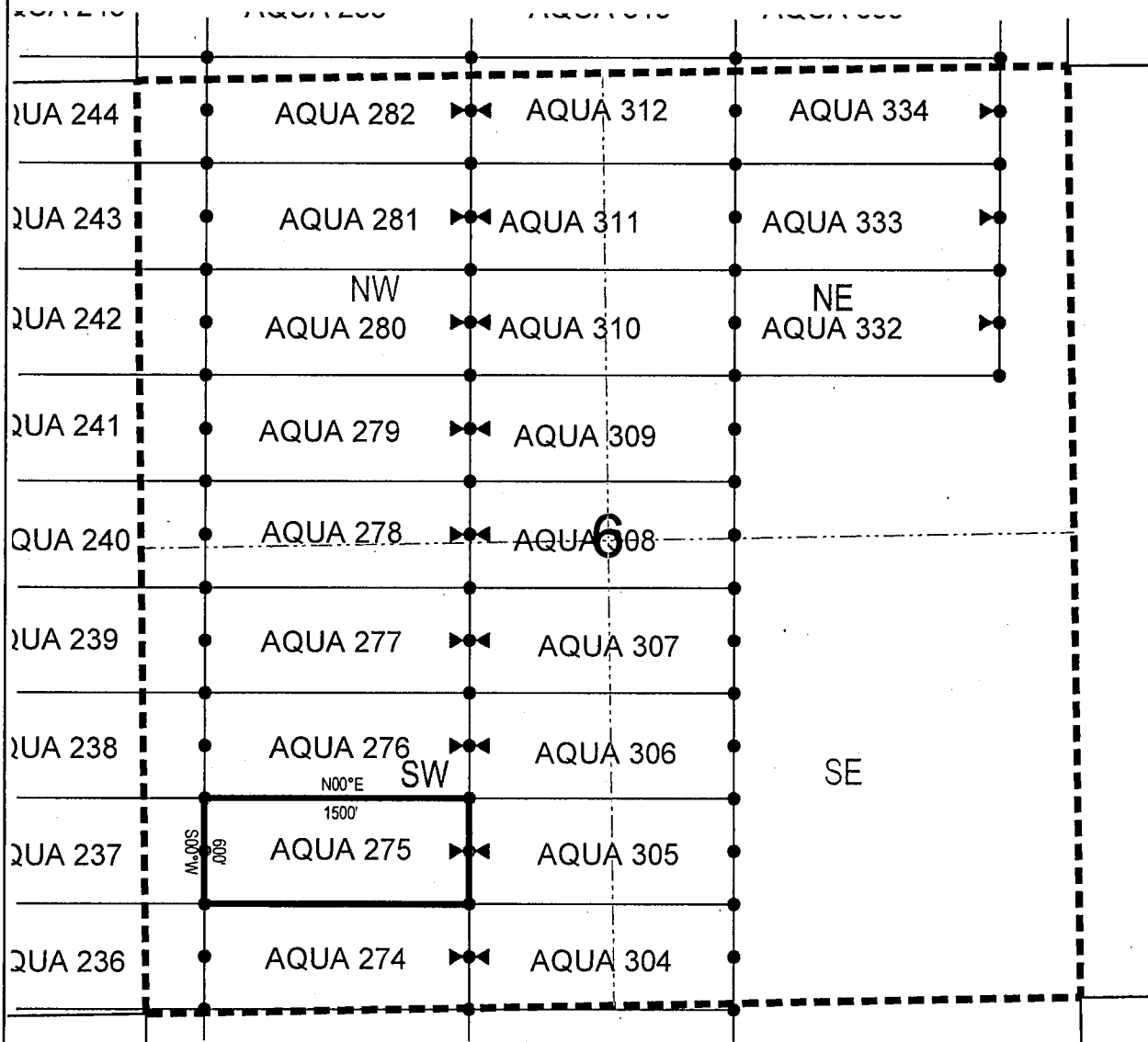
Inaccessibility has made a **Witness Corner** necessary for this claim. Said Witness Corner for this claim has been set **10800** feet north of the northeast corner as described above, at the northeast corner of **Aqua #293**, which is 3719 feet south and 7366 feet east from the northeast corner of Section 26, Township 4 South, Range 31 East.

DATED AND POSTED on the ground this 30th day of May, 20 18



AMC 451659

LODE CLAIM LOCATION MAP



• Corner Posts ▲ Location Monuments Scale: 1"=1000'



1. The above map depicts the **AQUA 275** Lode Claim, which is located in the SE 1/4 of the SW 1/4 and SW 1/4 of the SW 1/4 of Section 6, Township 5 South, Range 32 East, Gila Salt River Base and Meridian, Greenlee County, Arizona, San Francisco River Mining District.
2. The type of corner and location monuments used are wood 2"x2"x48" posts and metal tags with location information written thereon.
3. The bearings and distances in degrees and feet between claim corners are as depicted on the above map.

Attn: David Bertuch
BHP Mineral Resources Inc.
180 Magee Suite 134
Tucson, Arizona 85704

NOTICE IS HEREBY GIVEN that the AQUA 276

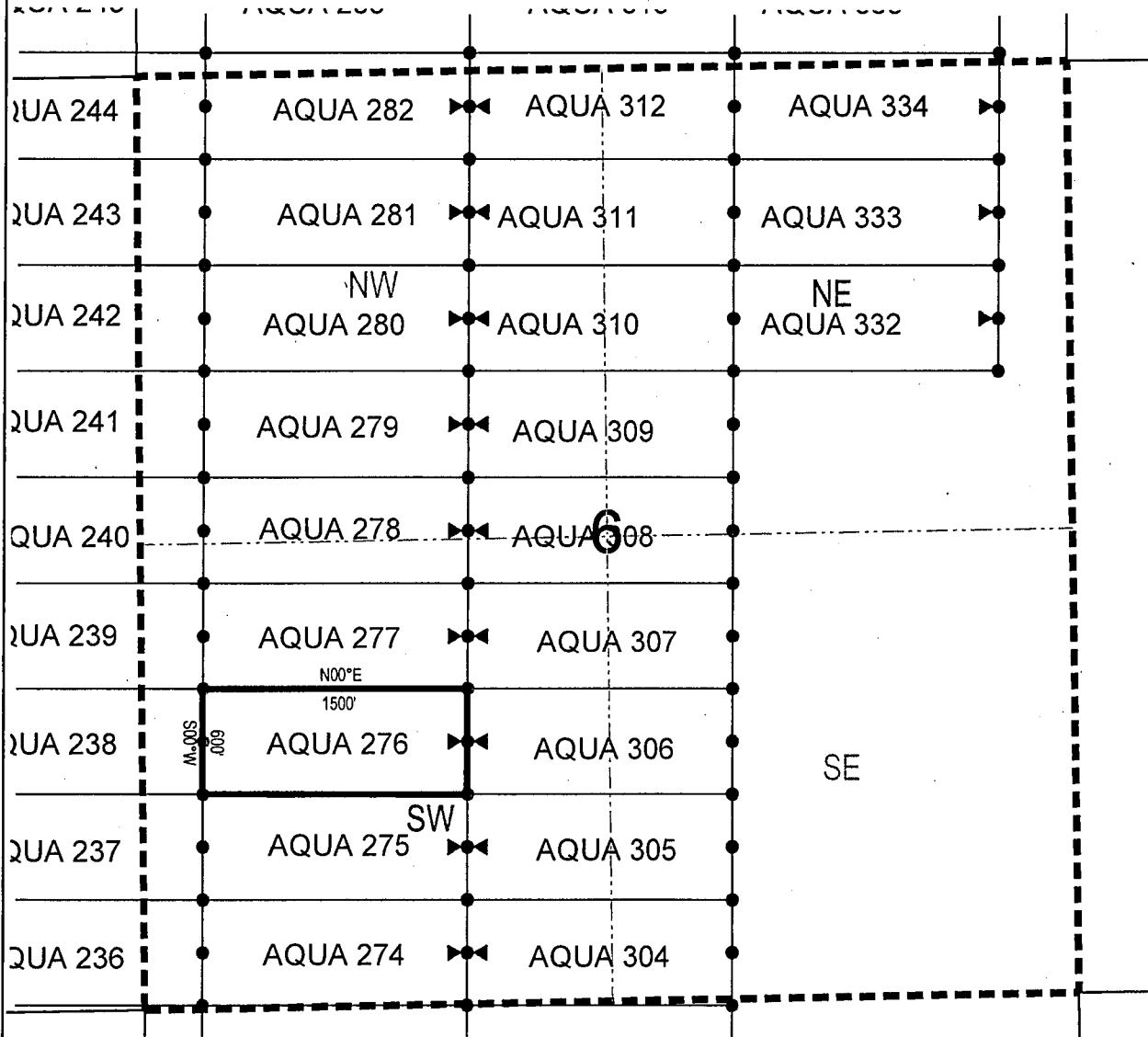
RECEIVED
BLM AZ STATE OFFICE
2018 JUN 21 P 1:02
PHOENIX, ARIZONA

AMC 451660

DATED AND POSTED on the ground this 30th day of May, 20 18



LODE CLAIM LOCATION MAP



• Corner Posts

▲ Location Monuments

Scale: 1"=1000'



1. The above map depicts the **AQUA 276** Lode Claim, which is located in the NE 1/4 of the SW 1/4, NW 1/4 of the SW 1/4, SW 1/4 of the SW 1/4 and SE 1/4 of the SW 1/4 of Section 6, Township 5 South, Range 32 East, Gila Salt River Base and Meridian, Greenlee County, Arizona, San Francisco River Mining District.
2. The type of corner and location monuments used are wood 2"x2"x48" posts and metal tags with location information written thereon.
3. The bearings and distances in degrees and feet between claim corners are as depicted on the above map.

**Attn: David Bertuch
BHP Mineral Resources Inc.
180 Magee Suite 134
Tucson, Arizona 85704**

NOTICE IS HEREBY GIVEN that the AQUA 277

_____ lode mining claim has been located
by BHP Mineral Resources Inc. whose current mailing
address is 180 Magee Suite 134
Tucson, Arizona 85704

RECEIVED
BLM AZ STATE OFFICE
2018 JUN 21 P 1:02
PHOENIX, ARIZONA

The location monument on which this notice is posted is situated within Section 6 , Township 5 South , Range 32 East , Gila Salt River Base and Meridian, Arizona and this claim encompasses portions of the following quarter section(s), section(s), Township(s) and Range(s): NE 1/4 of the SW 1/4 and NW 1/4 of the SW 1/4 of Section 6, Township 5 South, Range 32 East, Gila Salt River Base and Meridian, Greenlee County, Arizona, San Francisco River Mining District.

Inaccessibility has made a **Witness Corner** necessary for this claim. Said Witness Corner for this claim has been set **9600** feet north of the northeast corner as described above, at the northeast corner of **Aqua #293**, which is 3719 feet south and 7366 feet east from the northeast corner of Section 26, Township 4 South, Range 31 East.

DATED AND POSTED on the ground this 30th day of May, 20 18

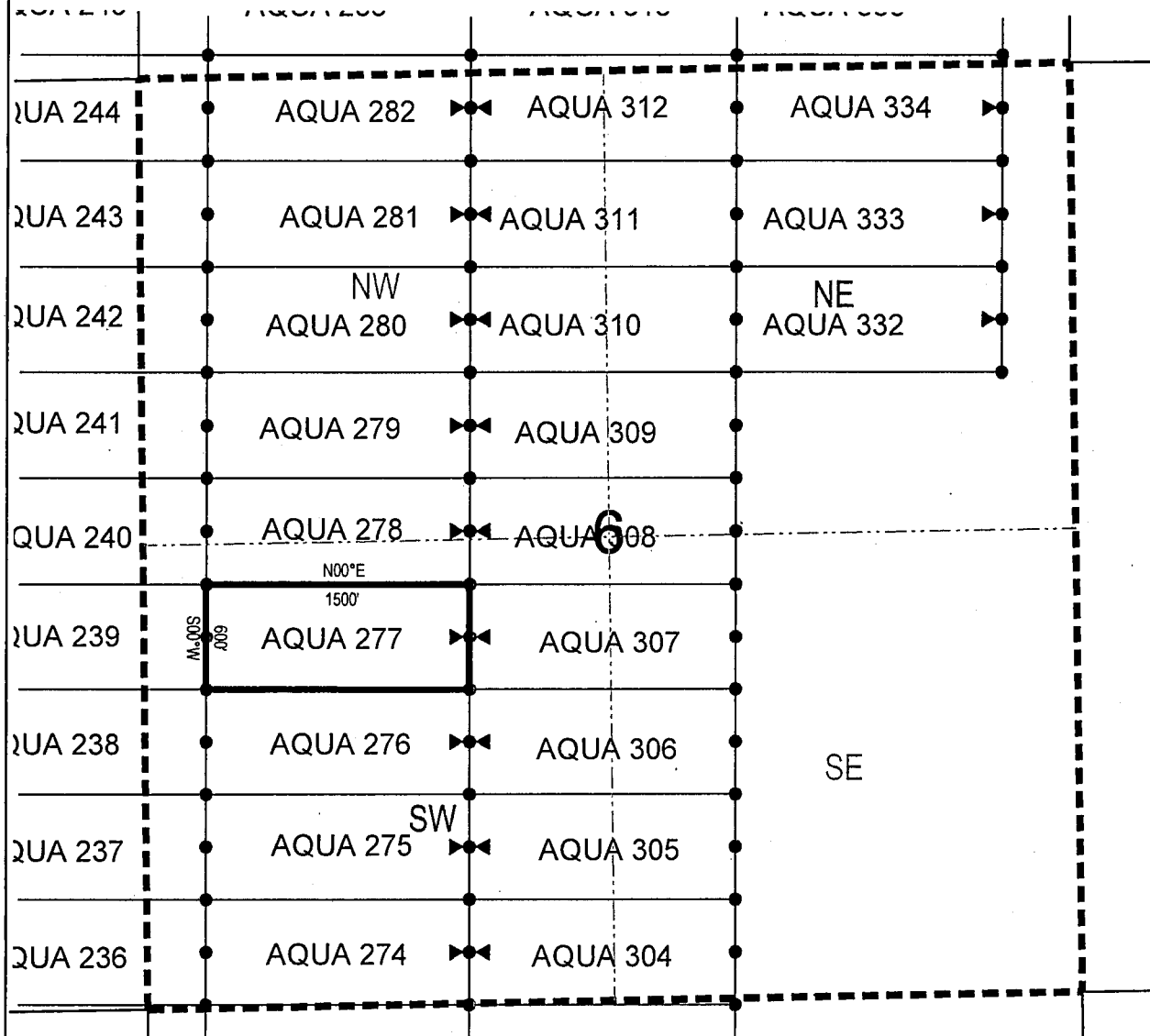
LOCATOR (s) BHP Mineral Resources Inc.
180 Magee Suite 134
Tucson, AZ 85704

AGENT: T. Robert Breen /



AMC 451661

LODE CLAIM LOCATION MAP



• Corner Posts

▲ Location Monuments

Scale: 1"=1000'



1. The above map depicts the **AQUA 277** Lode Claim, which is located in the NE 1/4 of the SW 1/4 and NW 1/4 of the SW 1/4 of Section 6, Township 5 South, Range 32 East, Gila Salt River Base and Meridian, Greenlee County, Arizona, San Francisco River Mining District.
2. The type of corner and location monuments used are wood 2"x2"x48" posts and metal tags with location information written thereon.
3. The bearings and distances in degrees and feet between claim corners are as depicted on the above map.

Attn: David Bertuch
BHP Mineral Resources Inc.
180 Magee Suite 134
Tucson, Arizona 85704

NOTICE IS HEREBY GIVEN that the AQUA 278

RECEIVED
BLM AZ STATE OFF
2018 JUN 21 P 14
PHOENIX, ARIZONA

The location monument on which this notice is posted is situated within Section 6 , Township 5 South , Range 32 East , Gila Salt River Base and Meridian, Arizona and this claim encompasses portions of the following quarter section(s), section(s), Township(s) and Range(s): SE 1/4 of the NW 1/4 and SW 1/4 of the NW 1/4, and NW 1/4 of the SW 1/4 and NE 1/4 of the SW 1/4 of Section 6, Township 5 South, Range 32 East, Gila Salt River Base and Meridian, Greenlee County, Arizona, San Francisco River Mining District.

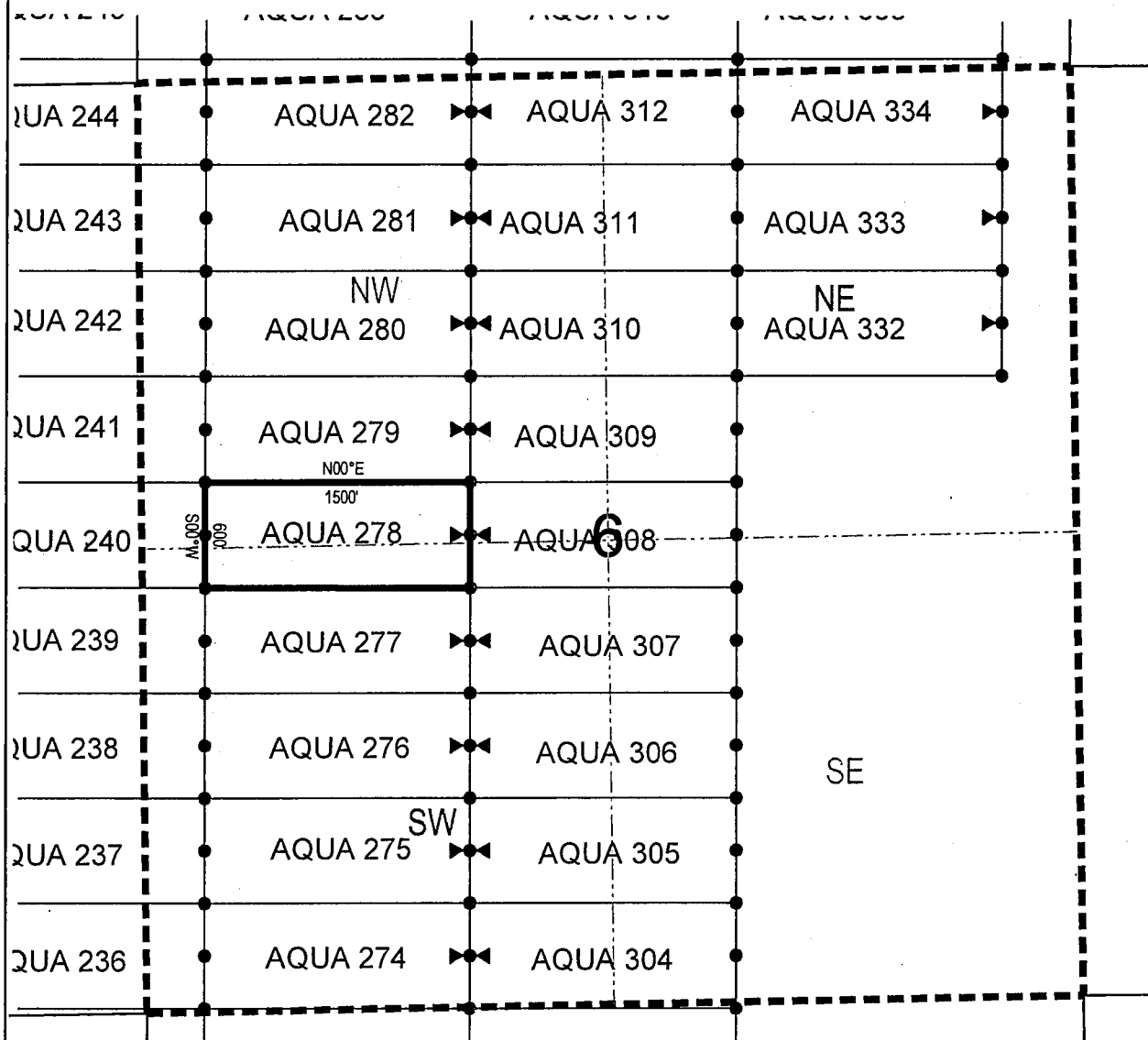
Inaccessibility has made a **Witness Corner** necessary for this claim. Said Witness Corner for this claim has been set **9000 feet north** of the northeast corner as described above, at the northeast corner of **Aqua #293**, which is 3719 feet south and 7366 feet east from the northeast corner of Section 26, Township 4 South, Range 31 East.

DATED AND POSTED on the ground this 30th day of May, 20 18

AGENT: T. Robert Breen /

AMC451662

LODE CLAIM LOCATION MAP



• Corner Posts

▲ Location Monuments

Scale: 1"=1000'



1. The above map depicts the **AQUA 278** Lode Claim, which is located in the SE 1/4 of the NW 1/4 and SW 1/4 of the NW 1/4, and NW 1/4 of the SW 1/4 and NE 1/4 of the SW 1/4 of Section 6, Township 5 South, Range 32 East, Gila Salt River Base and Meridian, Greenlee County, Arizona, San Francisco River Mining District.
2. The type of corner and location monuments used are wood 2"x2"x48" posts and metal tags with location information written thereon.
3. The bearings and distances in degrees and feet between claim corners are as depicted on the above map.

**Attn: David Bertuch
BHP Mineral Resources Inc.
180 Magee Suite 134
Tucson, Arizona 85704**

NOTICE IS HEREBY GIVEN that the AQUA 279


RECEIVED
BLMAZ STATE OFFICE
2018 JUN 21 P 1:00
PHOENIX, ARIZONA

The location monument on which this notice is posted is situated within Section 6 , Township 5 South , Range 32 East , Gila Salt River Base and Meridian, Arizona and this claim encompasses portions of the following quarter section(s), section(s), Township(s) and Range(s): SE 1/4 of the NW 1/4 and SW 1/4 of the NW 1/4 of Section 6, Township 5 South, Range 32 East, Gila Salt River Base and Meridian, Greenlee County, Arizona, San Francisco River Mining District.

Inaccessibility has made a **Witness Corner** necessary for this claim. Said Witness Corner for this claim has been set **8400 feet north** of the northeast corner as described above, at the northeast corner of **Aqua #293**, which is 3719 feet south and 7366 feet east from the northeast corner of Section 26, Township 4 South, Range 31 East.

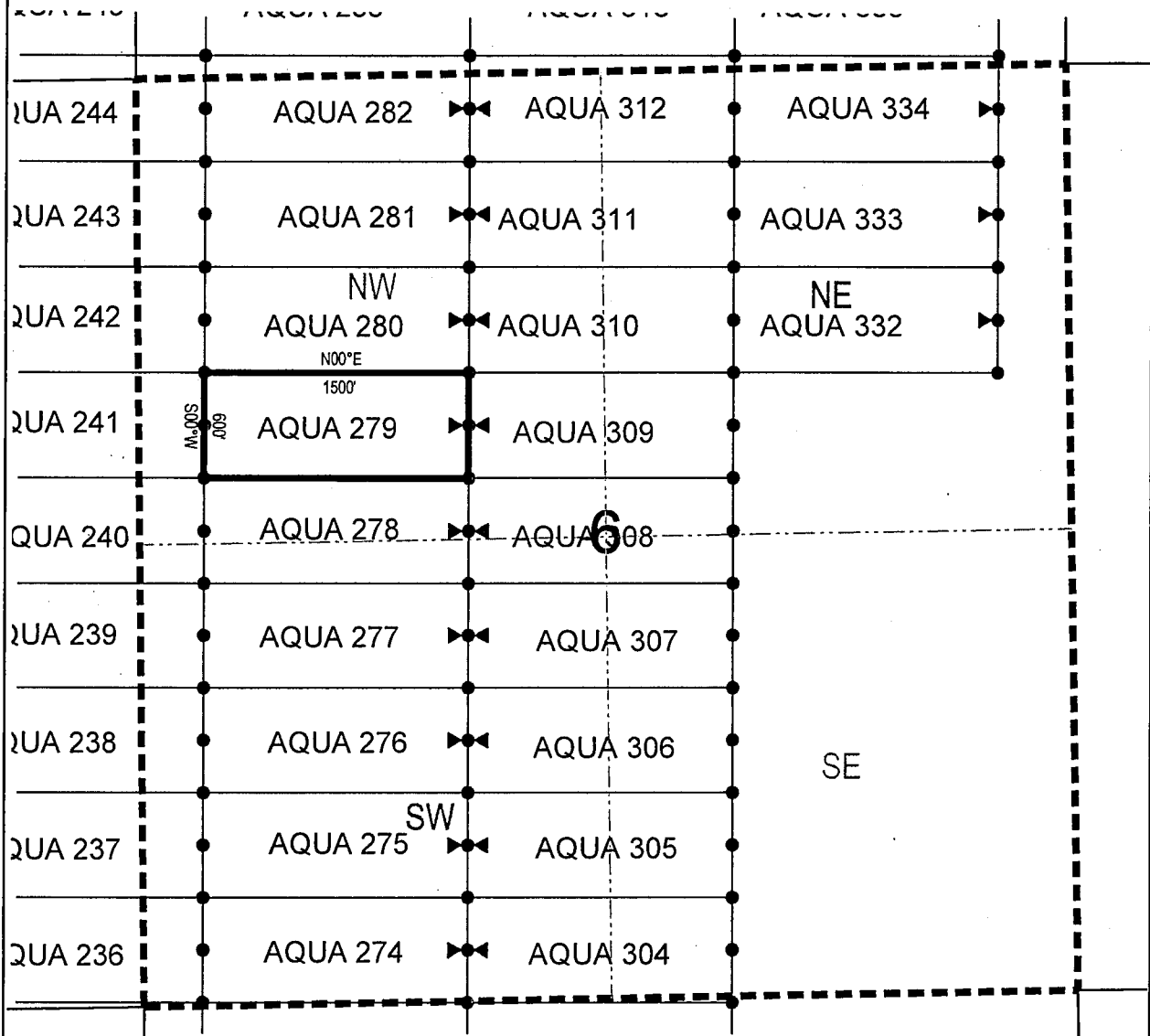
DATED AND POSTED on the ground this 30th day of May, 20 18

AGENT: T. Robert Breen /



ANC 451663

LODE CLAIM LOCATION MAP



• Corner Posts

▲ Location Monuments

Scale: 1"=1000'



1. The above map depicts the **AQUA 279** Lode Claim, which is located in the SE 1/4 of the NW 1/4 and SW 1/4 of the NW 1/4 of Section 6, Township 5 South, Range 32 East, Gila Salt River Base and Meridian, Greenlee County, Arizona, San Francisco River Mining District.
2. The type of corner and location monuments used are wood 2"x2"x48" posts and metal tags with location information written thereon.
3. The bearings and distances in degrees and feet between claim corners are as depicted on the above map.

Attn: David Bertuch
BHP Mineral Resources Inc.
180 Magee Suite 134
Tucson, Arizona 85704

NOTICE IS HEREBY GIVEN that the **AQUA 280**

_____ lode mining claim has been located
by BHP Mineral Resources Inc. whose current mailing
address is 180 Magee Suite 134
Tucson, Arizona 85704

RECEIVED
BLM AZ STATE OFFICE
2018 JUN 21 PM 1:00
PHOENIX, ARIZONA

The location monument on which this notice is posted is situated within Section 6 , Township 5 South , Range 32 East , Gila Salt River Base and Meridian, Arizona and this claim encompasses portions of the

AMC 451664

The locality of this claim with reference to some natural object or permanent monument and additional information (if any) concerning its locality are as follows: 11519 feet south and 7366 feet east from the northeast corner of Section 26, Township 4 South, Range 31 East, to the northeast corner of said claim.

Inaccessibility has made a **Witness Corner** necessary for this claim. Said Witness Corner for this claim has been set **7800 feet north** of the northeast corner as described above, at the northeast corner of **Aqua #293**, which is 3719 feet south and 7366 feet east from the northeast corner of Section 26, Township 4 South, Range 31 East.

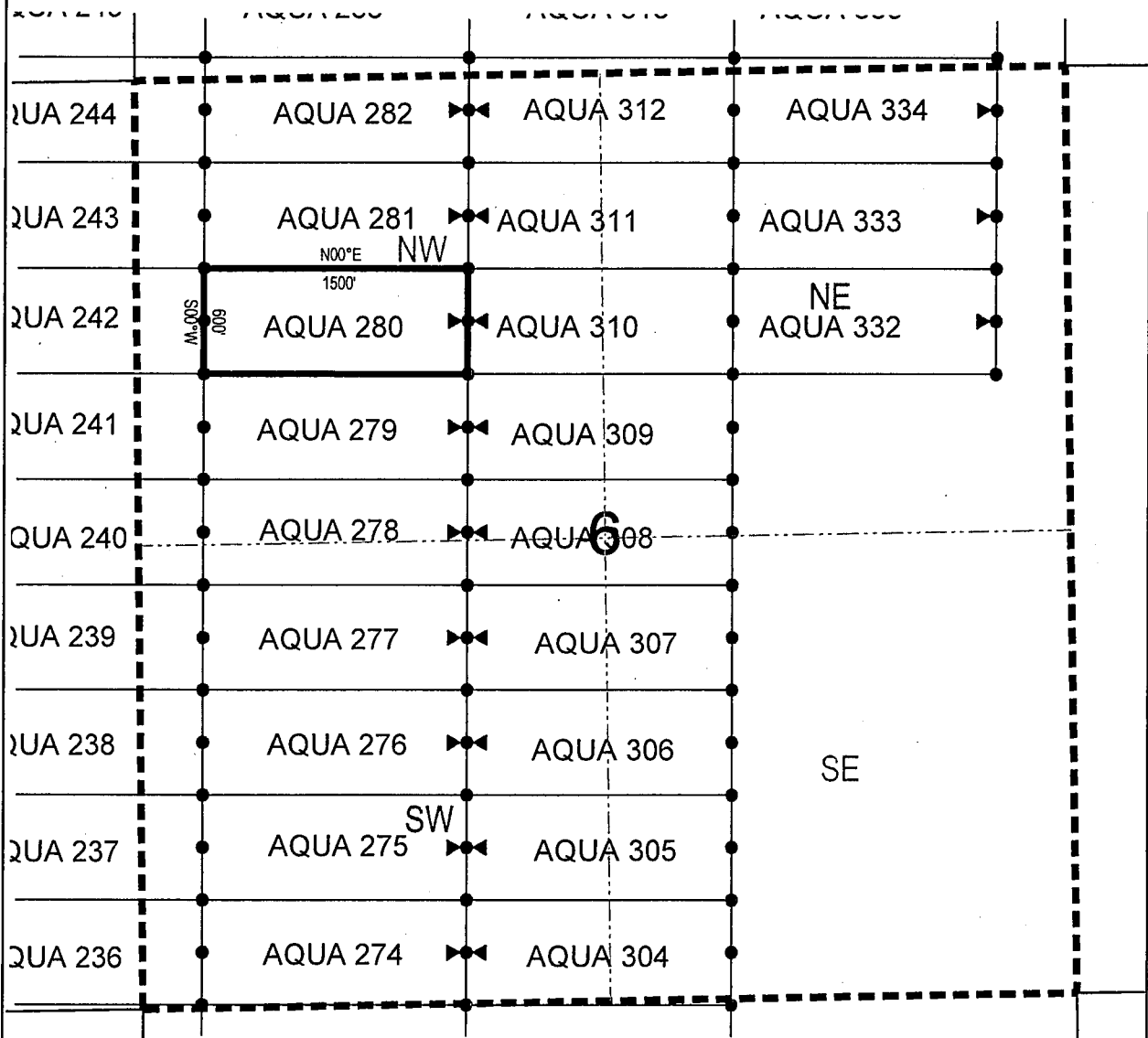
DATED AND POSTED on the ground this 30th day of May, 20 18

LOCATOR (s) BHP Mineral Resources Inc.
180 Magee Suite 134
Tucson, AZ 85704

AGENT: T. Robert Breen /

20 18.

LODE CLAIM LOCATION MAP



• Corner Posts

▲ Location Monuments

Scale: 1"=1000'



1. The above map depicts the **AQUA 280** Lode Claim, which is located in the SE 1/4 of the NW 1/4, NE 1/4 of the NW 1/4, NW 1/4 of the NW 1/4 and SW 1/4 of the NW 1/4 of Section 6, Township 5 South, Range 32 East, Gila Salt River Base and Meridian, Greenlee County, Arizona, San Francisco River Mining District.
2. The type of corner and location monuments used are wood 2"x2"x48" posts and metal tags with location information written thereon.
3. The bearings and distances in degrees and feet between claim corners are as depicted on the above map.

Attn: David Bertuch
BHP Mineral Resources Inc.
180 Magee Suite 134
Tucson, Arizona 85704

NOTICE IS HEREBY GIVEN that the AQUA 281

RECEIVED
BLM AZ STATE OFFICE
2010 JUN 21 P 1:00
PHOENIX, ARIZONA

ALC 51665

Inaccessibility has made a **Witness Corner** necessary for this claim. Said Witness Corner for this claim has been set **7200 feet north** of the northeast corner as described above, at the northeast corner of **Aqua #293**, which is 3719 feet south and 7366 feet east from the northeast corner of Section 26, Township 4 South, Range 31 East.

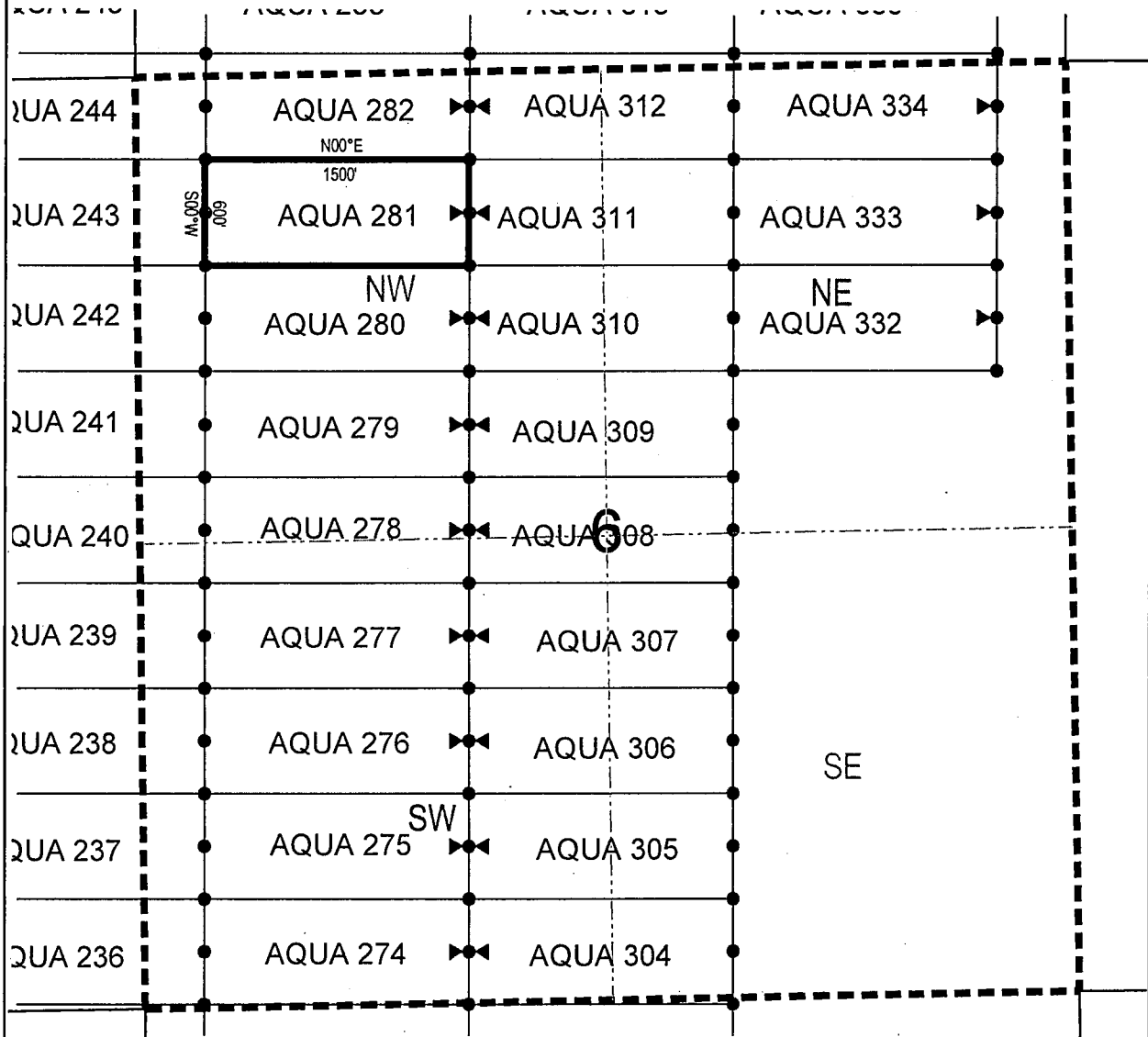
DATED AND POSTED on the ground this 30th day of May, 20 18

LOCATOR (s) BHP Mineral Resources Inc.
180 Magee Suite 134
Tucson, AZ 85704

AGENT: T. Robert Breen /



LODE CLAIM LOCATION MAP



• Corner Posts

▲ Location Monuments

Scale: 1"=1000'



1. The above map depicts the **AQUA 281** Lode Claim, which is located in the NE 1/4 of the NW 1/4 and NW 1/4 of the NW 1/4 of Section 6, Township 5 South, Range 32 East, Gila Salt River Base and Meridian, Greenlee County, Arizona, San Francisco River Mining District.
2. The type of corner and location monuments used are wood 2"x2"x48" posts and metal tags with location information written thereon.
3. The bearings and distances in degrees and feet between claim corners are as depicted on the above map.

Attn: David Bertuch
BHP Mineral Resources Inc.
180 Magee Suite 134
Tucson, Arizona 85704

NOTICE IS HEREBY GIVEN that the AQUA 282

RECEIVED
BLM AZ STATE OFFICE
2018 JUN 21 P 1:03
PHOENIX, ARIZONA

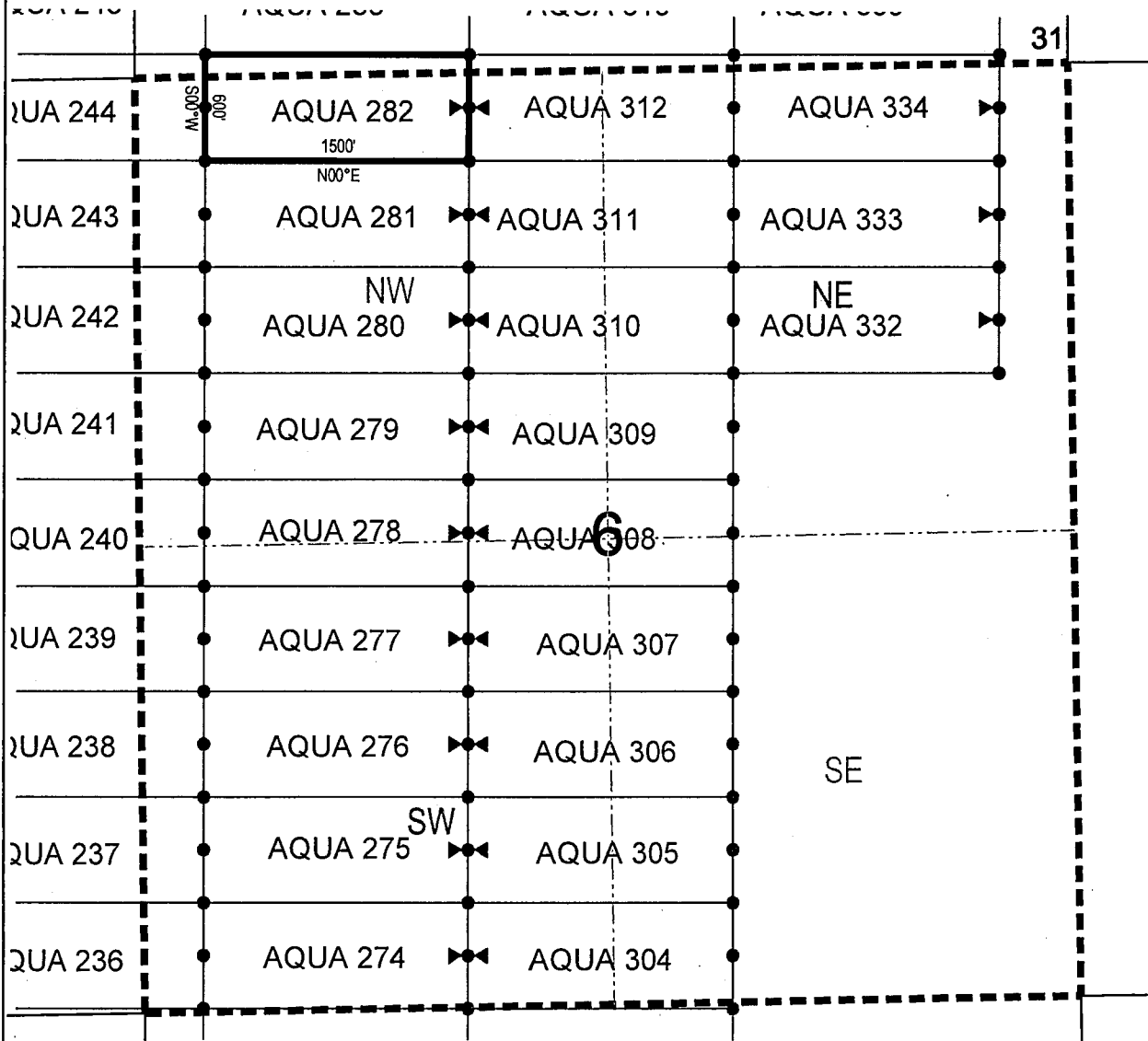
AMC451666

Inaccessibility has made a **Witness Corner** necessary for this claim. Said Witness Corner for this claim has been set **6600** feet north of the northeast corner as described above, at the northeast corner of **Aqua #293**, which is 3719 feet south and 7366 feet east from the northeast corner of Section 26, Township 4 South, Range 31 East.

DATED AND POSTED on the ground this 30th day of May, 20 18



LODE CLAIM LOCATION MAP



• Corner Posts

▲ Location Monuments

Scale: 1"=1000'



1. The above map depicts the **AQUA 282** Lode Claim, which is located in the NE 1/4 of the NW 1/4 and NW 1/4 of the NW 1/4 of Section 6, Township 5 South, Range 32 East, and SE 1/4 of the SW 1/4 and SW 1/4 of the SW 1/4 of Section 31, Township 4 South, Range 32 East, Gila Salt River Base and Meridian, Greenlee County, Arizona, San Francisco River Mining District.
2. The type of corner and location monuments used are wood 2"x2"x48" posts and metal tags with location information written thereon.
3. The bearings and distances in degrees and feet between claim corners are as depicted on the above map.

Attn: David Bertuch
BHP Mineral Resources Inc.
180 Magee Suite 134
Tucson, Arizona 85704

NOTICE IS HEREBY GIVEN that the AQUA 283

_____ lode mining claim has been located
by BHP Mineral Resources Inc. whose current mailing
address is 180 Magee Suite 134
Tucson, Arizona 85704

RECEIVED
BLM AZ STATE OFFICE
2018 JUN 21 P 1:03
PHOENIX, ARIZONA

The location monument on which this notice is posted is situated within Section 31, Township 4 South, Range 32 East, Gila Salt River Base and Meridian, Arizona and this claim encompasses portions of the following quarter section(s), section(s), Township(s) and Range(s): SE 1/4 of the SW 1/4 and SW 1/4 of the SW 1/4 of Section 31, Township 4 South, Range 32 East, Gila Salt River Base and Meridian, Greenlee County, Arizona, San Francisco River Mining District.

AFHC 451667

Inaccessibility has made a **Witness Corner** necessary for this claim. Said Witness Corner for this claim has been set **6000** feet north of the northeast corner as described above, at the northeast corner of **Aqua #293**, which is 3719 feet south and 7366 feet east from the northeast corner of Section 26, Township 4 South, Range 31 East.

DATED AND POSTED on the ground this 30th day of May, 20 18

LOCATOR (s) BHP Mineral Resources Inc.
180 Magee Suite 134
Tucson, AZ 85704

AGENT: T. Robert Breen /



LODE CLAIM LOCATION MAP

AQUA 291 AQUA 321 AQUA 343 AQUA 359

AQUA 290 AQUA 320 AQUA 342 AQUA 358

AQUA 289 NW AQUA 319 AQUA 341 NE AQUA 357

AQUA 288 AQUA 318 AQUA 340 AQUA 356

AQUA 287 AQUA 317 AQUA 339 AQUA 355

AQUA 286 AQUA 316 AQUA 338 AQUA 354

AQUA 285 SW AQUA 315 AQUA 337 SE

AQUA 284 AQUA 314 AQUA 336

AQUA 283 AQUA 313 AQUA 335

AQUA 282 AQUA 312 AQUA 334

31

3

2

1500'

1000'

N 00° E

Scale: 1"=1000'



1. The above map depicts the **AQUA 283** Lode Claim, which is located in the SE 1/4 of the SW 1/4 and SW 1/4 of the SW 1/4 of Section 31, Township 4 South, Range 32 East, Gila Salt River Base and Meridian, Greenlee County, Arizona, San Francisco River Mining District.
2. The type of corner and location monuments used are wood 2"x2"x48" posts and metal tags with location information written thereon.
3. The bearings and distances in degrees and feet between claim corners are as depicted on the above map.

**Attn: David Bertuch
BHP Mineral Resources Inc.
180 Magee Suite 134
Tucson, Arizona 85704**

NOTICE IS HEREBY GIVEN that the AQUA 284

by BHP Mineral Resources Inc. whose current mailing

Tucson, Arizona 85704

The location monument on which this notice is posted is situated within Section 31, Township 4 South,

following quarter section(s), section(s), Township(s) and Range(s): SE 1/4 of the SW 1/4 and SW 1/4 of the SW 1/4 of Section 31, Township 4 South, Range 32 East, Gila Salt River Base and Meridian, Greenlee County, Arizona, San Francisco River Mining District.

Inaccessibility has made a **Witness Corner** necessary for this claim. Said Witness Corner for this claim has been set **5400** feet north of the northeast corner as described above, at the northeast corner of **Aqua #293**, which is 3719 feet south and 7366 feet east from the northeast corner of Section 26, Township 4 South, Range 31 East.

DATED AND POSTED on the ground this 30th day of May, 20 18

AGENT: T. Robert Breen /



RECEIVED
BLM AZ STATE OFFICE
2018 JUN 21 P 1:00
PHOENIX, ARIZONA

ANC 451668

LODE CLAIM LOCATION MAP

AQUA 291 AQUA 321 AQUA 343 AQUA 359

AQUA 290 AQUA 320 AQUA 342 AQUA 358

AQUA 289 NW AQUA 319 AQUA 341 NE AQUA 357

AQUA 288 AQUA 318 AQUA 340 AQUA 356

AQUA 287 AQUA 317 AQUA 339 AQUA 355

AQUA 286 AQUA 316 AQUA 338 AQUA 354

AQUA 285 SW AQUA 315 AQUA 337 SE

AQUA 284 AQUA 314 AQUA 336

AQUA 283 AQUA 313 AQUA 335

AQUA 282 AQUA 312 AQUA 334

31

3

1500' N00°E 1500'

1000'

Scale: 1"=1000'



1. The above map depicts the **AQUA 284** Lode Claim, which is located in the SE 1/4 of the SW 1/4 and SW 1/4 of the SW 1/4 of Section 31, Township 4 South, Range 32 East, Gila Salt River Base and Meridian, Greenlee County, Arizona, San Francisco River Mining District.
2. The type of corner and location monuments used are wood 2"x2"x48" posts and metal tags with location information written thereon.
3. The bearings and distances in degrees and feet between claim corners are as depicted on the above map.

When recorded return to:

Attn: David Bertuch
BHP Mineral Resources Inc.
180 Magee Suite 134
Tucson, Arizona 85704

LOCATION NOTICE FOR LODE MINING CLAIM

NOTICE IS HEREBY GIVEN that the AQUA 285
_____ lode mining claim has been located
by BHP Mineral Resources Inc. whose current mailing
address is 180 Magee Suite 134
Tucson, Arizona 85704

RECEIVED
BLM AZ STATE OFFICE
2018 JUN 21 P 1:03
PHOENIX, ARIZONA

The general course of this claim is East/West and it is situated in Greenlee County, Arizona. This claim is 1500 feet in length and 600 feet in width. This claim runs from the location monument on which this location notice is posted approximately 10 feet in a/an easterly direction to the east end line and 1490 feet in a/an westerly direction to the west end line. This claim is marked by six monuments, one at each corner and one at the center of each end line of the claim.

The location monument on which this notice is posted is situated within Section 31, Township 4 South, Range 32 East, Gila Salt River Base and Meridian, Arizona and this claim encompasses portions of the following quarter section(s), section(s), Township(s) and Range(s): NE 1/4 of the SW 1/4 and NW 1/4 of the SW 1/4 of Section 31, Township 4 South, Range 32 East, Gila Salt River Base and Meridian, Greenlee County, Arizona, San Francisco River Mining District.

The locality of this claim with reference to some natural object or permanent monument and additional information (if any) concerning its locality are as follows: 8519 feet south and 7366 feet east from the northeast corner of Section 26, Township 4 South, Range 31 East, to the northeast corner of said claim.

Inaccessibility has made a **Witness Corner** necessary for this claim. Said Witness Corner for this claim has been set 4800 feet north of the northeast corner as described above, at the northeast corner of **Aqua #293**, which is 3719 feet south and 7366 feet east from the northeast corner of Section 26, Township 4 South, Range 31 East.

DATED AND POSTED on the ground this 30th day of May, 20 18.

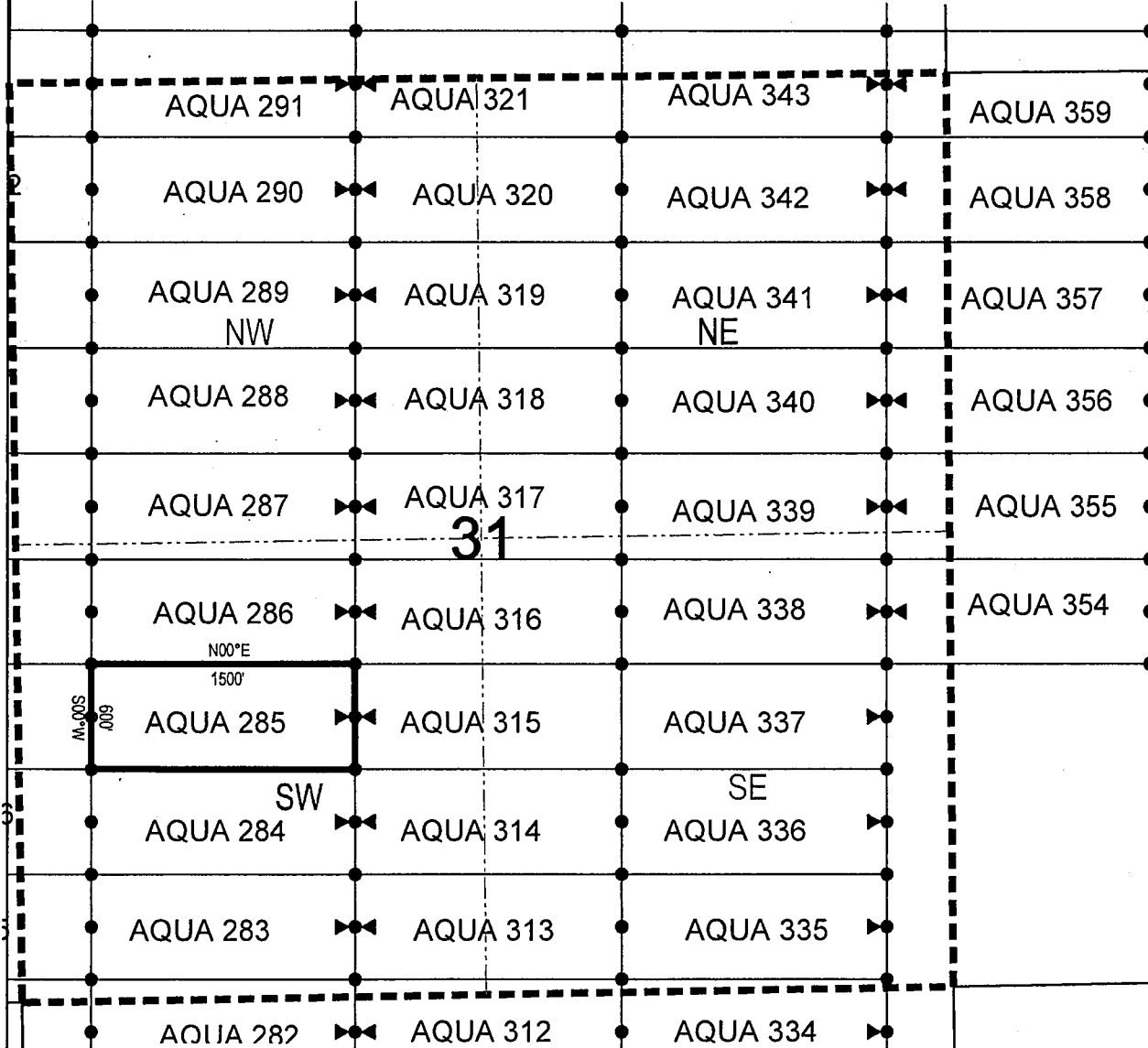
LOCATOR (s) BHP Mineral Resources Inc.
180 Magee Suite 134
Tucson, AZ 85704

AGENT: T. Robert Breen /



AHC451669

LODE CLAIM LOCATION MAP



• Corner Posts

▲ Location Monuments

Scale: 1"=1000'



1. The above map depicts the **AQUA 285** Lode Claim, which is located in the NE 1/4 of the SW 1/4 and NW 1/4 of the SW 1/4 of Section 31, Township 4 South, Range 32 East, Gila Salt River Base and Meridian, Greenlee County, Arizona, San Francisco River Mining District.
2. The type of corner and location monuments used are wood 2"x2"x48" posts and metal tags with location information written thereon.
3. The bearings and distances in degrees and feet between claim corners are as depicted on the above map.

When recorded return to:

Attn: David Bertuch
BHP Mineral Resources Inc.
180 Magee Suite 134
Tucson, Arizona 85704

LOCATION NOTICE FOR LODE MINING CLAIM

NOTICE IS HEREBY GIVEN that the AQUA 286
_____ lode mining claim has been located
by BHP Mineral Resources Inc. whose current mailing
address is 180 Magee Suite 134
Tucson, Arizona 85704

RECEIVED
BLM AZ STATE OFFICE
2018 JUN 21 P 1:03
PHOENIX, ARIZONA

The general course of this claim is East/West and it is situated in Greenlee County, Arizona. This claim is 1500 feet in length and 600 feet in width. This claim runs from the location monument on which this location notice is posted approximately 10 feet in a/an easterly direction to the east end line and 1490 feet in a/an westerly direction to the west end line. This claim is marked by six monuments, one at each corner and one at the center of each end line of the claim.

The location monument on which this notice is posted is situated within Section 31, Township 4 South, Range 32 East, Gila Salt River Base and Meridian, Arizona and this claim encompasses portions of the following quarter section(s), section(s), Township(s) and Range(s): NE 1/4 of the SW 1/4 and NW 1/4 of the SW 1/4 of Section 31, Township 4 South, Range 32 East, Gila Salt River Base and Meridian, Greenlee County, Arizona, San Francisco River Mining District.

The locality of this claim with reference to some natural object or permanent monument and additional information (if any) concerning its locality are as follows: 7919 feet south and 7366 feet east from the northeast corner of Section 26, Township 4 South, Range 31 East, to the northeast corner of said claim.

Inaccessibility has made a **Witness Corner** necessary for this claim. Said Witness Corner for this claim has been set 4200 feet north of the northeast corner as described above, at the northeast corner of **Aqua #293**, which is 3719 feet south and 7366 feet east from the northeast corner of Section 26, Township 4 South, Range 31 East.

DATED AND POSTED on the ground this 30th day of May, 20 18.

LOCATOR (s) BHP Mineral Resources Inc.
180 Magee Suite 134
Tucson, AZ 85704

AGENT: T. Robert Breen /



AMC451670

LODE CLAIM LOCATION MAP

AQUA 291 AQUA 321 AQUA 343 AQUA 359

AQUA 290 AQUA 320 AQUA 342 AQUA 358

AQUA 289 NW AQUA 319 AQUA 341 NE AQUA 357

AQUA 288 AQUA 318 AQUA 340 AQUA 356

AQUA 287 AQUA 317 AQUA 339 AQUA 355

1500' N00°E

AQUA 286 AQUA 316 AQUA 338 AQUA 354

AQUA 285 AQUA 315 AQUA 337

SW SE

AQUA 284 AQUA 314 AQUA 336

AQUA 283 AQUA 313 AQUA 335

AQUA 282 AQUA 312 AQUA 334

31

▲ Location Monuments



1. The above map depicts the **AQUA 286** Lode Claim, which is located in the NE 1/4 of the SW 1/4 and NW 1/4 of the SW 1/4 of Section 31, Township 4 South, Range 32 East, Gila Salt River Base and Meridian, Greenlee County, Arizona, San Francisco River Mining District.
2. The type of corner and location monuments used are wood 2"x2"x48" posts and metal tags with location information written thereon.
3. The bearings and distances in degrees and feet between claim corners are as depicted on the above map.

Attn: David Bertuch
BHP Mineral Resources Inc.
180 Magee Suite 134
Tucson, Arizona 85704


NOTICE IS HEREBY GIVEN that the AQUA 287

RECEIVED
BLM AZ STATE OFFICE
2018 JUN 21 P 1:03
PHOENIX, ARIZONA



AMC 451671

LODE CLAIM LOCATION MAP



• Corner Posts ▲ Location Monuments Scale: 1"=1000'



1. The above map depicts the **AQUA 287** Lode Claim, which is located in the SE 1/4 of the NW 1/4 and SW 1/4 of the NW 1/4, and NE 1/4 of the SW 1/4 and NW 1/4 of the SW 1/4 of Section 31, Township 4 South, Range 32 East, Gila Salt River Base and Meridian, Greenlee County, Arizona, San Francisco River Mining District.
2. The type of corner and location monuments used are wood 2"x2"x48" posts and metal tags with location information written thereon.
3. The bearings and distances in degrees and feet between claim corners are as depicted on the above map.

Attn: David Bertuch
BHP Mineral Resources Inc.
180 Magee Suite 134
Tucson, Arizona 85704

NOTICE IS HEREBY GIVEN that the AQUA 288

by BHP Mineral Resources Inc. whose current mailing

Tucson, Arizona 85704

The location monument on which this notice is posted is situated within Section 31, Township 4 South,

following quarter section(s), section(s), Township(s) and Range(s): SE 1/4 of the NW 1/4 and SW 1/4 of the NW 1/4 of Section 31, Township 4 South, Range 32 East, Gila Salt River Base and Meridian, Greenlee County, Arizona, San Francisco River Mining District.

Inaccessibility has made a **Witness Corner** necessary for this claim. Said Witness Corner for this claim has been set **3000** feet north of the northeast corner as described above, at the northeast corner of **Aqua #293**, which is 3719 feet south and 7366 feet east from the northeast corner of Section 26, Township 4 South, Range 31 East.

DATED AND POSTED on the ground this 30th day of May, 20 18

AGENT: T. Robert Breen /



RECEIVED
BLM AZ STATE OFFICE
2018 JUN 21 P 1:03
PHOENIX, ARIZONA

AMC451672

LODE CLAIM LOCATION MAP

AQUA 291 AQUA 321 AQUA 343 AQUA 359

AQUA 290 AQUA 320 AQUA 342 AQUA 358

AQUA 289 AQUA 319 AQUA 341 AQUA 357

N00°E NW
1500'

AQUA 288 AQUA 318 AQUA 340 AQUA 356

AQUA 287 AQUA 317 AQUA 339 AQUA 355

31

AQUA 286 AQUA 316 AQUA 338 AQUA 354

AQUA 285 AQUA 315 AQUA 337

SW SE

AQUA 284 AQUA 314 AQUA 336

AQUA 283 AQUA 313 AQUA 335

AQUA 282 AQUA 312 AQUA 334

Scale: 1"=1000'



1. The above map depicts the **AQUA 288** Lode Claim, which is located in the SE 1/4 of the NW 1/4 and SW 1/4 of the NW 1/4 of Section 31, Township 4 South, Range 32 East, Gila Salt River Base and Meridian, Greenlee County, Arizona, San Francisco River Mining District.
2. The type of corner and location monuments used are wood 2"x2"x48" posts and metal tags with location information written thereon.
3. The bearings and distances in degrees and feet between claim corners are as depicted on the above map.

Attn: David Bertuch
BHP Mineral Resources Inc.
180 Magee Suite 134
Tucson, Arizona 85704

NOTICE IS HEREBY GIVEN that the **AQUA 289**

by BHP Mineral Resources Inc. whose current mailing

address is 180 Magee Suite 134

RECEIVED
BLM AZ STATE OFFICE
2018 JUN 21 P 1:00
PHOENIX, ARIZONA

The location monument on which this notice is posted is situated within Section 31, Township 4 South,

following quarter section(s), section(s), Township(s) and Range(s): NE 1/4 of the NW 1/4, NW 1/4 of the NW 1/4, SW 1/4 of the NW 1/4 and SE 1/4 of the NW 1/4 of Section 31, Township 4 South, Range 32 East, Gila Salt River Base and Meridian, Greenlee County, Arizona, San Francisco River Mining District.

Inaccessibility has made a **Witness Corner** necessary for this claim. Said Witness Corner for this claim has been set **2400** feet north of the northeast corner as described above, at the northeast corner of **Aqua #293**, which is 3719 feet south and 7366 feet east from the northeast corner of Section 26, Township 4 South, Range 31 East.

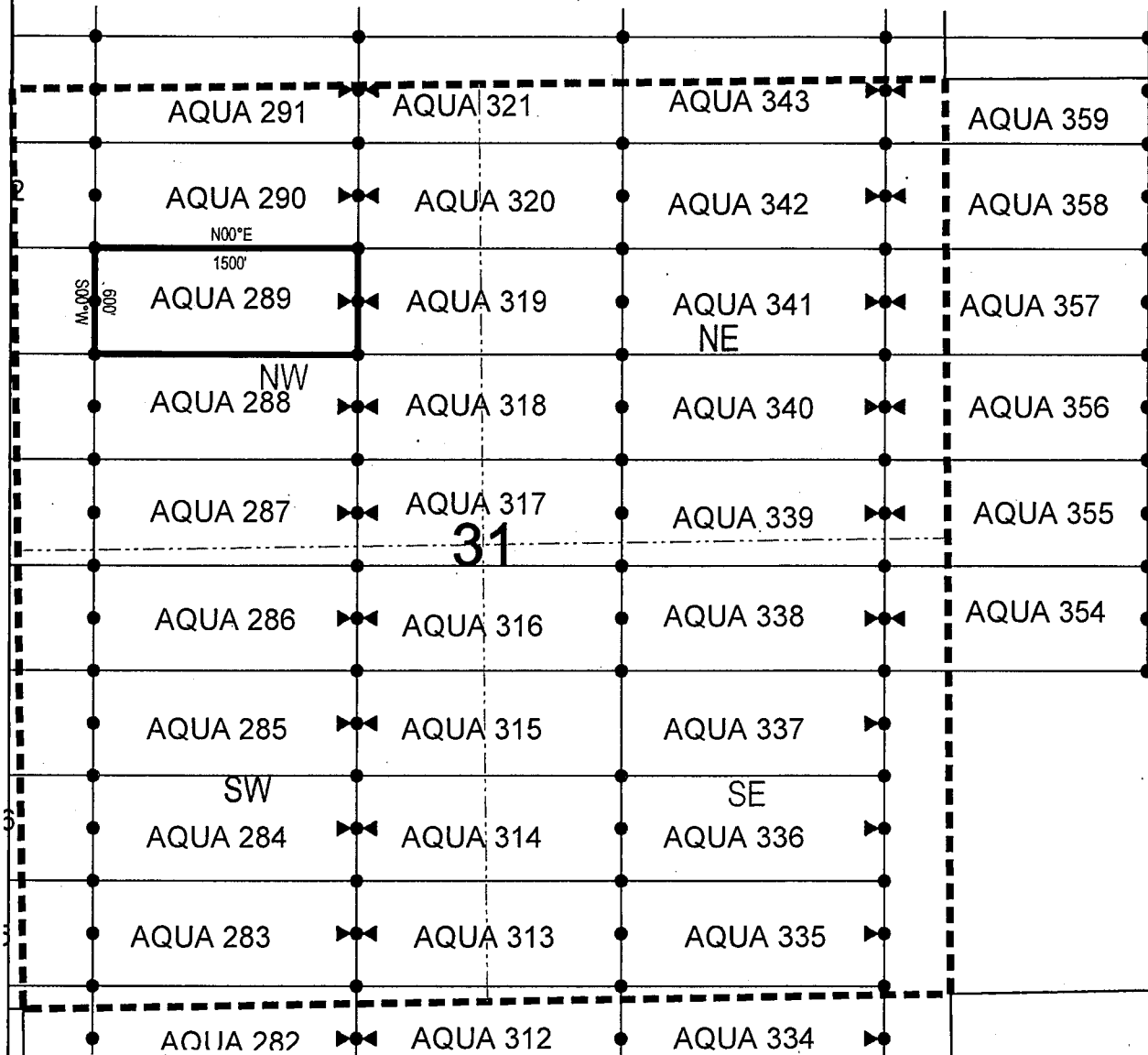
DATED AND POSTED on the ground this 30th day of May, 20 18

AGENT: T. Robert Breen /



AMC451673

LODE CLAIM LOCATION MAP



• Corner Posts ▲ Location Monuments Scale: 1"=1000'



1. The above map depicts the **AQUA 289** Lode Claim, which is located in the NE 1/4 of the NW 1/4, NW 1/4 of the NW 1/4, SW 1/4 of the NW 1/4 and SE 1/4 of the NW 1/4 of Section 31, Township 4 South, Range 32 East, Gila Salt River Base and Meridian, Greenlee County, Arizona, San Francisco River Mining District.
2. The type of corner and location monuments used are wood 2"x2"x48" posts and metal tags with location information written thereon.
3. The bearings and distances in degrees and feet between claim corners are as depicted on the above map.

Attn: David Bertuch
BHP Mineral Resources Inc.
180 Magee Suite 134
Tucson, Arizona 85704

NOTICE IS HEREBY GIVEN that the AQUA 290

by BHP Mineral Resources Inc. whose current mailing

address is 180 Magee Suite 134

Tucson, Arizona 85704

The location monument on which this notice is posted is situated within Section 31, Township 4 South,

Range 32 East, Gila Salt River Base and Meridian, Arizona and this claim encompasses portions of the

following quarter section(s), section(s), Township(s) and Range(s): NE 1/4 of the NW 1/4 and NW 1/4 of the NW 1/4 of Section 31, Township 4 South, Range 32 East, Gila Salt River Base and Meridian, Greenlee County, Arizona, San Francisco River Mining District.

The locality of this claim with reference to some natural object or permanent monument and additional information


(if any) concerning its locality are as follows: 5519 feet south and 7366 feet east from the northeast corner of Section 26, Township 4 South, Range 31 East, to the northeast corner of said claim.

Inaccessibility has made a **Witness Corner** necessary for this claim. Said Witness Corner for this claim has been set **1800 feet north** of the northeast corner as described above, at the northeast corner of **Aqua #293**, which is 3719 feet south and 7366 feet east from the northeast corner of Section 26, Township 4 South, Range 31 East.

DATED AND POSTED on the ground this 30th day of May, 20 18

LOCATOR (s) BHP Mineral Resources Inc.
180 Magee Suite 134
Tucson, AZ 85704


AGENT: T. Robert Breen /



RECEIVED
BLM AZ STATE OFFICE
2018 JUN 21 P 1:03
PHOENIX, ARIZONA

AMC 451674

LODE CLAIM LOCATION MAP



• Corner Posts

▲ Location Monuments

Scale: 1"=1000'



1. The above map depicts the **AQUA 290** Lode Claim, which is located in the NE 1/4 of the NW 1/4 and NW 1/4 of the NW 1/4 of Section 31, Township 4 South, Range 32 East, Gila Salt River Base and Meridian, Greenlee County, Arizona, San Francisco River Mining District.
2. The type of corner and location monuments used are wood 2"x2"x48" posts and metal tags with location information written thereon.
3. The bearings and distances in degrees and feet between claim corners are as depicted on the above map.

Attn: David Bertuch
BHP Mineral Resources Inc.
180 Magee Suite 134
Tucson, Arizona 85704

NOTICE IS HEREBY GIVEN that the **AQUA 291**

by BHP Mineral Resources Inc. whose current mailing

Tucson, Arizona 85704

The location monument on which this notice is posted is situated within Section 31, Township 4 South, Range 32 East, Gila Salt River Base and Meridian, Arizona and this claim encompasses portions of the

The locality of this claim with reference to some natural object or permanent monument and additional information (if any) concerning its locality are as follows: 4919 feet south and 7366 feet east from the northeast corner of Section 26, Township 4 South, Range 31 East, to the northeast corner of said claim.

Inaccessibility has made a **Witness Corner** necessary for this claim. Said Witness Corner for this claim has been set **1200** feet north of the northeast corner as described above, at the northeast corner of **Aqua #293**, which is 3719 feet south and 7366 feet east from the northeast corner of Section 26, Township 4 South, Range 31 East.

DATED AND POSTED on the ground this 30th day of May, 20 18

LOCATOR (s) BHP Mineral Resources Inc.
180 Magee Suite 134
Tucson, AZ 85704


AGENT: T. Robert Breen /



RECEIVED
BLM AZ STATE OFFICE
2010 JUN 21 P 1:00
PHOENIX, ARIZONA

AMC 451675

LODE CLAIM LOCATION MAP



• Corner Posts

▲ Location Monuments

Scale: 1"=1000'



1. The above map depicts the **AQUA 291** Lode Claim, which is located in the NE 1/4 of the NW 1/4 and NW 1/4 of the NW 1/4 of Section 31, and SE 1/4 of the SW 1/4 and SW 1/4 of the SW 1/4 of Section 30, Township 4 South, Range 32 East, Gila Salt River Base and Meridian, Greenlee County, Arizona, San Francisco River Mining District.
2. The type of corner and location monuments used are wood 2"x2"x48" posts and metal tags with location information written thereon.
3. The bearings and distances in degrees and feet between claim corners are as depicted on the above map.

Attn: David Bertuch
BHP Mineral Resources Inc.
180 Magee Suite 134
Tucson, Arizona 85704

NOTICE IS HEREBY GIVEN that the AQUA 292

by BHP Mineral Resources Inc. whose current mailing

Tucson, Arizona 85704

The location monument on which this notice is posted is situated within Section 30, Township 4 South,

following quarter section(s), section(s), Township(s) and Range(s): SE 1/4 of the SW 1/4 and SW 1/4 of the SW 1/4 of Section 30, Township 4 South, Range 32 East, Gila Salt River Base and Meridian, Greenlee County, Arizona, San Francisco River Mining District.

Inaccessibility has made a **Witness Corner** necessary for this claim. Said Witness Corner for this claim has been set **600 feet north** of the northeast corner as described above, at the northeast corner of **Aqua #293**, which is 3719 feet south and 7366 feet east from the northeast corner of Section 26, Township 4 South, Range 31 East.

DATED AND POSTED on the ground this 30th day of May, 20 18

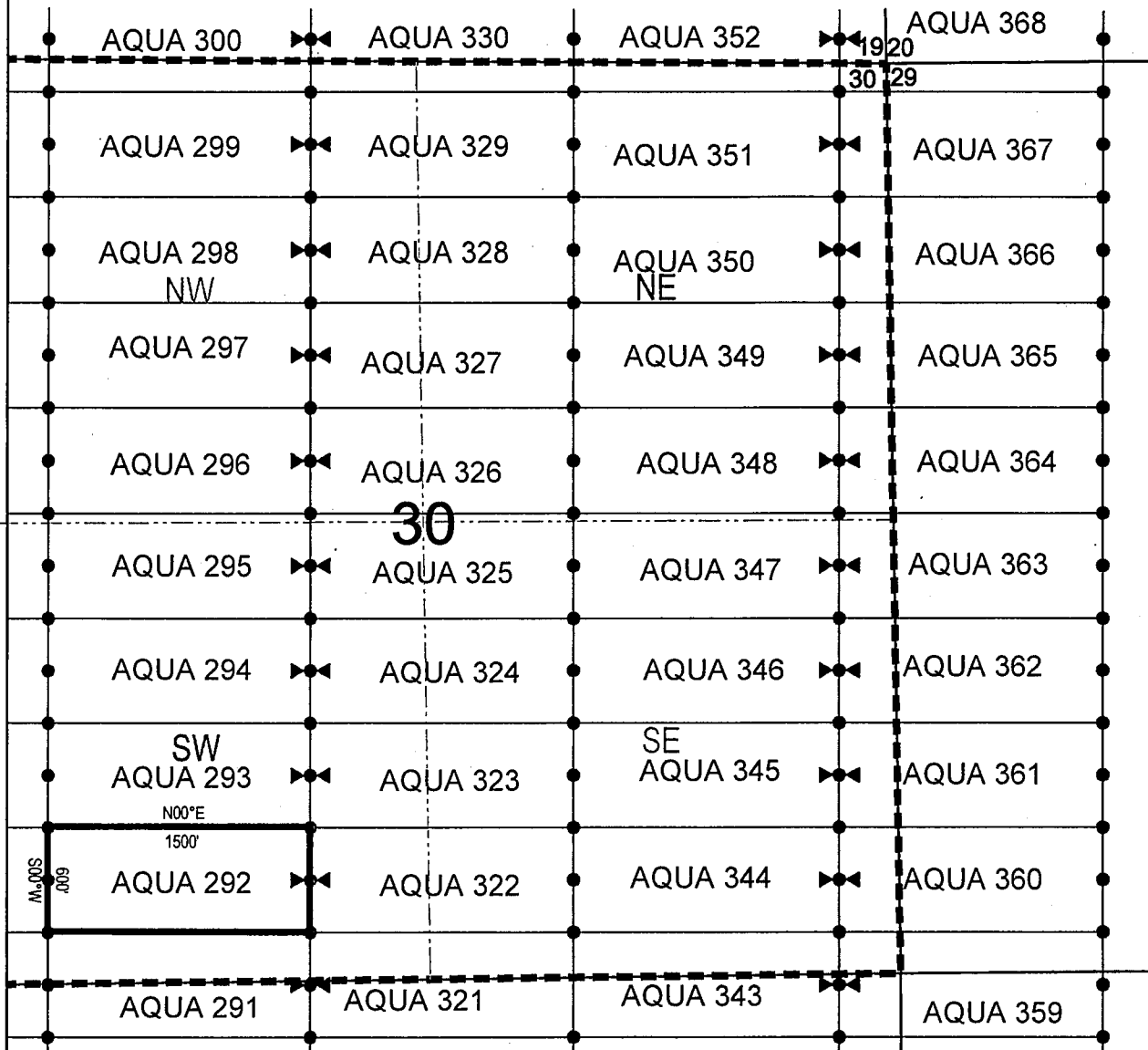
AGENT: T. Robert Breen /

[Handwritten signature]

RECEIVED
BLM AZ STATE OFFICE
2018 JUN 21 PM 4:05
PHOENIX, ARIZONA
Accounts, Arizona

AMC 45167b

LODE CLAIM LOCATION MAP



• Corner Posts

▲ Location Monuments

Scale: 1"=1000'



1. The above map depicts the **AQUA 292** Lode Claim, which is located in the SE 1/4 of the SW 1/4 and SW 1/4 of the SW 1/4 of Section 30, Township 4 South, Range 32 East, Gila Salt River Base and Meridian, Greenlee County, Arizona, San Francisco River Mining District.
2. The type of corner and location monuments used are wood 2"x2"x48" posts and metal tags with location information written thereon.
3. The bearings and distances in degrees and feet between claim corners are as depicted on the above map.

When recorded return to:

Attn: David Bertuch
BHP Mineral Resources Inc.
180 Magee Suite 134
Tucson, Arizona 85704

LOCATION NOTICE FOR LODE MINING CLAIM

NOTICE IS HEREBY GIVEN that the AQUA 293
_____ lode mining claim has been located
by BHP Mineral Resources Inc. whose current mailing
address is 180 Magee Suite 134
Tucson, Arizona 85704

RECEIVED
BLM AZ STATE OFFICE
2018 JUN 21 P 1:03
PHOENIX, ARIZONA

The general course of this claim is East/West and it is situated in Greenlee
County, Arizona. This claim is 1500 feet in length and 600 feet in width. This claim runs
from the location monument on which this location notice is posted approximately 10 feet in a
easterly direction to the east end line and 1490 feet in a westerly direction to the
west end line. This claim is marked by six monuments, one at each corner and one at the center of each
end line of the claim.

The location monument on which this notice is posted is situated within Section 30, Township 4
South, Range 32 East, Gila Salt River Base and Meridian, Arizona and this claim encompasses portions
of the following quarter section (s), section (s), Township (s) and Range (s) SE 1/4 of the SW 1/4, NE 1/4 of
the SW 1/4, NW 1/4 of the SW 1/4 and SW 1/4 of the SW 1/4 of Section 30, Township 4 South, Range 32
East, Gila Salt River Base and Meridian, Greenlee County, Arizona, San Francisco River Mining District.

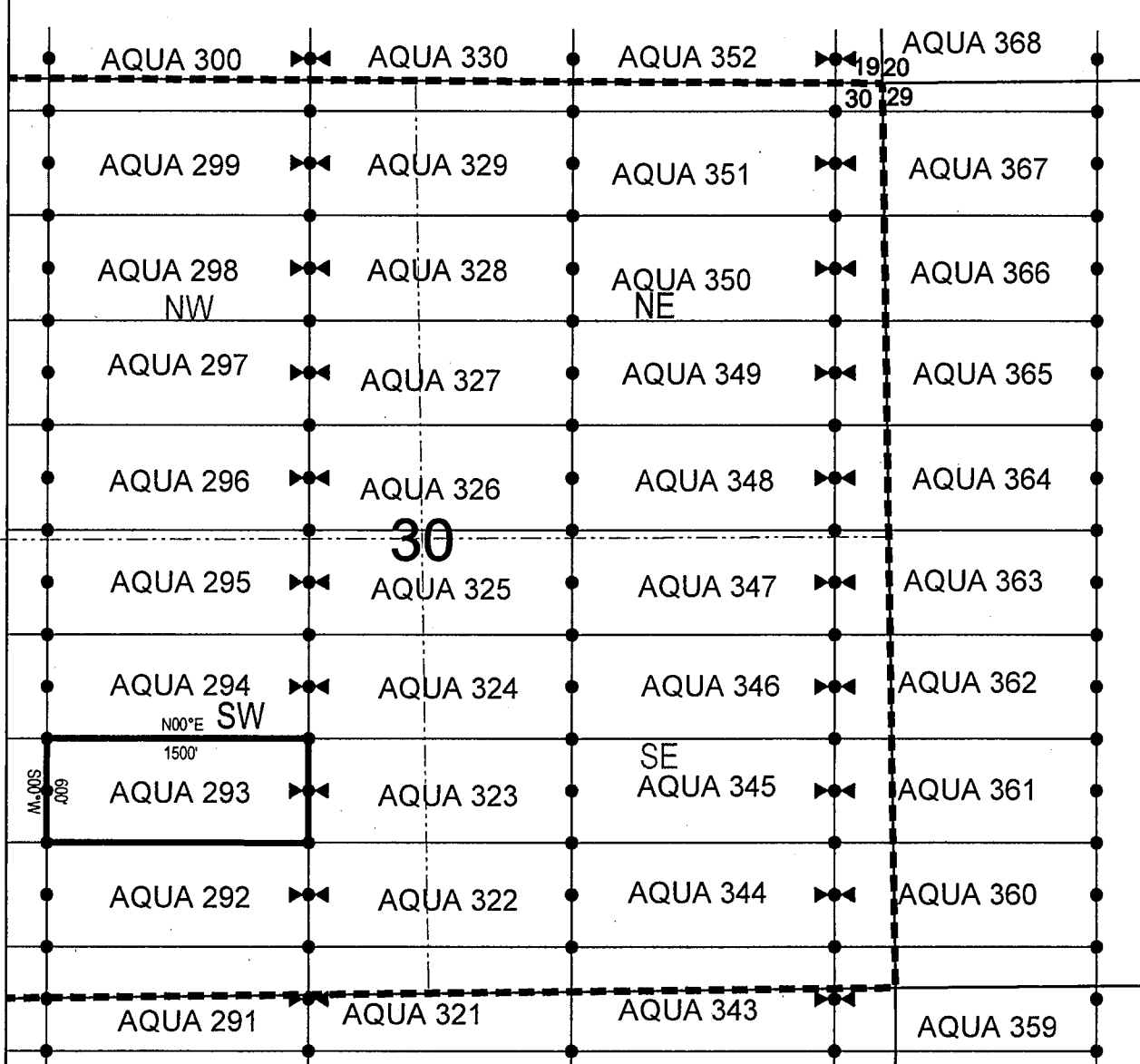
The locality of this claim with reference to some natural object or permanent monument and additional information
(if any) concerning its locality are as follows: 3719 feet south and 7366 feet east from the northeast corner of
Section 26, Township 4 South, Range 31 East, to the northeast corner of said claim.

DATED AND POSTED on the ground this 30th day of April, 2018

LOCATOR (s) BHP Mineral Resources Inc. AGENT: T. Robert Breen /
180 Magee Suite 134
Tucson, AZ 85704

AHC451677

LODE CLAIM LOCATION MAP



• Corner Posts

▲ Location Monuments

Scale: 1"=1000'



1. The above map depicts the **AQUA 293** Lode Claim, which is located in the SE 1/4 of the SW 1/4, NE 1/4 of the SW 1/4, NW 1/4 of the SW 1/4 and SW 1/4 of the SW 1/4 of Section 30, Township 4 South, Range 32 East, Gila Salt River Base and Meridian, Greenlee County, Arizona, San Francisco River Mining District.
2. The type of corner and location monuments used are wood 2"x2"x48" posts and metal tags with location information written thereon.
3. The bearings and distances in degrees and feet between claim corners are as depicted on the above map.

When recorded return to:

Attn: David Bertuch
BHP Mineral Resources Inc.
180 Magee Suite 134
Tucson, Arizona 85704

LOCATION NOTICE FOR LODE MINING CLAIM

NOTICE IS HEREBY GIVEN that the AQUA 294
_____ lode mining claim has been located
by BHP Mineral Resources Inc. whose current mailing
address is 180 Magee Suite 134
Tucson, Arizona 85704

RECEIVED
BLM AZ STATE OFFICE
2018 JUN 21 P 1:03
PHOENIX, ARIZONA

The general course of this claim is East/West and it is situated in Greenlee
County, Arizona. This claim is 1500 feet in length and 600 feet in width. This claim runs
from the location monument on which this location notice is posted approximately 10 feet in a
easterly direction to the east end line and 1490 feet in a westerly direction to the
west end line. This claim is marked by six monuments, one at each corner and one at the center of each
end line of the claim.

The location monument on which this notice is posted is situated within Section 30, Township 4
South, Range 32 East, Gila Salt River Base and Meridian, Arizona and this claim encompasses portions
of the following quarter section (s), section (s), Township (s) and Range (s) NE 1/4 of the SW 1/4 and NW 1/4
of the SW 1/4 of Section 30, Township 4 South, Range 32 East, Gila Salt River Base and Meridian, Greenlee
County, Arizona, San Francisco River Mining District.

The locality of this claim with reference to some natural object or permanent monument and additional information
(if any) concerning its locality are as follows: 3119 feet south and 7366 feet east from the northeast corner of
Section 26, Township 4 South, Range 31 East, to the northeast corner of said claim.

DATED AND POSTED on the ground this 30th day of April, 2018

LOCATOR (s) BHP Mineral Resources Inc. AGENT: T. Robert Breen /
180 Magee Suite 134
Tucson, AZ 85704

AMC451678

1. The above map depicts the **AQUA 294** Lode Claim, which is located in the NE 1/4 of the SW 1/4 and NW 1/4 of the SW 1/4 of Section 30, Township 4 South, Range 32 East, Gila Salt River Base and Meridian, Greenlee County, Arizona, San Francisco River Mining District.
2. The type of corner and location monuments used are wood 2"x2"x48" posts and metal tags with location information written thereon.
3. The bearings and distances in degrees and feet between claim corners are as depicted on the above map.

When recorded return to:

Attn: David Bertuch
BHP Mineral Resources Inc.
180 Magee Suite 134
Tucson, Arizona 85704

LOCATION NOTICE FOR LODE MINING CLAIM

NOTICE IS HEREBY GIVEN that the AQUA 295
_____ lode mining claim has been located
by BHP Mineral Resources Inc. whose current mailing
address is 180 Magee Suite 134
Tucson, Arizona 85704

RECEIVED
BLM AZ STATE OFFICE
2018 JUN 21 P 1:04
PHOENIX, ARIZONA

The general course of this claim is East/West and it is situated in Greenlee
County, Arizona. This claim is 1500 feet in length and 600 feet in width. This claim runs
from the location monument on which this location notice is posted approximately 10 feet in a
easterly direction to the east end line and 1490 feet in a westerly direction to the
west end line. This claim is marked by six monuments, one at each corner and one at the center of each
end line of the claim.

The location monument on which this notice is posted is situated within Section 30, Township 4
South, Range 32 East, Gila Salt River Base and Meridian, Arizona and this claim encompasses portions
of the following quarter section (s), section (s), Township (s) and Range (s) NE 1/4 of the SW 1/4 and NW 1/4
of the SW 1/4, and SE 1/4 of the NW 1/4 and SW 1/4 of the NW 1/4 of Section 30, Township 4 South, Range
32 East, Gila Salt River Base and Meridian, Greenlee County, Arizona, San Francisco River Mining District.

The locality of this claim with reference to some natural object or permanent monument and additional information
(if any) concerning its locality are as follows: 2519 feet south and 7366 feet east from the northeast corner of
Section 26, Township 4 South, Range 31 East, to the northeast corner of said claim.

DATED AND POSTED on the ground this 30th day of April, 2018

LOCATOR (s) BHP Mineral Resources Inc. AGENT: T. Robert Breen /
180 Magee Suite 134
Tucson, AZ 85704

AMC451679

LODE CLAIM LOCATION MAP

Row	Column 1	Column 2	Column 3	Column 4	Column 5
1	AQUA 300	AQUA 330	AQUA 352	AQUA 368	
2	AQUA 299	AQUA 329	AQUA 351	AQUA 367	
3	AQUA 298 NW	AQUA 328	AQUA 350 NE	AQUA 366	
4	AQUA 297	AQUA 327	AQUA 349	AQUA 365	
5	AQUA 296	AQUA 326	AQUA 348	AQUA 364	
6	AQUA 295	AQUA 325	AQUA 347	AQUA 363	
7	AQUA 294	AQUA 324	AQUA 346	AQUA 362	
8	AQUA 293 SW	AQUA 323	AQUA 345 SE	AQUA 361	
9	AQUA 292	AQUA 322	AQUA 344	AQUA 360	
10	AQUA 291	AQUA 321	AQUA 343	AQUA 359	

Map features include a dashed line labeled '30' running vertically through the center, a solid line labeled '1500' running horizontally across the middle, and a dashed line labeled '1920' running horizontally at the top. A small box labeled 'M. 005' is located near the bottom left.

1. The above map depicts the **AQUA 295** Lode Claim, which is located in the NE 1/4 of the SW 1/4 and NW 1/4 of the SW 1/4, and SE 1/4 of the NW 1/4 and SW 1/4 of the NW 1/4 of Section 30, Township 4 South, Range 32 East, Gila Salt River Base and Meridian, Greenlee County, Arizona, San Francisco River Mining District.
2. The type of corner and location monuments used are wood 2"x2"x48" posts and metal tags with location information written thereon.
3. The bearings and distances in degrees and feet between claim corners are as depicted on the above map.

When recorded return to:

Attn: David Bertuch
BHP Mineral Resources Inc.
180 Magee Suite 134
Tucson, Arizona 85704

LOCATION NOTICE FOR LODE MINING CLAIM

NOTICE IS HEREBY GIVEN that the AQUA 296

_____ lode mining claim has been located
by BHP Mineral Resources Inc. whose current mailing
address is 180 Magee Suite 134
Tucson, Arizona 85704

The general course of this claim is East/West and it is situated in Greenlee
County, Arizona. This claim is 1500 feet in length and 600 feet in width. This claim runs
from the location monument on which this location notice is posted approximately 10 feet in a
easterly direction to the east end line and 1490 feet in a westerly direction to the
west end line. This claim is marked by six monuments, one at each corner and one at the center of each
end line of the claim.

The location monument on which this notice is posted is situated within Section 30, Township 4
South, Range 32 East, Gila Salt River Base and Meridian, Arizona and this claim encompasses portions
of the following quarter section (s), section (s), Township (s) and Range (s) SE 1/4 of the NW 1/4 and SW 1/4
of the NW 1/4 of Section 30, Township 4 South, Range 32 East, Gila Salt River Base and Meridian, Greenlee
County, Arizona, San Francisco River Mining District.

The locality of this claim with reference to some natural object or permanent monument and additional information
(if any) concerning its locality are as follows: 1919 feet south and 7366 feet east from the northeast corner of
Section 26, Township 4 South, Range 31 East, to the northeast corner of said claim.

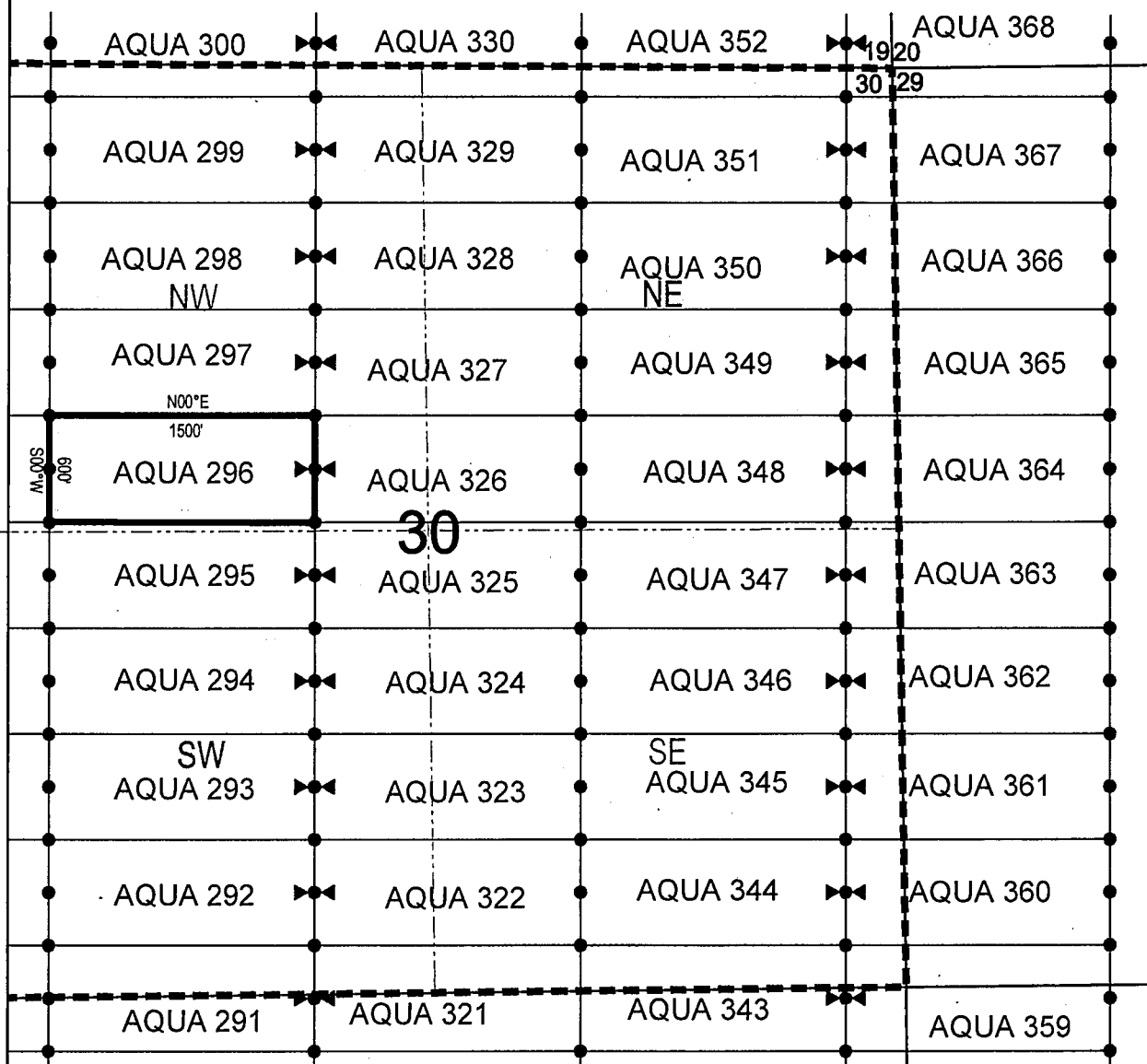
DATED AND POSTED on the ground this 30th day of April, 2018

LOCATOR (s) BHP Mineral Resources Inc. AGENT: T. Robert Breen /
180 Magee Suite 134
Tucson, AZ 85704

RECEIVED
BLM AZ STATE OFFICE
2018 JUN 21 PM 1:04
PHOENIX, ARIZONA

AMC 451680

LODE CLAIM LOCATION MAP



● Corner Posts

▲ Location Monuments

Scale: 1"=1000'



1. The above map depicts the **AQUA 296** Lode Claim, which is located in the SE 1/4 of the NW 1/4 and SW 1/4 of the NW 1/4 of Section 30, Township 4 South, Range 32 East, Gila Salt River Base and Meridian, Greenlee County, Arizona, San Francisco River Mining District.
2. The type of corner and location monuments used are wood 2"x2"x48" posts and metal tags with location information written thereon.
3. The bearings and distances in degrees and feet between claim corners are as depicted on the above map.

When recorded return to:

Attn: David Bertuch
BHP Mineral Resources Inc.
180 Magee Suite 134
Tucson, Arizona 85704

LOCATION NOTICE FOR LODE MINING CLAIM

NOTICE IS HEREBY GIVEN that the AQUA 297
_____ lode mining claim has been located
by BHP Mineral Resources Inc. whose current mailing
address is 180 Magee Suite 134
Tucson, Arizona 85704

RECEIVED
BLM AZ STATE OFFICE
2018 JUN 21 P 1:04
PHOENIX, ARIZONA

The general course of this claim is East/West and it is situated in Greenlee
County, Arizona. This claim is 1500 feet in length and 600 feet in width. This claim runs
from the location monument on which this location notice is posted approximately 10 feet in a
easterly direction to the east end line and 1490 feet in a westerly direction to the
west end line. This claim is marked by six monuments, one at each corner and one at the center of each
end line of the claim.

The location monument on which this notice is posted is situated within Section 30, Township 4
South, Range 32 East, Gila Salt River Base and Meridian, Arizona and this claim encompasses portions
of the following quarter section (s), section (s), Township (s) and Range (s) SE 1/4 of the NW 1/4 and SW 1/4
of the NW 1/4 of Section 30, Township 4 South, Range 32 East, Gila Salt River Base and Meridian, Greenlee
County, Arizona, San Francisco River Mining District.

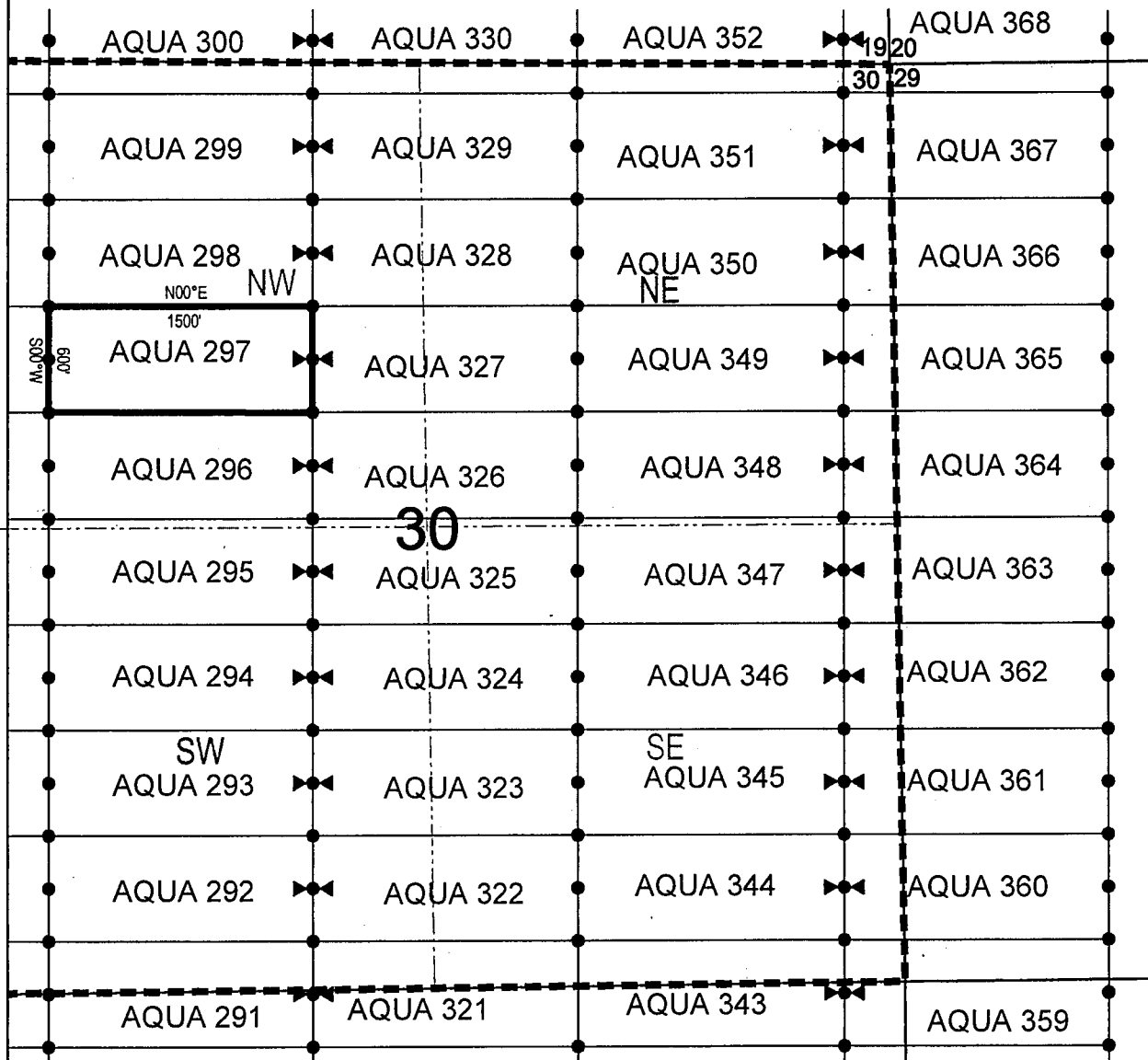
The locality of this claim with reference to some natural object or permanent monument and additional information
(if any) concerning its locality are as follows: 1319 feet south and 7366 feet east from the northeast corner of
Section 26, Township 4 South, Range 31 East, to the northeast corner of said claim.

DATED AND POSTED on the ground this 30th day of April, 2018

LOCATOR (s) BHP Mineral Resources Inc. AGENT: T. Robert Breen /
180 Magee Suite 134
Tucson, AZ 85704

AMC451681

LODE CLAIM LOCATION MAP



• Corner Posts

▲ Location Monuments

Scale: 1"=1000'



1. The above map depicts the **AQUA 297** Lode Claim, which is located in the SE 1/4 of the NW 1/4 and SW 1/4 of the NW 1/4 of Section 30, Township 4 South, Range 32 East, Gila Salt River Base and Meridian, Greenlee County, Arizona, San Francisco River Mining District.
2. The type of corner and location monuments used are wood 2"x2"x48" posts and metal tags with location information written thereon.
3. The bearings and distances in degrees and feet between claim corners are as depicted on the above map.

When recorded return to:

Attn: David Bertuch
BHP Mineral Resources Inc.
180 Magee Suite 134
Tucson, Arizona 85704

LOCATION NOTICE FOR LODE MINING CLAIM

NOTICE IS HEREBY GIVEN that the AQUA 298
_____ lode mining claim has been located
by BHP Mineral Resources Inc. whose current mailing
address is 180 Magee Suite 134
Tucson, Arizona 85704

RECEIVED
BLM AZ STATE OFFICE
2018 JUN 21 P 1:04
PHOENIX, ARIZONA

The general course of this claim is East/West and it is situated in Greenlee
County, Arizona. This claim is 1500 feet in length and 600 feet in width. This claim runs
from the location monument on which this location notice is posted approximately 10 feet in a
easterly direction to the east end line and 1490 feet in a westerly direction to the
west end line. This claim is marked by six monuments, one at each corner and one at the center of each
end line of the claim.

The location monument on which this notice is posted is situated within Section 30, Township 4
South, Range 32 East, Gila Salt River Base and Meridian, Arizona and this claim encompasses portions
of the following quarter section (s), section (s), Township (s) and Range (s) NE 1/4 of the NW 1/4, NW 1/4 of
the NW 1/4, SW 1/4 of the NW 1/4 and SE 1/4 of the NW 1/4 of Section 30, Township 4 South, Range 32
East, Gila Salt River Base and Meridian, Greenlee County, Arizona, San Francisco River Mining District.

The locality of this claim with reference to some natural object or permanent monument and additional information
(if any) concerning its locality are as follows: 719 feet south and 7366 feet east from the northeast corner of
Section 26, Township 4 South, Range 31 East, to the northeast corner of said claim.

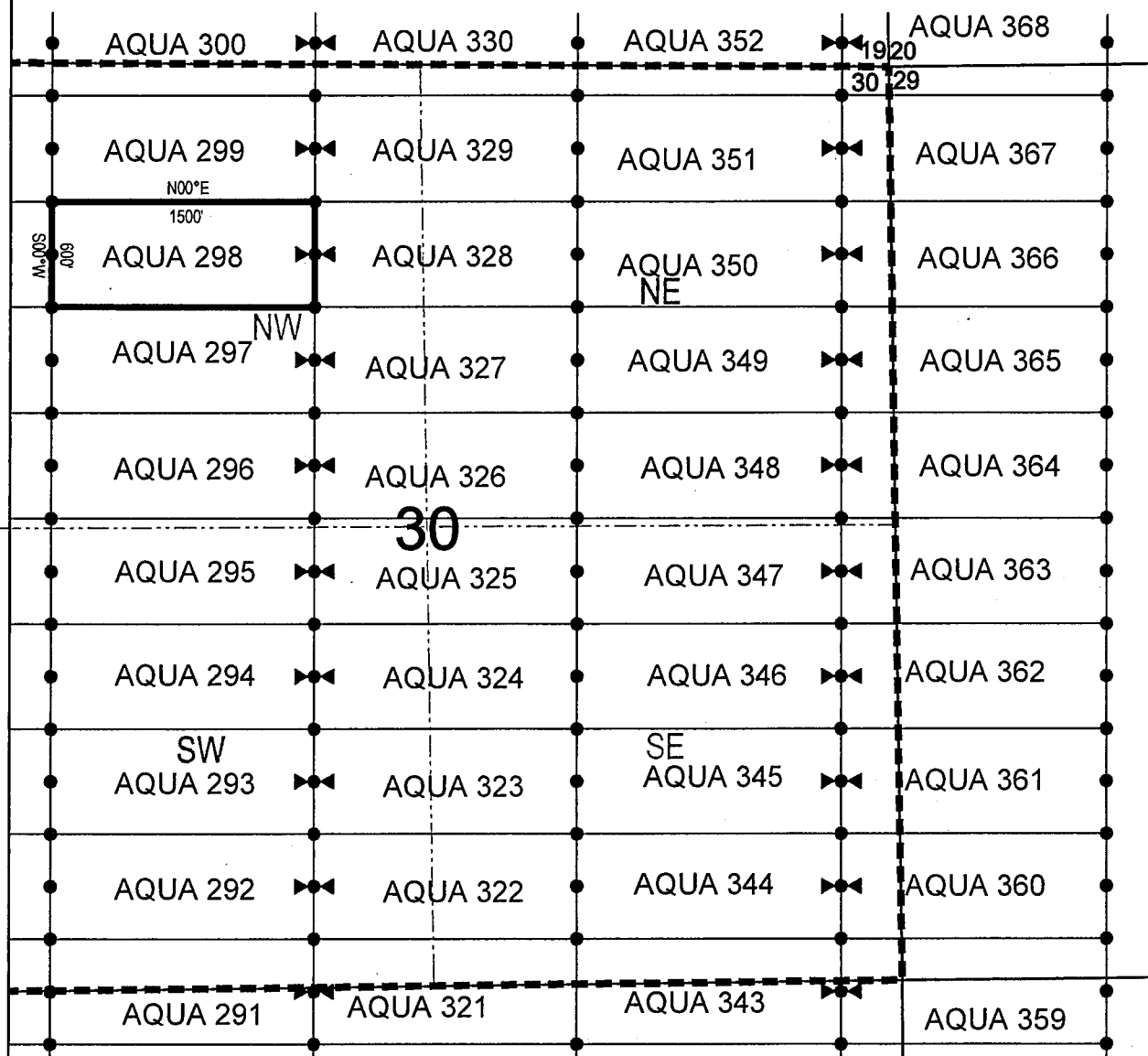
DATED AND POSTED on the ground this 30th day of April, 2018.

LOCATOR (s) BHP Mineral Resources Inc. AGENT: T. Robert Breen /
180 Magee Suite 134
Tucson, AZ 85704



AMC 451682

LODE CLAIM LOCATION MAP



• Corner Posts

▲ Location Monuments

Scale: 1"=1000'



1. The above map depicts the **AQUA 298** Lode Claim, which is located in the NE 1/4 of the NW 1/4, NW 1/4 of the NW 1/4, SW 1/4 of the NW 1/4 and SE 1/4 of the NW 1/4 of Section 30, Township 4 South, Range 32 East, Gila Salt River Base and Meridian, Greenlee County, Arizona, San Francisco River Mining District.
2. The type of corner and location monuments used are wood 2"x2"x48" posts and metal tags with location information written thereon.
3. The bearings and distances in degrees and feet between claim corners are as depicted on the above map.

Attn: David Bertuch
BHP Mineral Resources Inc.
180 Magee Suite 134
Tucson, Arizona 85704

NOTICE IS HEREBY GIVEN that the AQUA 299

RECEIVED
BLM AZ STATE OFFICE
2010 JUN 21 P 1:04
PHOENIX, ARIZONA

The location monument on which this notice is posted is situated within Section 30, Township 4
South, Range 32 East, Gila Salt River Base and Meridian, Arizona and this claim encompasses portions
of the following quarter section (s), section (s), Township (s) and Range (s) NE 1/4 of the NW 1/4 and NW
1/4 of the NW 1/4 of Section 30, Township 4 South, Range 32 East, Gila Salt River Base and Meridian,
Greenlee County, Arizona, San Francisco River Mining District.

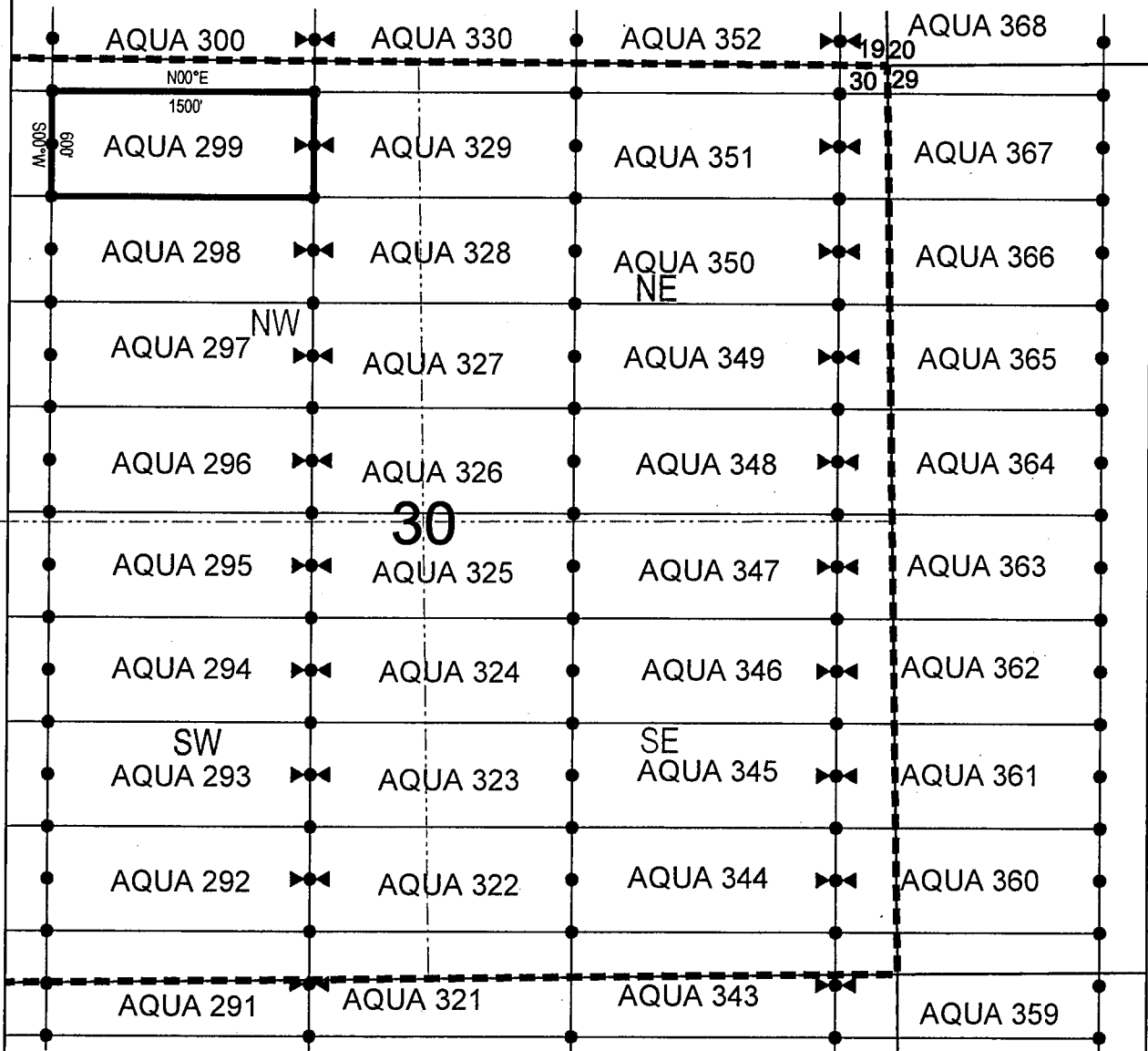
The locality of this claim with reference to some natural object or permanent monument and additional information (if any) concerning its locality are as follows: 119 feet south and 7366 feet east from the northeast corner of
Section 26, Township 4 South, Range 31 East, to the northeast corner of said claim.

DATED AND POSTED on the ground this 30th day of April, 2018

LOCATOR (s) BHP Mineral Resources Inc. AGENT: T. Robert Breen /
180 Magee Suite 134
Tucson, AZ 85704

ATC 451603

LODE CLAIM LOCATION MAP



• Corner Posts ▲ Location Monuments Scale: 1"=1000'



1. The above map depicts the **AQUA 299** Lode Claim, which is located in the NE 1/4 of the NW 1/4 and NW 1/4 of the NW 1/4 of Section 30, Township 4 South, Range 32 East, Gila Salt River Base and Meridian, Greenlee County, Arizona, San Francisco River Mining District.
2. The type of corner and location monuments used are wood 2"x2"x48" posts and metal tags with location information written thereon.
3. The bearings and distances in degrees and feet between claim corners are as depicted on the above map.

When recorded return to:

Attn: David Bertuch
BHP Mineral Resources Inc.
180 Magee Suite 134
Tucson, Arizona 85704

LOCATION NOTICE FOR LODE MINING CLAIM

NOTICE IS HEREBY GIVEN that the AQUA 300
_____ lode mining claim has been located
by BHP Mineral Resources Inc. whose current mailing
address is 180 Magee Suite 134
Tucson, Arizona 85704

RECEIVED
BLM AZ STATE OFFICE
2018 JUN 21 P 1:04
PHOENIX, ARIZONA

The general course of this claim is East/West and it is situated in Greenlee
County, Arizona. This claim is 1500 feet in length and 600 feet in width. This claim runs
from the location monument on which this location notice is posted approximately 10 feet in a
easterly direction to the east end line and 1490 feet in a westerly direction to the
west end line. This claim is marked by six monuments, one at each corner and one at the center of each
end line of the claim.

The location monument on which this notice is posted is situated within Section 19, Township 4
South, Range 32 East, Gila Salt River Base and Meridian, Arizona and this claim encompasses portions
of the following quarter section (s), section (s), Township (s) and Range (s) SE 1/4 of the SW 1/4 and SW 1/4
of the SW 1/4 of Section 19, and NW 1/4 of the NW 1/4 and NE 1/4 of the NW 1/4 of Section 30, Township 4
South, Range 32 East, Gila Salt River Base and Meridian, Greenlee County, Arizona, San Francisco River
Mining District.

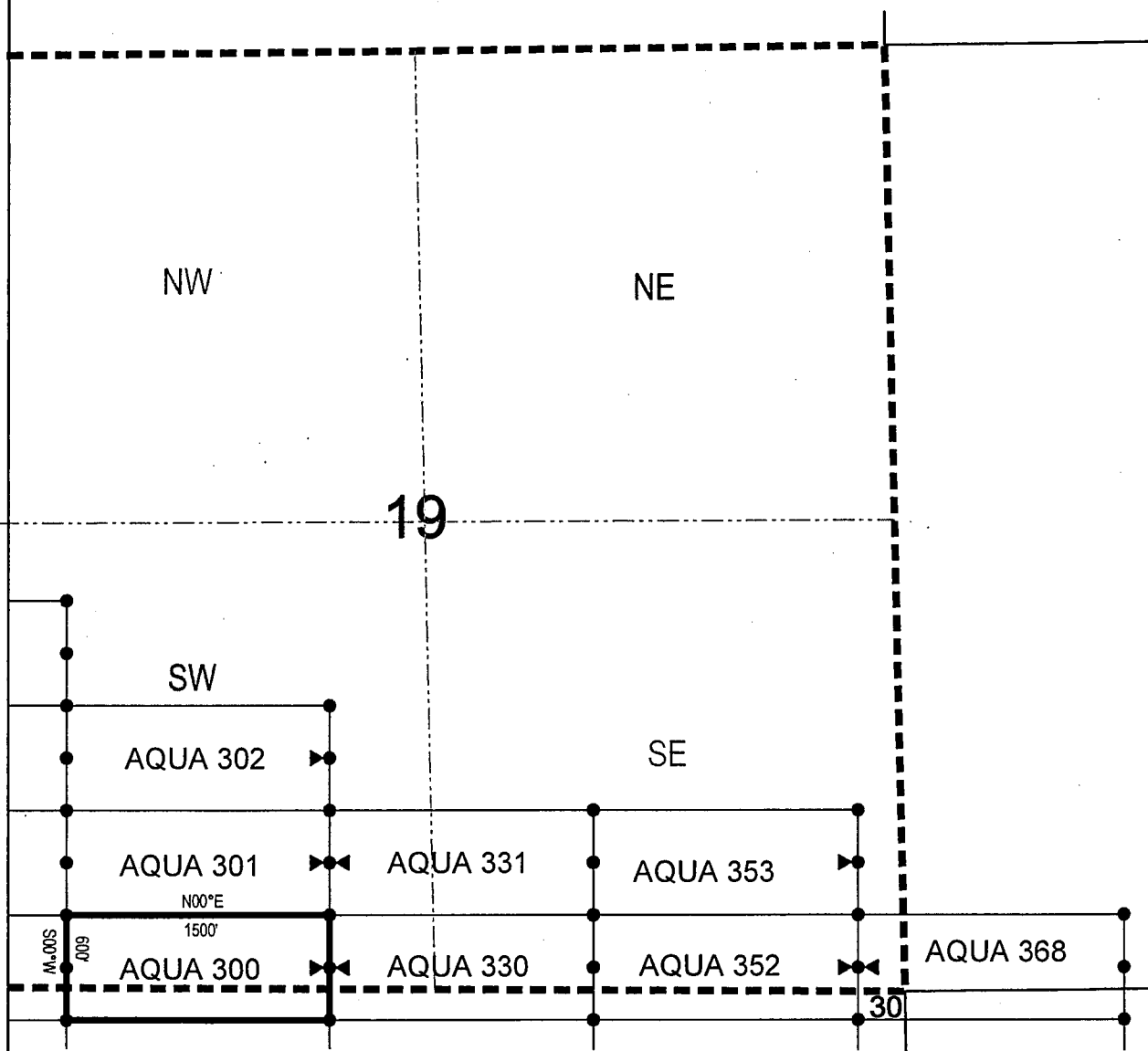
The locality of this claim with reference to some natural object or permanent monument and additional information
(if any) concerning its locality are as follows: 481 feet north and 7366 feet east from the northeast corner of
Section 26, Township 4 South, Range 31 East, to the northeast corner of said claim.

DATED AND POSTED on the ground this 30th day of April, 2018

LOCATOR (s) BHP Mineral Resources Inc. AGENT: T. Robert Breen /
180 Magee Suite 134
Tucson, AZ 85704

AMC451684

LODE CLAIM LOCATION MAP



• Corner Posts

▲ Location Monuments

Scale: 1"=1000'



1. The above map depicts the **AQUA 300** Lode Claim, which is located in the SE 1/4 of the SW 1/4 and SW 1/4 of the SW 1/4 of Section 19, and NW 1/4 of the NW 1/4 and NE 1/4 of the NW 1/4 of Section 30, Township 4 South, Range 32 East, Gila Salt River Base and Meridian, Greenlee County, Arizona, San Francisco River Mining District.
2. The type of corner and location monuments used are wood 2"x2"x48" posts and metal tags with location information written thereon.
3. The bearings and distances in degrees and feet between claim corners are as depicted on the above map.

When recorded return to:

Attn: David Bertuch
BHP Mineral Resources Inc.
180 Magee Suite 134
Tucson, Arizona 85704

LOCATION NOTICE FOR LOPE MINING CLAIM

NOTICE IS HEREBY GIVEN that the AQUA 301
_____ lode mining claim has been located
by BHP Mineral Resources Inc. whose current mailing
address is 180 Magee Suite 134
Tucson, Arizona 85704

RECEIVED
BLM AZ STATE OFFICE
2018 JUN 21 P 1:04
PHOENIX, ARIZONA

The general course of this claim is East/West and it is situated in Greenlee
County, Arizona. This claim is 1500 feet in length and 600 feet in width. This claim runs
from the location monument on which this location notice is posted approximately 10 feet in a
easterly direction to the east end line and 1490 feet in a westerly direction to the
west end line. This claim is marked by six monuments, one at each corner and one at the center of each
end line of the claim.

The location monument on which this notice is posted is situated within Section 19, Township 4
South, Range 32 East, Gila Salt River Base and Meridian, Arizona and this claim encompasses portions
of the following quarter section (s), section (s), Township (s) and Range (s) SE 1/4 of the SW 1/4 and SW 1/4
of the SW 1/4 of Section 19, Township 4 South, Range 32 East, Gila Salt River Base and Meridian, Greenlee
County, Arizona, San Francisco River Mining District.

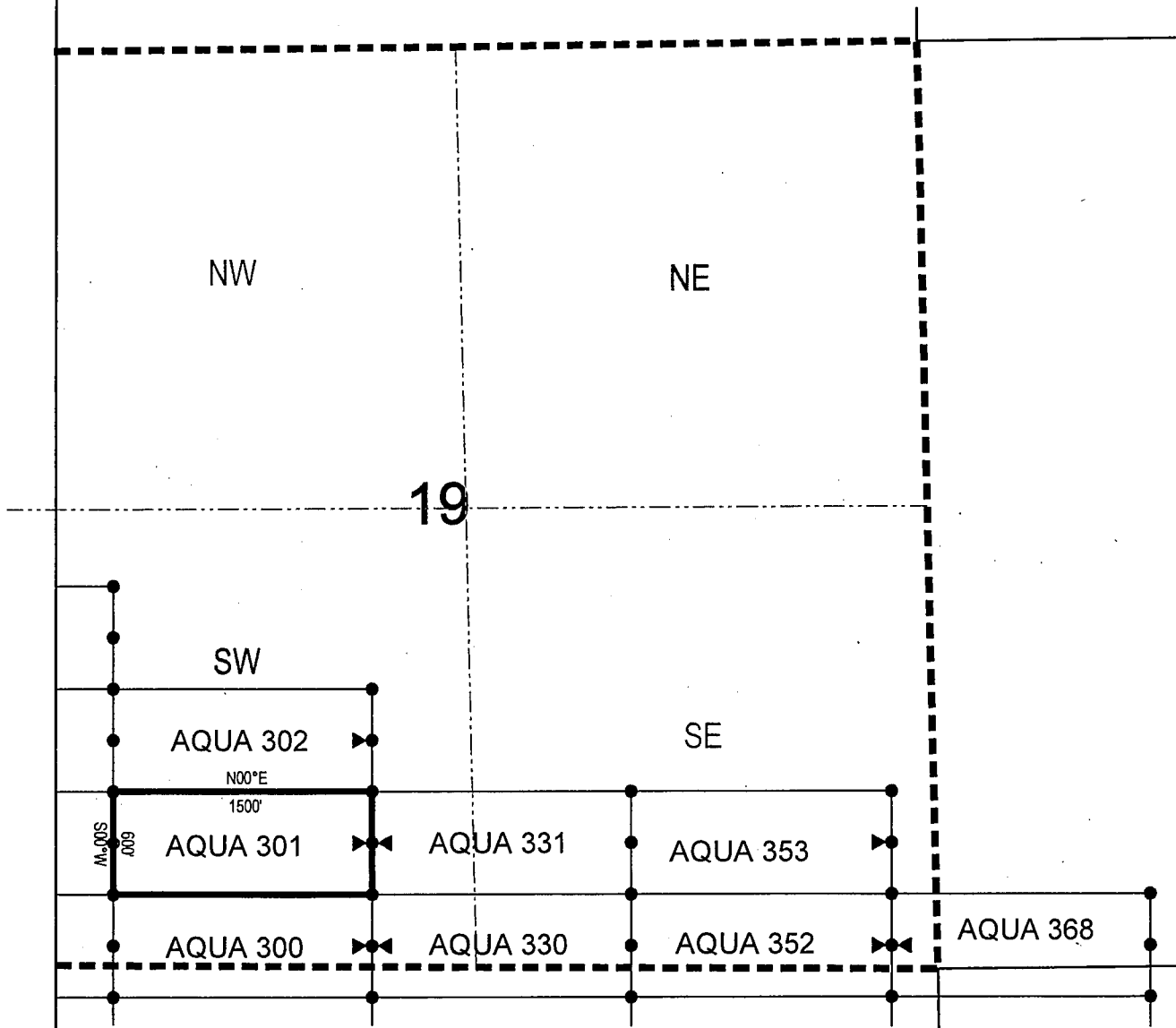
The locality of this claim with reference to some natural object or permanent monument and additional information
(if any) concerning its locality are as follows: 1081 feet north and 7366 feet east from the northeast corner of
Section 26, Township 4 South, Range 31 East, to the northeast corner of said claim.

DATED AND POSTED on the ground this 30th day of April, 2018

LOCATOR (s) BHP Mineral Resources Inc. AGENT: T. Robert Breen /
180 Magee Suite 134
Tucson, AZ 85704

AMC 451685

LODE CLAIM LOCATION MAP



• Corner Posts

▲ Location Monuments

Scale: 1"=1000'



1. The above map depicts the **AQUA 301** Lode Claim, which is located in the SE 1/4 of the SW 1/4 and SW 1/4 of the SW 1/4 of Section 19, Township 4 South, Range 32 East, Gila Salt River Base and Meridian, Greenlee County, Arizona, San Francisco River Mining District.
2. The type of corner and location monuments used are wood 2"x2"x48" posts and metal tags with location information written thereon.
3. The bearings and distances in degrees and feet between claim corners are as depicted on the above map.

Attn: David Bertuch
BHP Mineral Resources Inc.
180 Magee Suite 134
Tucson, Arizona 85704

NOTICE IS HEREBY GIVEN that the **AQUA 302**

_____ lode mining claim has been located
by BHP Mineral Resources Inc. whose current mailing
address is 180 Magee Suite 134
Tucson, Arizona 85704

RECEIVED
BLM AZ STATE OFFICE
2018 JUN 21 P 1:04
PHOENIX, ARIZONA

The location monument on which this notice is posted is situated within Section 19, Township 4 South, Range 32 East, Gila Salt River Base and Meridian, Arizona and this claim encompasses portions of the following quarter section(s), section(s), Township(s) and Range(s): SE 1/4 of the SW 1/4, NE 1/4 of the SW 1/4, NW 1/4 of the SW 1/4 and SW 1/4 of the SW 1/4 of Section 19, Township 4 South, Range 32 East, Gila Salt River Base and Meridian, Greenlee County, Arizona, San Francisco River Mining District.

Inaccessibility has made a **Witness Corner** necessary for this claim. Said Witness Corner for this claim has been set **5400 feet south** of the northeast corner as described above, at the northeast corner of **Aqua #293**, which is 3719 feet south and 7366 feet east from the northeast corner of Section 26, Township 4 South, Range 31 East.

DATED AND POSTED on the ground this 30th day of May, 20 18

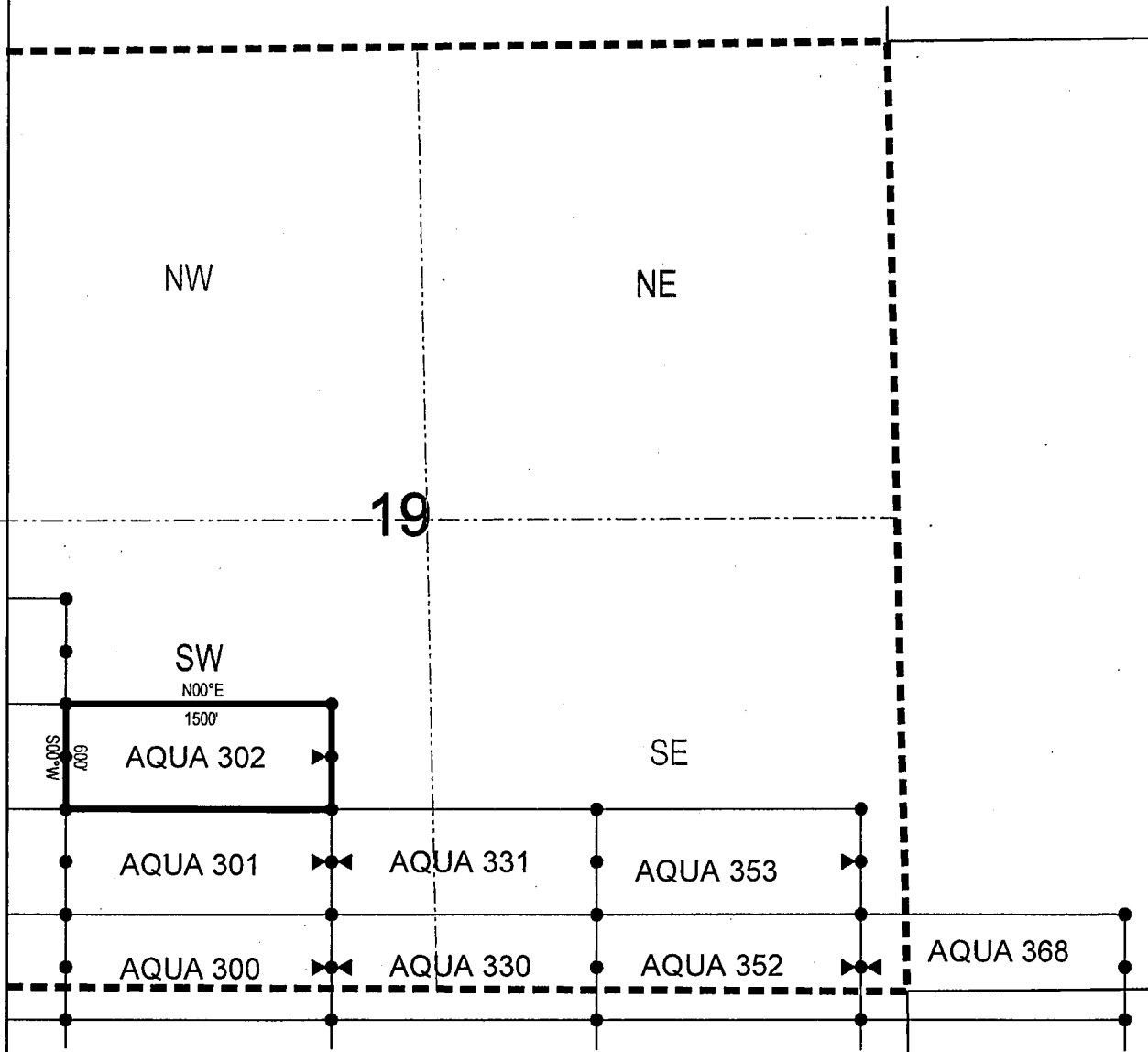
LOCATOR (s) BHP Mineral Resources Inc.
180 Magee Suite 134
Tucson, AZ 85704

AGENT: T. Robert Breen /



AMC 451686

LODE CLAIM LOCATION MAP



● Corner Posts

▲ Location Monuments

Scale: 1"=1000'



1. The above map depicts the **AQUA 302** Lode Claim, which is located in the SE 1/4 of the SW 1/4, NE 1/4 of the SW 1/4, NW 1/4 of the SW 1/4 and SW 1/4 of the SW 1/4 of Section 19, Township 4 South, Range 32 East, Gila Salt River Base and Meridian, Greenlee County, Arizona, San Francisco River Mining District.
2. The type of corner and location monuments used are wood 2"x2"x48" posts and metal tags with location information written thereon.
3. The bearings and distances in degrees and feet between claim corners are as depicted on the above map.

Attn: David Bertuch
BHP Mineral Resources Inc.
180 Magee Suite 134
Tucson, Arizona 85704

NOTICE IS HEREBY GIVEN that the AQUA 303

_____ lode mining claim has been located
by BHP Mineral Resources Inc. whose current mailing
address is 180 Magee Suite 134
Tucson, Arizona 85704

RECEIVED
BLM AZ STATE OFFICE
2018 JUN 21 PM 1:04
PHOENIX, ARIZONA
County Arizona

The location monument on which this notice is posted is situated within Section 7 , Township 5 South , Range 32 East, Gila Salt River Base and Meridian, Arizona and this claim encompasses portions of the following quarter section(s), section(s), Township(s) and Range(s): NE 1/4 of the NW 1/4 and NW 1/4 of the NE 1/4 of Section 7, Township 5 South, Range 32 East, Gila Salt River Base and Meridian, Greenlee County, Arizona, San Francisco River Mining District.

Inaccessibility has made a **Witness Corner** necessary for this claim. Said Witness Corner for this claim has been set **12000** feet north of the northeast corner as described above, at the northeast corner of **Aqua #323**, which is 3719 feet south and 8866 feet east from the northeast corner of Section 26, Township 4 South, Range 31 East.

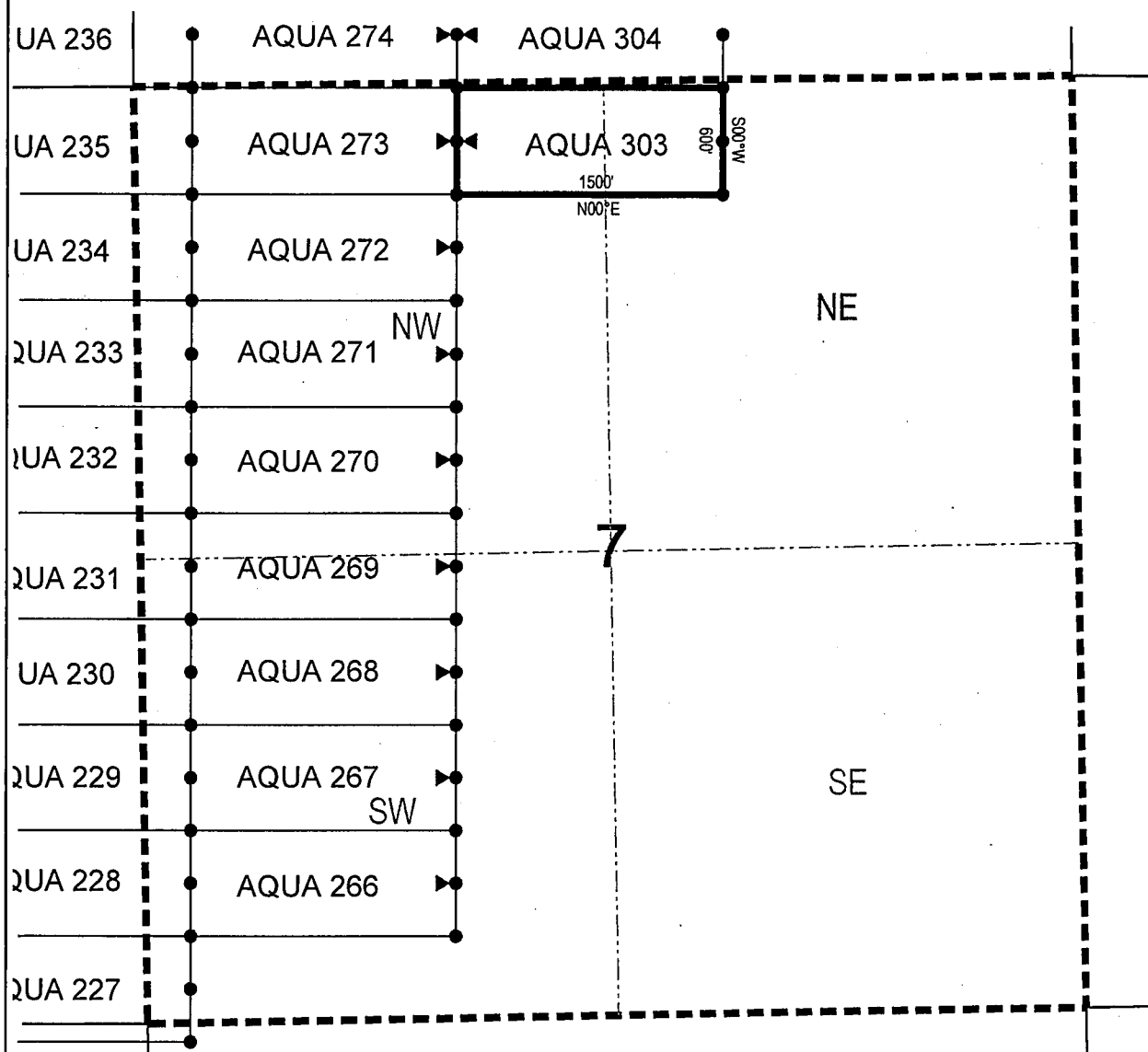
DATED AND POSTED on the ground this 30th day of May, 20 18

LOCATOR (s) BHP Mineral Resources Inc.
180 Magee Suite 134
Tucson, AZ 85704

AGENT: T. Robert Breen /

AMC 451687

LODE CLAIM LOCATION MAP



● Corner Posts

▲ Location Monuments

Scale: 1"=1000'



1. The above map depicts the **AQUA 303** Lode Claim, which is located in the NE 1/4 of the NW 1/4 and NW 1/4 of the NE 1/4 of Section 7, Township 5 South, Range 32 East, Gila Salt River Base and Meridian, Greenlee County, Arizona, San Francisco River Mining District.
2. The type of corner and location monuments used are wood 2"x2"x48" posts and metal tags with location information written thereon.
3. The bearings and distances in degrees and feet between claim corners are as depicted on the above map.

Attn: David Bertuch
BHP Mineral Resources Inc.
180 Magee Suite 134
Tucson, Arizona 85704

NOTICE IS HEREBY GIVEN that the **AQUA 304**

_____ lode mining claim has been located
by BHP Mineral Resources Inc. whose current mailing
address is 180 Magee Suite 134
Tucson, Arizona 85704

RECEIVED
BLM AZ STATE OFFICE
2018 JUN 21 P 1:05
PHOENIX, ARIZONA

The location monument on which this notice is posted is situated within Section 6 , Township 5 South ,

following quarter section(s), section(s), Township(s) and Range(s): SE 1/4 of the SW 1/4 and SW 1/4 of the SE 1/4 of Section 6, Township 5 South, Range 32 East, Gila Salt River Base and Meridian, Greenlee County, Arizona, San Francisco River Mining District.

Inaccessibility has made a **Witness Corner** necessary for this claim. Said Witness Corner for this claim has been set **11400** feet north of the northeast corner as described above, at the northeast corner of **Aqua #323**, which is 3719 feet south and 8866 feet east from the northeast corner of Section 26, Township 4 South, Range 31 East.

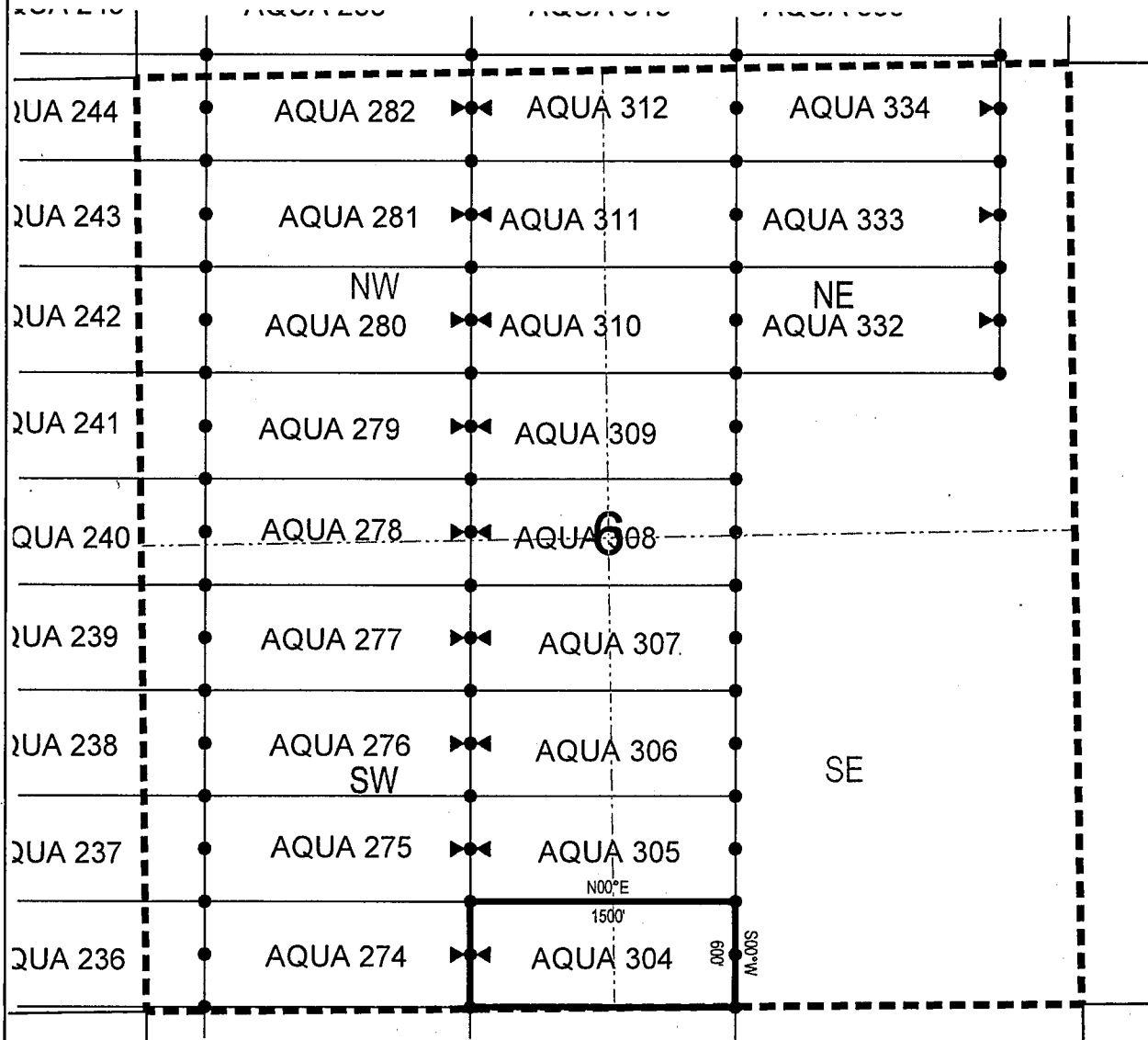
DATED AND POSTED on the ground this 30th day of May, 20 18

LOCATOR (s) BHP Mineral Resources Inc.
180 Magee Suite 134
Tucson, AZ 85704

AGENT: T. Robert Breen /

AMC 451688

LODE CLAIM LOCATION MAP



• Corner Posts

▲ Location Monuments

Scale: 1"=1000'



1. The above map depicts the **AQUA 304** Lode Claim, which is located in the SE 1/4 of the SW 1/4 and SW 1/4 of the SE 1/4 of Section 6, Township 5 South, Range 32 East, Gila Salt River Base and Meridian, Greenlee County, Arizona, San Francisco River Mining District.
2. The type of corner and location monuments used are wood 2"x2"x48" posts and metal tags with location information written thereon.
3. The bearings and distances in degrees and feet between claim corners are as depicted on the above map.

**Attn: David Bertuch
BHP Mineral Resources Inc.
180 Magee Suite 134
Tucson, Arizona 85704**

NOTICE IS HEREBY GIVEN that the AQUA 305

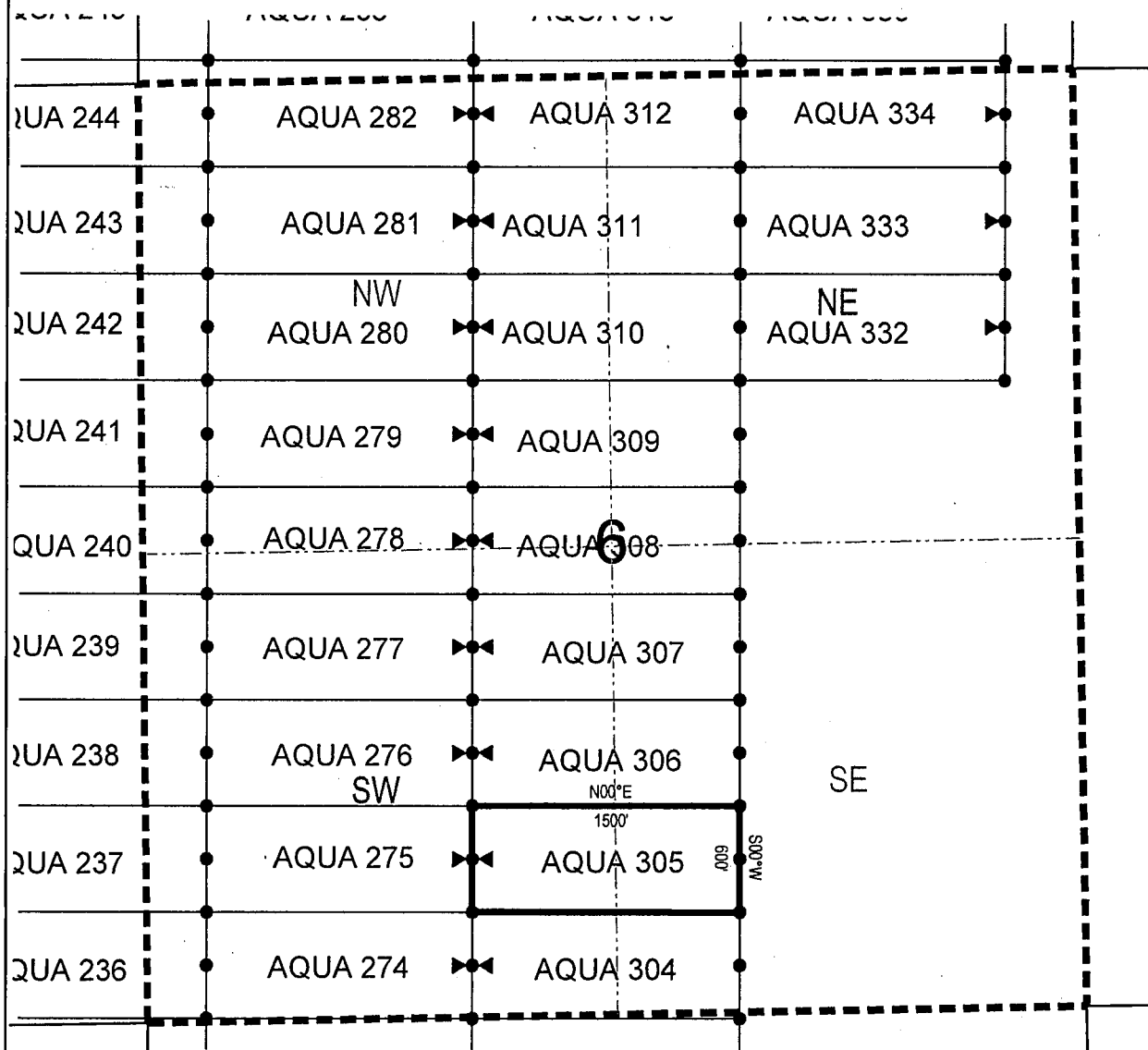
RECEIVED
BLM AZ STATE OFFICE
2018 JUN 21 P 1:05
PHOENIX, ARIZONA

AMC 451689

DATED AND POSTED on the ground this 30th day of May, 20 18



LODE CLAIM LOCATION MAP



● Corner Posts

▲ Location Monuments

Scale: 1"=1000'



1. The above map depicts the **AQUA 305** Lode Claim, which is located in the SE 1/4 of the SW 1/4 and SW 1/4 of the SE 1/4 of Section 6, Township 5 South, Range 32 East, Gila Salt River Base and Meridian, Greenlee County, Arizona, San Francisco River Mining District.
2. The type of corner and location monuments used are wood 2"x2"x48" posts and metal tags with location information written thereon.
3. The bearings and distances in degrees and feet between claim corners are as depicted on the above map.

Attn: David Bertuch
BHP Mineral Resources Inc.
180 Magee Suite 134
Tucson, Arizona 85704

NOTICE IS HEREBY GIVEN that the AQUA 306

_____ lode mining claim has been located
by BHP Mineral Resources Inc. whose current mailing
address is 180 Magee Suite 134
Tucson, Arizona 85704

RECEIVED
BLM AZ STATE OFFICE
2018 JUN 21 P 1:05
PHOENIX, ARIZONA

The location monument on which this notice is posted is situated within Section 6 , Township 5 South , Range 32 East , Gila Salt River Base and Meridian, Arizona and this claim encompasses portions of the following quarter section(s), section(s), Township(s) and Range(s): NE 1/4 of the SW 1/4 and SE 1/4 of the SW 1/4, and SW 1/4 of the SE 1/4 and NW 1/4 of the SE 1/4 of Section 6, Township 5 South, Range 32 East, Gila Salt River Base and Meridian, Greenlee County, Arizona, San Francisco River Mining District.

AMC 451690

Inaccessibility has made a **Witness Corner** necessary for this claim. Said Witness Corner for this claim has been set **10200** feet north of the northeast corner as described above, at the northeast corner of **Aqua #323**, which is 3719 feet south and 8866 feet east from the northeast corner of Section 26, Township 4 South, Range 31 East.

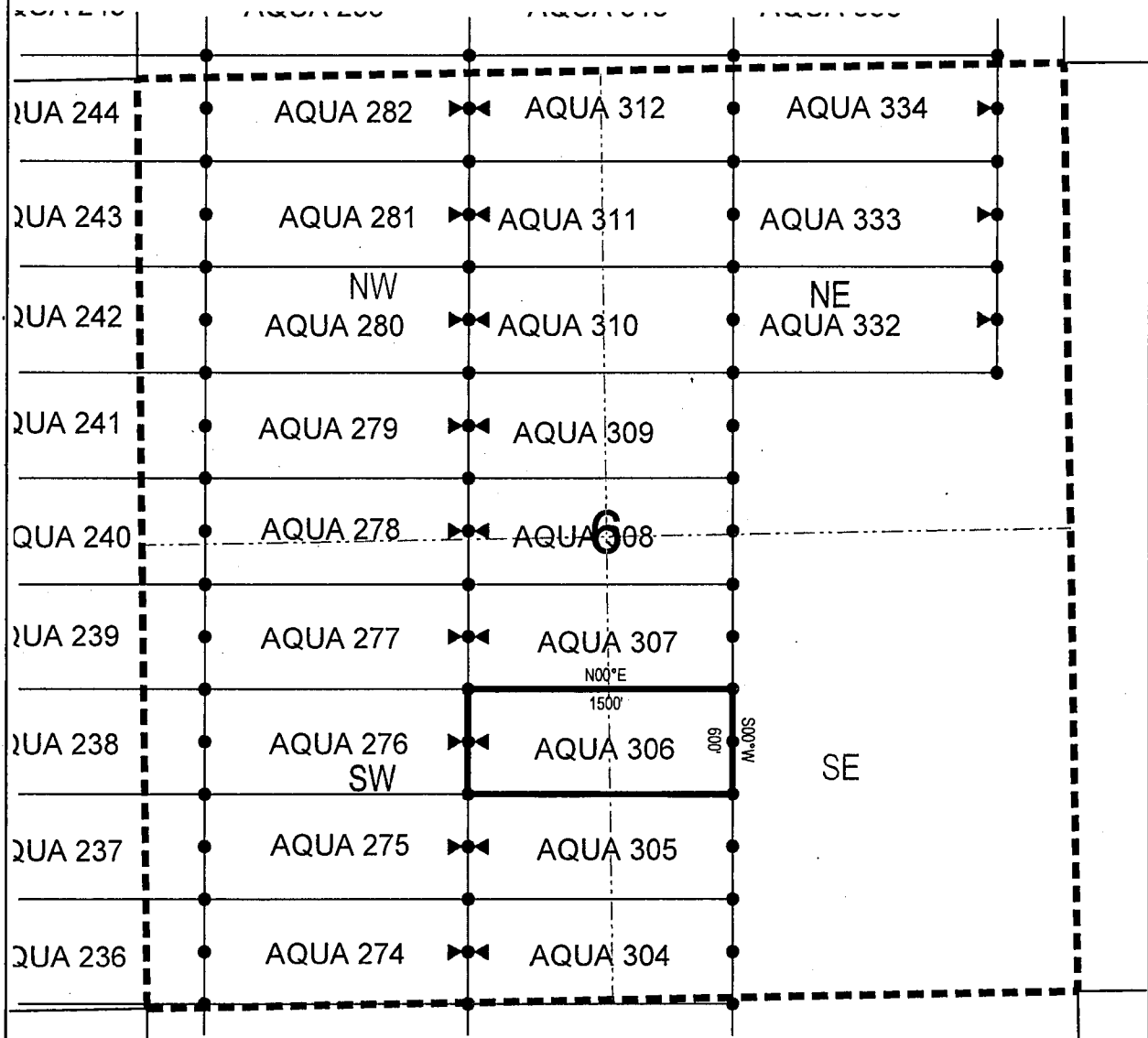
DATED AND POSTED on the ground this 30th day of May, 20 18

LOCATOR (s) BHP Mineral Resources Inc.
180 Magee Suite 134
Tucson, AZ 85704

AGENT: T. Robert Breen /



LODE CLAIM LOCATION MAP



• Corner Posts

▲ Location Monuments

Scale: 1"=1000'



1. The above map depicts the **AQUA 306** Lode Claim, which is located in the NE 1/4 of the SW 1/4 and SE 1/4 of the SW 1/4, and SW 1/4 of the SE 1/4 and NW 1/4 of the SE 1/4 of Section 6, Township 5 South, Range 32 East, Gila Salt River Base and Meridian, Greenlee County, Arizona, San Francisco River Mining District.
2. The type of corner and location monuments used are wood 2"x2"x48" posts and metal tags with location information written thereon.
3. The bearings and distances in degrees and feet between claim corners are as depicted on the above map.

When recorded return to:

Attn: David Bertuch
BHP Mineral Resources Inc.
180 Magee Suite 134
Tucson, Arizona 85704

LOCATION NOTICE FOR LODE MINING CLAIM

NOTICE IS HEREBY GIVEN that the AQUA 307
_____ lode mining claim has been located
by BHP Mineral Resources Inc. whose current mailing
address is 180 Magee Suite 134
Tucson, Arizona 85704

RECEIVED
BLM AZ STATE OFFICE
2018 JUN 21 P 1:05
PHOENIX, ARIZONA

The general course of this claim is East/West and it is situated in Greenlee County, Arizona. This claim is 1500 feet in length and 600 feet in width. This claim runs from the location monument on which this location notice is posted approximately 1490 feet in a/an easterly direction to the east end line and 10 feet in a/an westerly direction to the west end line. This claim is marked by six monuments, one at each corner and one at the center of each end line of the claim.

The location monument on which this notice is posted is situated within Section 6 , Township 5 South , Range 32 East , Gila Salt River Base and Meridian, Arizona and this claim encompasses portions of the following quarter section(s), section(s), Township(s) and Range(s): NE 1/4 of the SW 1/4 and NW 1/4 of the SE 1/4 of Section 6, Township 5 South, Range 32 East, Gila Salt River Base and Meridian, Greenlee County, Arizona, San Francisco River Mining District.

The locality of this claim with reference to some natural object or permanent monument and additional information (if any) concerning its locality are as follows: 13319 feet south and 8866 feet east from the northeast corner of Section 26, Township 4 South, Range 31 East, to the northeast corner of said claim.

Inaccessibility has made a **Witness Corner** necessary for this claim. Said Witness Corner for this claim has been set 9600 feet north of the northeast corner as described above, at the northeast corner of **Aqua #323**, which is 3719 feet south and 8866 feet east from the northeast corner of Section 26, Township 4 South, Range 31 East.

DATED AND POSTED on the ground this 30th day of May, 2018.

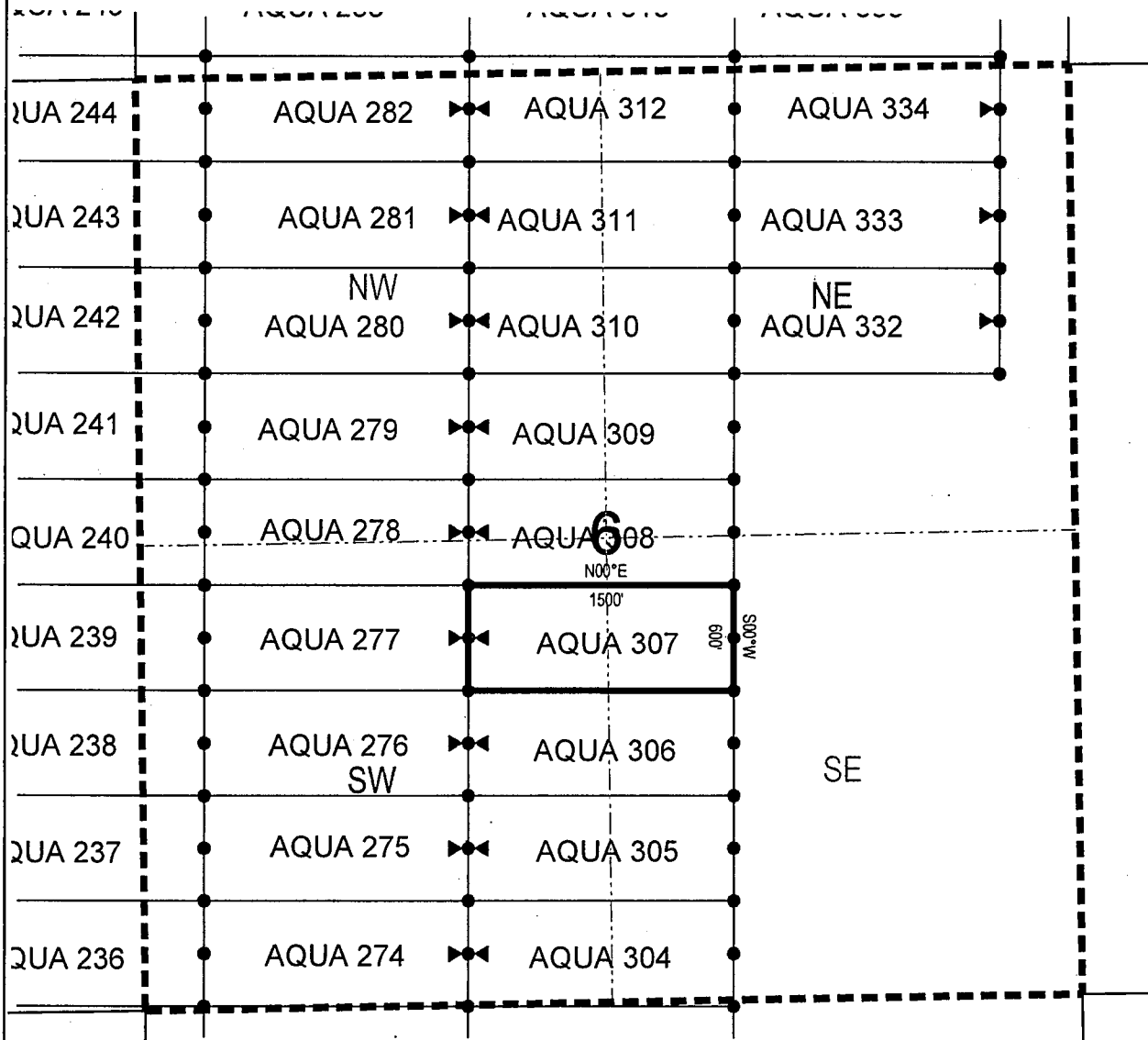
LOCATOR (s) BHP Mineral Resources Inc.
180 Magee Suite 134
Tucson, AZ 85704

AGENT: T. Robert Breen /



ANC451691

LODE CLAIM LOCATION MAP



• Corner Posts

▲ Location Monuments

Scale: 1"=1000'



1. The above map depicts the **AQUA 307** Lode Claim, which is located in the NE 1/4 of the SW 1/4 and NW 1/4 of the SE 1/4 of Section 6, Township 5 South, Range 32 East, Gila Salt River Base and Meridian, Greenlee County, Arizona, San Francisco River Mining District.
2. The type of corner and location monuments used are wood 2"x2"x48" posts and metal tags with location information written thereon.
3. The bearings and distances in degrees and feet between claim corners are as depicted on the above map.

When recorded return to:

Attn: David Bertuch
BHP Mineral Resources Inc.
180 Magee Suite 134
Tucson, Arizona 85704

LOCATION NOTICE FOR LODE MINING CLAIM

NOTICE IS HEREBY GIVEN that the AQUA 308

_____ lode mining claim has been located

by BHP Mineral Resources Inc. whose current mailing

address is 180 Magee Suite 134

Tucson, Arizona 85704

RECEIVED
BLM AZ STATE OFFICE
2018 JUN 21 P 1:05
PHOENIX, ARIZONA

The general course of this claim is East/West and it is situated in Greenlee County, Arizona. This claim is 1500 feet in length and 600 feet in width. This claim runs from the location monument on which this location notice is posted approximately 1490 feet in a/an easterly direction to the east end line and 10 feet in a/an westerly direction to the west end line. This claim is marked by six monuments, one at each corner and one at the center of each end line of the claim.

The location monument on which this notice is posted is situated within Section 6 , Township 5 South ,

Range 32 East , Gila Salt River Base and Meridian, Arizona and this claim encompasses portions of the

following quarter section(s), section(s), Township(s) and Range(s): SE 1/4 of the NW 1/4, NE 1/4 of the SW 1/4, NW 1/4 of the SE 1/4 and SW 1/4 of the NE 1/4 of Section 6, Township 5 South, Range 32 East, Gila Salt River Base and Meridian, Greenlee County, Arizona, San Francisco River Mining District.

AMC451692

The locality of this claim with reference to some natural object or permanent monument and additional information (if any) concerning its locality are as follows: 12719 feet south and 8866 feet east from the northeast corner of Section 26, Township 4 South, Range 31 East, to the northeast corner of said claim.

Inaccessibility has made a **Witness Corner** necessary for this claim. Said Witness Corner for this claim has been set 9000 feet north of the northeast corner as described above, at the northeast corner of **Aqua #323**, which is 3719 feet south and 8866 feet east from the northeast corner of Section 26, Township 4 South, Range 31 East.

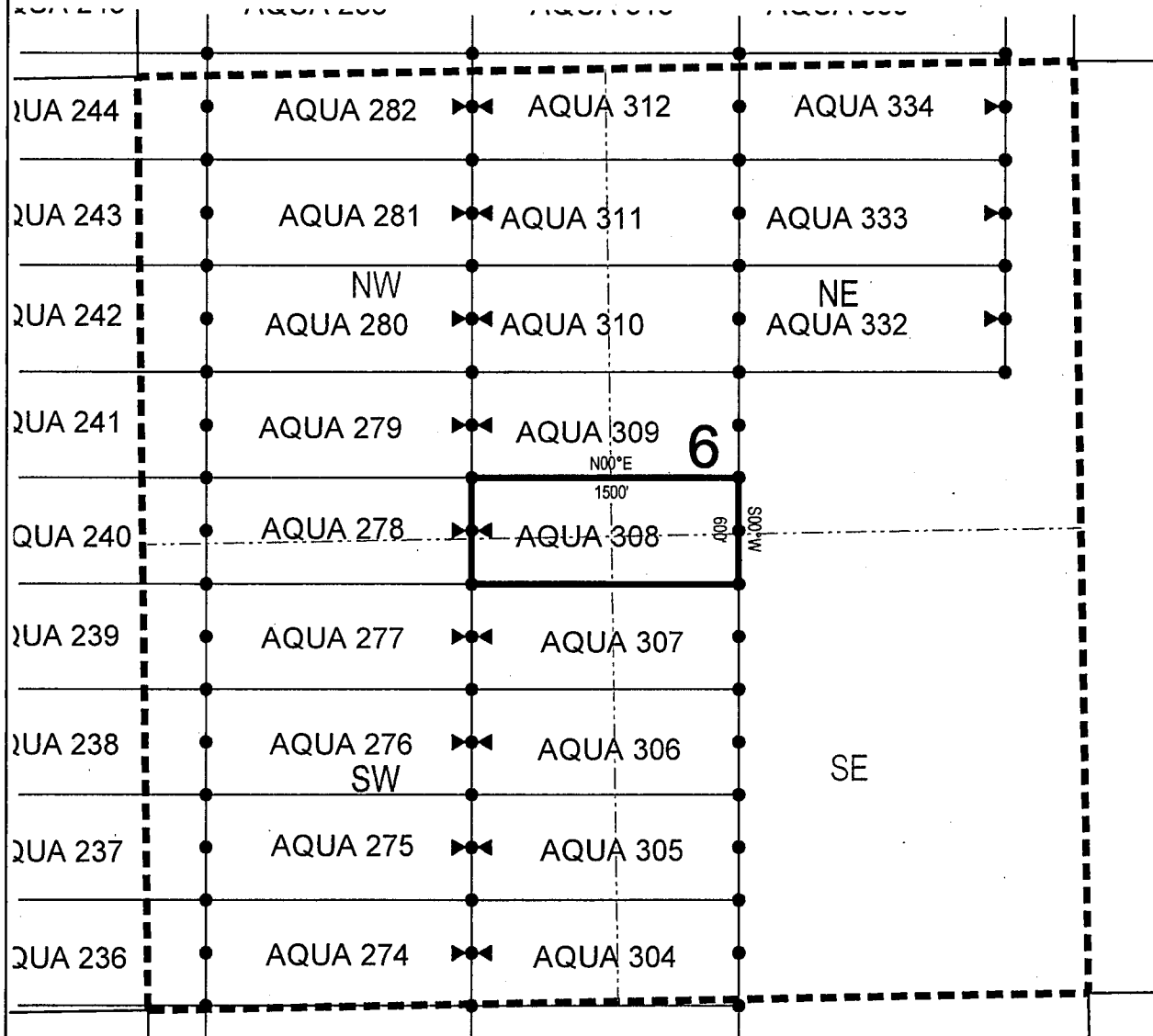
DATED AND POSTED on the ground this 30th day of May , 20 18

LOCATOR (s) BHP Mineral Resources Inc.
180 Magee Suite 134
Tucson, AZ 85704

AGENT: T. Robert Breen /



LODE CLAIM LOCATION MAP



• Corner Posts

▲ Location Monuments

Scale: 1"=1000'



1. The above map depicts the **AQUA 308** Lode Claim, which is located in the SE 1/4 of the NW 1/4, NE 1/4 of the SW 1/4, NW 1/4 of the SE 1/4 and SW 1/4 of the NE 1/4 of Section 6, Township 5 South, Range 32 East, Gila Salt River Base and Meridian, Greenlee County, Arizona, San Francisco River Mining District.
2. The type of corner and location monuments used are wood 2"x2"x48" posts and metal tags with location information written thereon.
3. The bearings and distances in degrees and feet between claim corners are as depicted on the above map.

Attn: David Bertuch
BHP Mineral Resources Inc.
180 Magee Suite 134
Tucson, Arizona 85704

NOTICE IS HEREBY GIVEN that the **AQUA 309**

by BHP Mineral Resources Inc. whose current mailing

address is 180 Magee Suite 134

Tucson, Arizona 85704

RECEIVED
BLM AZ STATE OFFICE
2018 JUN 21 P 1:05
PHOENIX, ARIZONA

The location monument on which this notice is posted is situated within Section 6 , Township 5 South ,


following quarter section(s), section(s), Township(s) and Range(s): SE 1/4 of the NW 1/4 and SW 1/4 of the NE 1/4 of Section 6, Township 5 South, Range 32 East, Gila Salt River Base and Meridian, Greenlee County, Arizona, San Francisco River Mining District.

Inaccessibility has made a **Witness Corner** necessary for this claim. Said Witness Corner for this claim has been set **8400** feet north of the northeast corner as described above, at the northeast corner of **Aqua #323**, which is 3719 feet south and 8866 feet east from the northeast corner of Section 26, Township 4 South, Range 31 East.

DATED AND POSTED on the ground this 30th day of May, 20 18

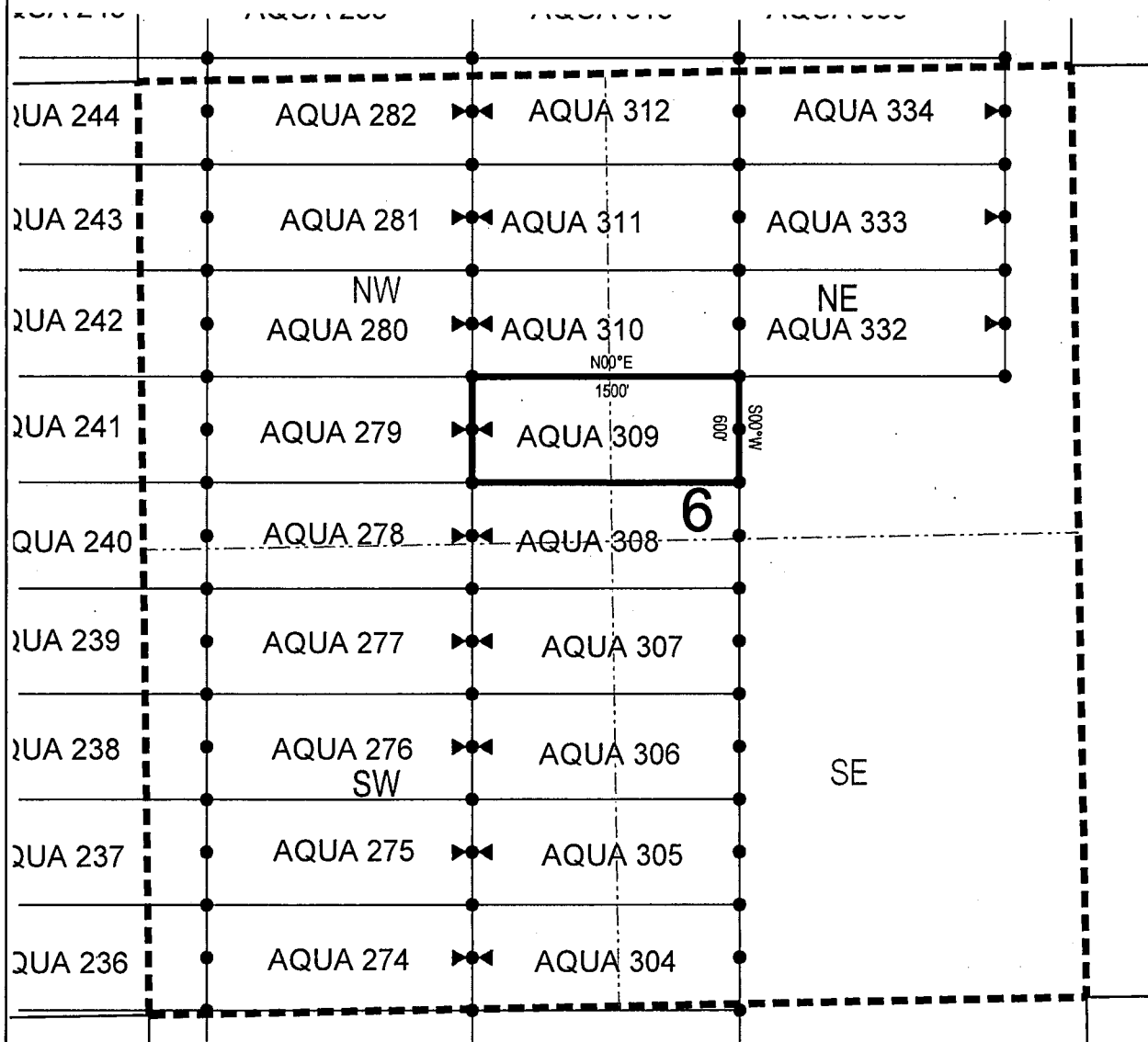
LOCATOR (s) BHP Mineral Resources Inc.
180 Magee Suite 134
Tucson, AZ 85704

AGENT: T. Robert Breen /



AMC 451693

LODE CLAIM LOCATION MAP



● Corner Posts

▲ Location Monuments

Scale: 1"=1000'



1. The above map depicts the **AQUA 309** Lode Claim, which is located in the SE 1/4 of the NW 1/4 and SW 1/4 of the NE 1/4 of Section 6, Township 5 South, Range 32 East, Gila Salt River Base and Meridian, Greenlee County, Arizona, San Francisco River Mining District.
2. The type of corner and location monuments used are wood 2"x2"x48" posts and metal tags with location information written thereon.
3. The bearings and distances in degrees and feet between claim corners are as depicted on the above map.

Attn: David Bertuch
BHP Mineral Resources Inc.
180 Magee Suite 134
Tucson, Arizona 85704

NOTICE IS HEREBY GIVEN that the AQUA 310

_____ lode mining claim has been located
by BHP Mineral Resources Inc. whose current mailing
address is 180 Magee Suite 134
Tucson, Arizona 85704

RECEIVED
BLMAZ STATE OFFICE
2010 JUN 21 P 1:05
PHOENIX, ARIZONA

The location monument on which this notice is posted is situated within Section 6 , Township 5 South , Range 32 East, Gila Salt River Base and Meridian, Arizona and this claim encompasses portions of the

AMC 451694

Inaccessibility has made a **Witness Corner** necessary for this claim. Said Witness Corner for this claim has been set **7800** feet north of the northeast corner as described above, at the northeast corner of **Aqua #323**, which is 3719 feet south and 8866 feet east from the northeast corner of Section 26, Township 4 South, Range 31 East.

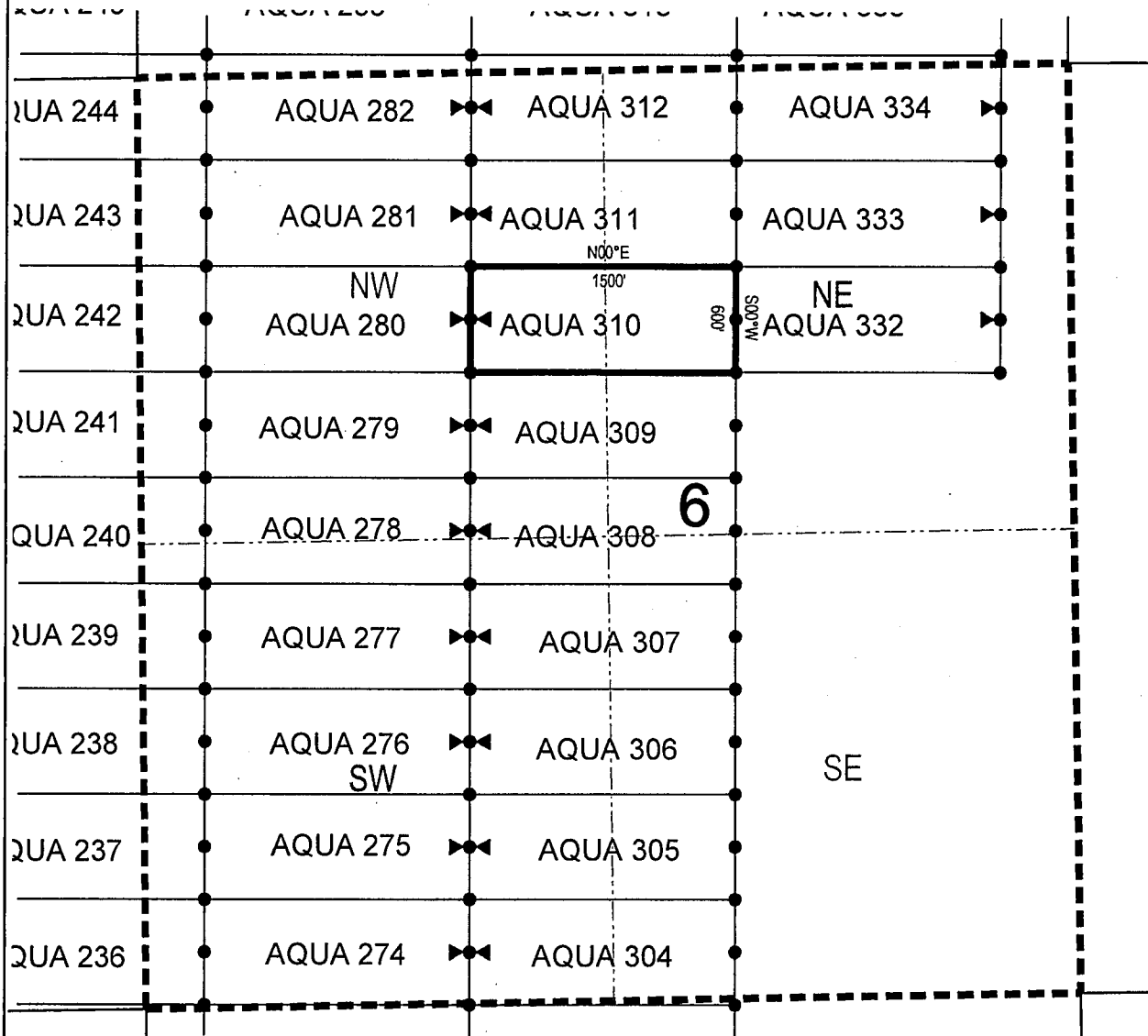
DATED AND POSTED on the ground this 30th day of May, 2018

LOCATOR (s) BHP Mineral Resources Inc.
180 Magee Suite 134
Tucson, AZ 85704

AGENT: T. Robert Breen /



LODE CLAIM LOCATION MAP



• Corner Posts

▲ Location Monuments

Scale: 1"=1000'



1. The above map depicts the **AQUA 310** Lode Claim, which is located in the SE 1/4 of the NW 1/4 and NE 1/4 of the NW 1/4, and SW 1/4 of the NE 1/4 and NW 1/4 of the NE 1/4 of Section 6, Township 5 South, Range 32 East, Gila Salt River Base and Meridian, Greenlee County, Arizona, San Francisco River Mining District.
2. The type of corner and location monuments used are wood 2"x2"x48" posts and metal tags with location information written thereon.
3. The bearings and distances in degrees and feet between claim corners are as depicted on the above map.

Attn: David Bertuch
BHP Mineral Resources Inc.
180 Magee Suite 134
Tucson, Arizona 85704

NOTICE IS HEREBY GIVEN that the **AQUA 311**

by BHP Mineral Resources Inc. whose current mailing

address is 180 Magee Suite 134

Tucson, Arizona 85704

RECEIVED
BLM AZ STATE OFFICE
2010 JUN 21 P 1:05
PHOENIX, ARIZONA

The location monument on which this notice is posted is situated within Section 6 , Township 5 South ,

following quarter section(s), section(s), Township(s) and Range(s): NE 1/4 of the NW 1/4 and NW 1/4 of the NE 1/4 of Section 6, Township 5 South, Range 32 East, Gila Salt River Base and Meridian, Greenlee County, Arizona, San Francisco River Mining District.

Inaccessibility has made a **Witness Corner** necessary for this claim. Said Witness Corner for this claim has been set **7200** feet north of the northeast corner as described above, at the northeast corner of **Aqua #323**, which is 3719 feet south and 8866 feet east from the northeast corner of Section 26, Township 4 South, Range 31 East.

DATED AND POSTED on the ground this 30th day of May, 2018

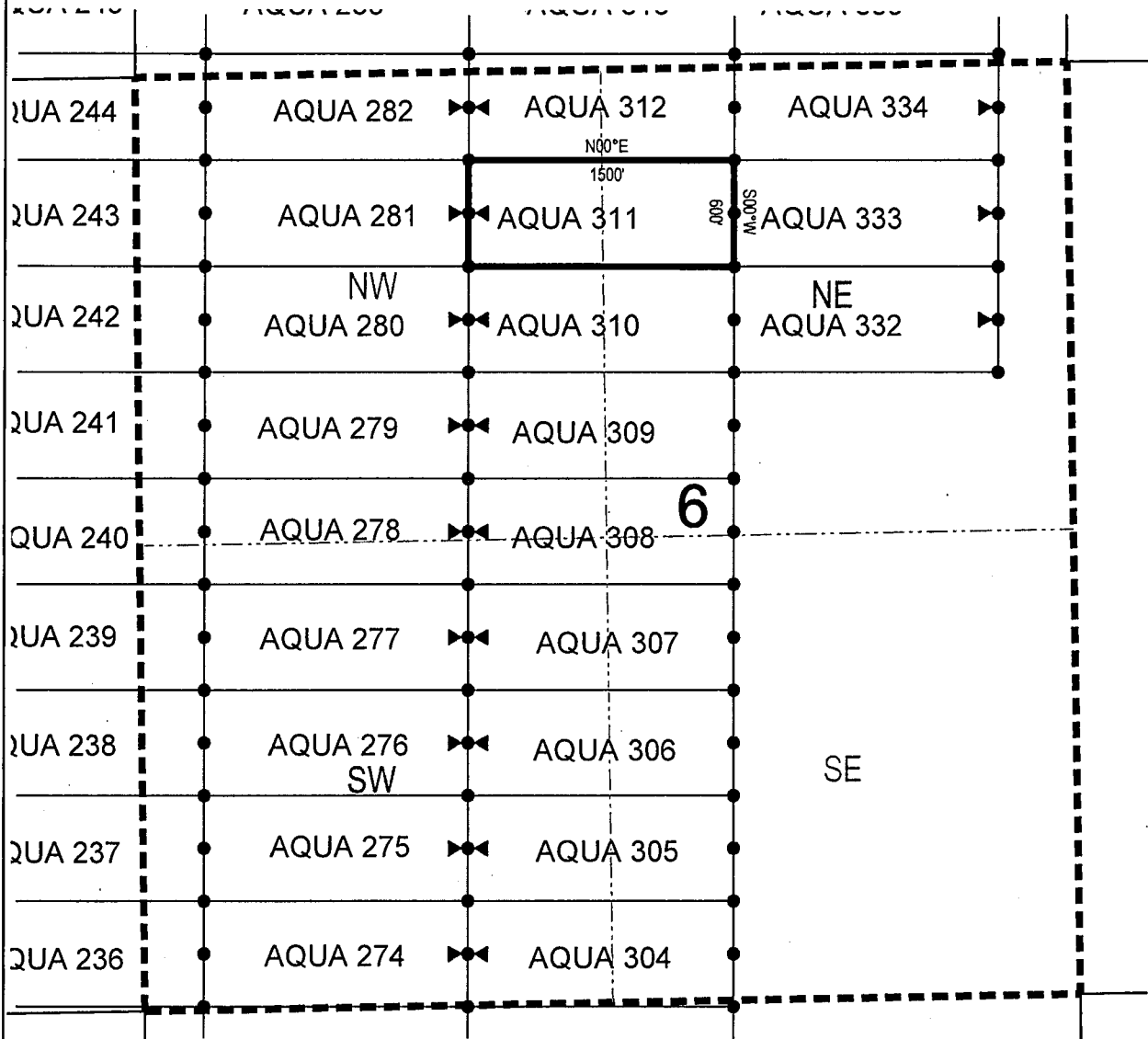
LOCATOR (s) BHP Mineral Resources Inc.
180 Magee Suite 134
Tucson, AZ 85704

AGENT: T. Robert Breen /



AMC 451695

LODE CLAIM LOCATION MAP



• Corner Posts

▲ Location Monuments

Scale: 1"=1000'



1. The above map depicts the **AQUA 311** Lode Claim, which is located in the NE 1/4 of the NW 1/4 and NW 1/4 of the NE 1/4 of Section 6, Township 5 South, Range 32 East, Gila Salt River Base and Meridian, Greenlee County, Arizona, San Francisco River Mining District.
2. The type of corner and location monuments used are wood 2"x2"x48" posts and metal tags with location information written thereon.
3. The bearings and distances in degrees and feet between claim corners are as depicted on the above map.

When recorded return to:

Attn: David Bertuch
BHP Mineral Resources Inc.
180 Magee Suite 134
Tucson, Arizona 85704

LOCATION NOTICE FOR LODE MINING CLAIM

NOTICE IS HEREBY GIVEN that the AQUA 312

_____ lode mining claim has been located

by BHP Mineral Resources Inc. whose current mailing

address is 180 Magee Suite 134

Tucson, Arizona 85704

RECEIVED
BLM AZ STATE OFFICE
2018 JUN 21 P 1:05
PHOENIX, ARIZONA

The general course of this claim is East/West and it is situated in Greenlee County, Arizona. This claim is 1500 feet in length and 600 feet in width. This claim runs from the location monument on which this location notice is posted approximately 1490 feet in a/an easterly direction to the east end line and 10 feet in a/an westerly direction to the west end line. This claim is marked by six monuments, one at each corner and one at the center of each end line of the claim.

The location monument on which this notice is posted is situated within Section 6 , Township 5 South ,

Range 32 East , Gila Salt River Base and Meridian, Arizona and this claim encompasses portions of the

following quarter section(s), section(s), Township(s) and Range(s): NE 1/4 of the NW 1/4 and NW 1/4 of the NE 1/4 of Section 6, Township 5 South, Range 32 East, and SW 1/4 of the SE 1/4 and SE 1/4 of the SW 1/4 of Section 31, Township 4 South, Range 32 East, Gila Salt River Base and Meridian, Greenlee County, Arizona, San Francisco River Mining District.

The locality of this claim with reference to some natural object or permanent monument and additional information (if any) concerning its locality are as follows: 10319 feet south and 8866 feet east from the northeast corner of Section 26, Township 4 South, Range 31 East, to the northeast corner of said claim.

Inaccessibility has made a **Witness Corner** necessary for this claim. Said Witness Corner for this claim has been set 6600 feet north of the northeast corner as described above, at the northeast corner of **Aqua #323**, which is 3719 feet south and 8866 feet east from the northeast corner of Section 26, Township 4 South, Range 31 East.

DATED AND POSTED on the ground this 30th day of May, 20 18.

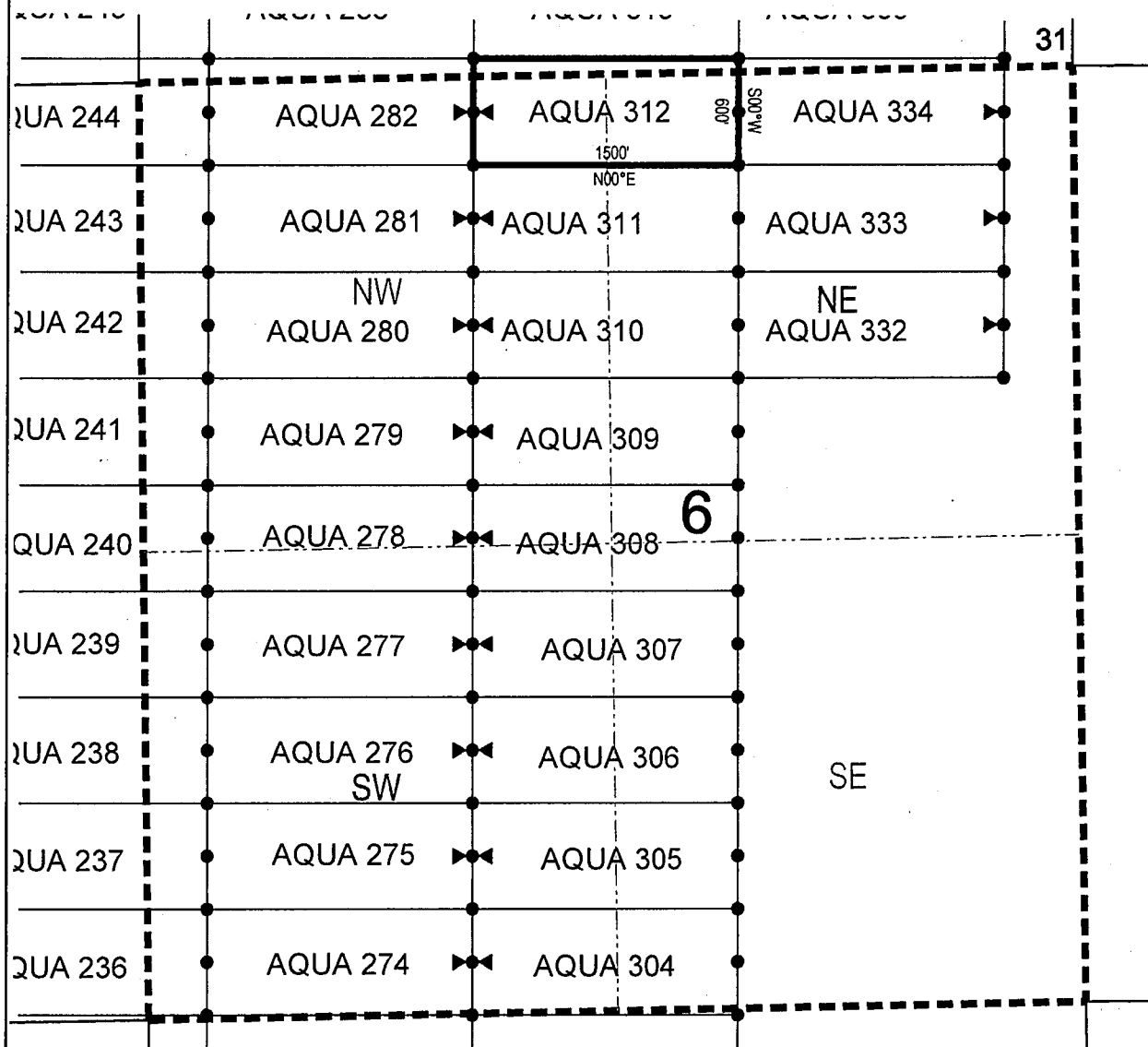
LOCATOR (s) BHP Mineral Resources Inc.
180 Magee Suite 134
Tucson, AZ 85704

AGENT: T. Robert Breen /



AHC451696

LODE CLAIM LOCATION MAP



• Corner Posts

▲ Location Monuments

Scale: 1"=1000'



1. The above map depicts the **AQUA 312** Lode Claim, which is located in the NE 1/4 of the NW 1/4 and NW 1/4 of the NE 1/4 of Section 5 South, Range 32 East, and SW 1/4 of the SE 1/4 and SE 1/4 of the SW 1/4 of Section 31, Township 4 South, Range 32 East, Gila Salt River Base and Meridian, Greenlee County, Arizona, San Francisco River Mining District.
2. The type of corner and location monuments used are wood 2"x2"x48" posts and metal tags with location information written thereon.
3. The bearings and distances in degrees and feet between claim corners are as depicted on the above map.

Attn: David Bertuch
BHP Mineral Resources Inc.
180 Magee Suite 134
Tucson, Arizona 85704

NOTICE IS HEREBY GIVEN that the **AQUA 313**

by BHP Mineral Resources Inc. whose current mailing

address is 180 Magee Suite 134

Tucson, Arizona 85704

RECEIVED
BLM AZ STATE OFFICE
2018 JUN 21 P 1:05
PHOENIX, ARIZONA

The location monument on which this notice is posted is situated within Section 31, Township 4 South,

Range 32 East, Gila Salt River Base and Meridian, Arizona and this claim encompasses portions of the

following quarter section(s), section(s), Township(s) and Range(s): SE 1/4 of the SW 1/4 and SW 1/4 of the SE 1/4 of Section 31, Township 4 South, Range 32 East, Gila Salt River Base and Meridian, Greenlee County, Arizona, San Francisco River Mining District.

The locality of this claim with reference to some natural object or permanent monument and additional information (if any) concerning its locality are as follows: 9719 feet south and 8866 feet east from the northeast corner of Section 26, Township 4 South, Range 31 East, to the northeast corner of said claim.

Inaccessibility has made a **Witness Corner** necessary for this claim. Said Witness Corner for this claim has been set **6000 feet north** of the northeast corner as described above, at the northeast corner of **Aqua #323**, which is 3719 feet south and 8866 feet east from the northeast corner of Section 26, Township 4 South, Range 31 East.

DATED AND POSTED on the ground this 30th day of May, 2018

LOCATOR (s) BHP Mineral Resources Inc.
180 Magee Suite 134
Tucson, AZ 85704

AGENT: T. Robert Breen /



AMC 451697

LODE CLAIM LOCATION MAP

AQUA 291 AQUA 321 AQUA 343 AQUA 359

AQUA 290 AQUA 320 AQUA 342 AQUA 358

AQUA 289 NW AQUA 319 AQUA 341 NE AQUA 357

AQUA 288 AQUA 318 AQUA 340 AQUA 356

AQUA 287 AQUA 317 AQUA 339 AQUA 355

AQUA 286 AQUA 316 AQUA 338 AQUA 354

AQUA 285 SW AQUA 315 AQUA 337 SE

AQUA 284 AQUA 314 AQUA 336

AQUA 283 AQUA 313 AQUA 335

AQUA 282 AQUA 312 AQUA 334

31

N00°E 1500'

S00°W 1000'

Scale: 1"=1000'



1. The above map depicts the **AQUA 313** Lode Claim, which is located in the SE 1/4 of the SW 1/4 and SW 1/4 of the SE 1/4 of Section 31, Township 4 South, Range 32 East, Gila Salt River Base and Meridian, Greenlee County, Arizona, San Francisco River Mining District.
2. The type of corner and location monuments used are wood 2"x2"x48" posts and metal tags with location information written thereon.
3. The bearings and distances in degrees and feet between claim corners are as depicted on the above map.

When recorded return to:

Attn: David Bertuch
BHP Mineral Resources Inc.
180 Magee Suite 134
Tucson, Arizona 85704

LOCATION NOTICE FOR LODE MINING CLAIM

NOTICE IS HEREBY GIVEN that the AQUA 314

_____ lode mining claim has been located

by BHP Mineral Resources Inc. whose current mailing

address is 180 Magee Suite 134

Tucson, Arizona 85704

RECEIVED
BLM AZ STATE OFFICE
2010 JUN 21 P 1:05
PHOENIX, ARIZONA

The general course of this claim is East/West and it is situated in Greenlee County, Arizona. This claim is 1500 feet in length and 600 feet in width. This claim runs from the location monument on which this location notice is posted approximately 1490 feet in a/an easterly direction to the east end line and 10 feet in a/an westerly direction to the west end line. This claim is marked by six monuments, one at each corner and one at the center of each end line of the claim.

The location monument on which this notice is posted is situated within Section 31, Township 4 South,

Range 32 East, Gila Salt River Base and Meridian, Arizona and this claim encompasses portions of the

following quarter section(s), section(s), Township(s) and Range(s): SE 1/4 of the SW 1/4 and SW 1/4 of the SE 1/4 of Section 31, Township 4 South, Range 32 East, Gila Salt River Base and Meridian, Greenlee County, Arizona, San Francisco River Mining District.

ANC 451698

The locality of this claim with reference to some natural object or permanent monument and additional information (if any) concerning its locality are as follows: 9119 feet south and 8866 feet east from the northeast corner of Section 26, Township 4 South, Range 31 East, to the northeast corner of said claim.

Inaccessibility has made a **Witness Corner** necessary for this claim. Said Witness Corner for this claim has been set 5400 feet north of the northeast corner as described above, at the northeast corner of **Aqua #323**, which is 3719 feet south and 8866 feet east from the northeast corner of Section 26, Township 4 South, Range 31 East.

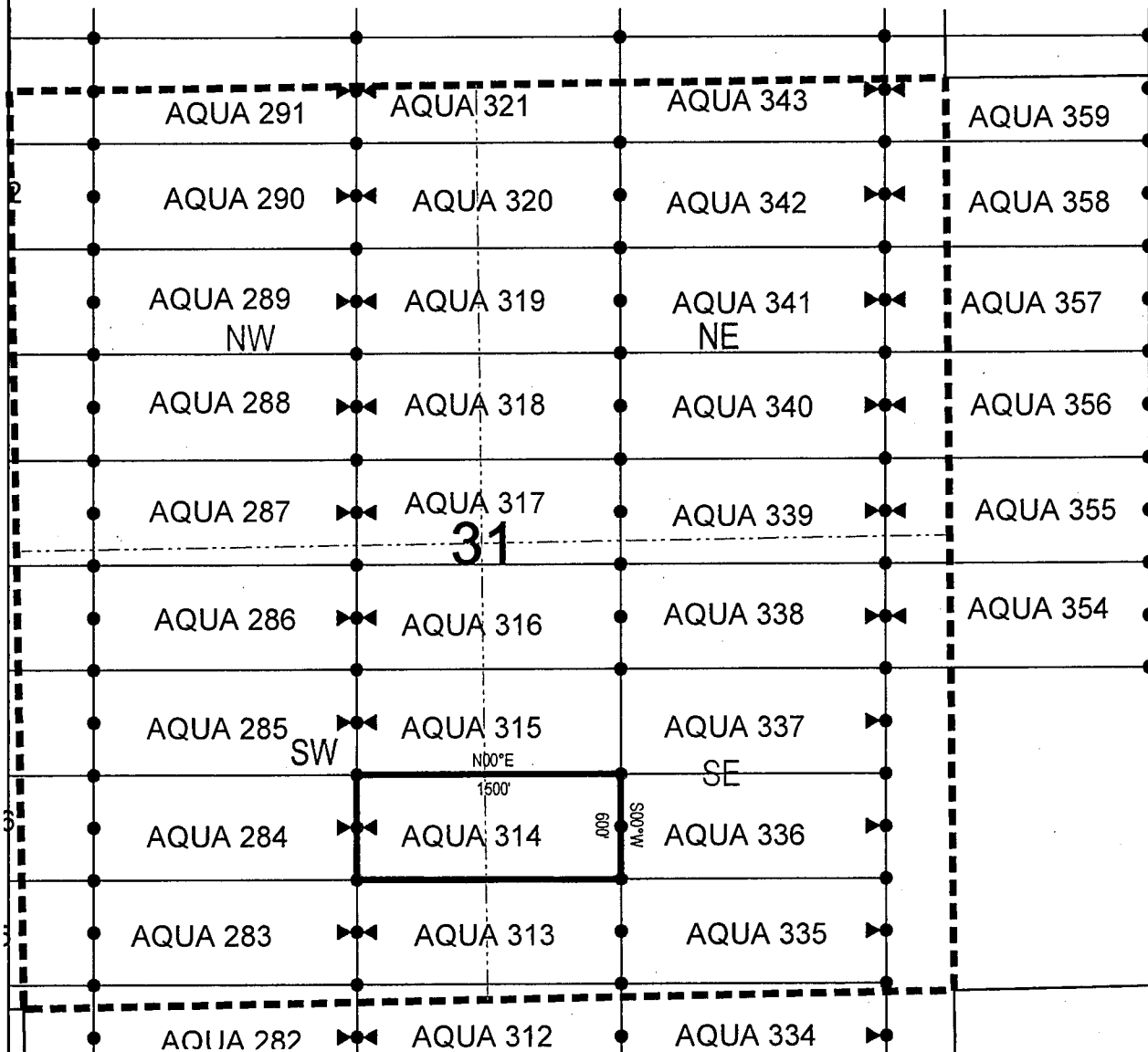
DATED AND POSTED on the ground this 30th day of May, 2018.

LOCATOR (s) BHP Mineral Resources Inc.
180 Magee Suite 134
Tucson, AZ 85704

AGENT: T. Robert Breen /



LODE CLAIM LOCATION MAP



● Corner Posts

▲ Location Monuments

Scale: 1"=1000'



1. The above map depicts the **AQUA 314** Lode Claim, which is located in the SE 1/4 of the SW 1/4 and SW 1/4 of the SE 1/4 of Section 31, Township 4 South, Range 32 East, Gila Salt River Base and Meridian, Greenlee County, Arizona, San Francisco River Mining District.
2. The type of corner and location monuments used are wood 2"x2"x48" posts and metal tags with location information written thereon.
3. The bearings and distances in degrees and feet between claim corners are as depicted on the above map.

**Attn: David Bertuch
BHP Mineral Resources Inc.
180 Magee Suite 134
Tucson, Arizona 85704**

NOTICE IS HEREBY GIVEN that the AQUA 315

by BHP Mineral Resources Inc. whose current mailing

Tucson, Arizona 85704

The location monument on which this notice is posted is situated within Section 31, Township 4 South, Range 32 East, Gila Salt River Base and Meridian, Arizona and this claim encompasses portions of the following quarter section(s), section(s), Township(s) and Range(s): NE 1/4 of the SW 1/4 and NW 1/4 of the SE 1/4 of Section 31, Township 4 South, Range 32 East, Gila Salt River Base and Meridian, Greenlee County, Arizona, San Francisco River Mining District.

Inaccessibility has made a **Witness Corner** necessary for this claim. Said Witness Corner for this claim has been set **4800** feet north of the northeast corner as described above, at the northeast corner of **Aqua #323**, which is 3719 feet south and 8866 feet east from the northeast corner of Section 26, Township 4 South, Range 31 East.

DATED AND POSTED on the ground this 30th day of May, 20 18

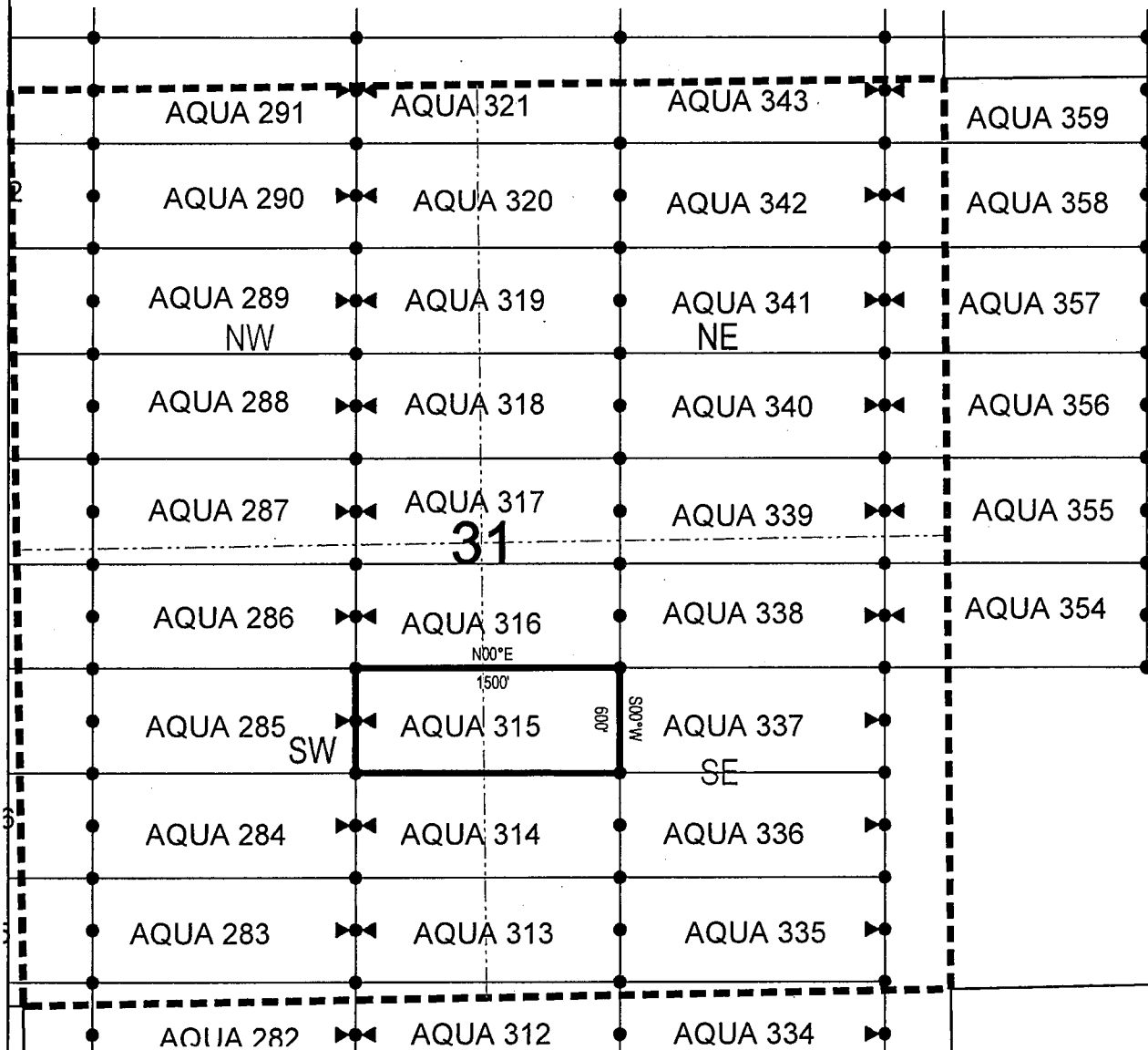
AGENT: T. Robert Breen /



RECEIVED
BLM AZ STATE OFFICE
2010 JUN 21 P 1:00
PHOENIX, ARIZONA

AHC 451699

LODE CLAIM LOCATION MAP



● Corner Posts

▲ Location Monuments

Scale: 1"=1000'



1. The above map depicts the **AQUA 315** Lode Claim, which is located in the NE 1/4 of the SW 1/4 and NW 1/4 of the SE 1/4 of Section 31, Township 4 South, Range 32 East, Gila Salt River Base and Meridian, Greenlee County, Arizona, San Francisco River Mining District.
2. The type of corner and location monuments used are wood 2"x2"x48" posts and metal tags with location information written thereon.
3. The bearings and distances in degrees and feet between claim corners are as depicted on the above map.

When recorded return to:

Attn: David Bertuch
BHP Mineral Resources Inc.
180 Magee Suite 134
Tucson, Arizona 85704

LOCATION NOTICE FOR LODE MINING CLAIM

NOTICE IS HEREBY GIVEN that the AQUA 316
_____ lode mining claim has been located
by BHP Mineral Resources Inc. whose current mailing
address is 180 Magee Suite 134
Tucson, Arizona 85704

RECEIVED
BLM AZ STATE OFFICE
2018 JUN 21 P 1:05
PHOENIX, ARIZONA

The general course of this claim is East/West and it is situated in Greenlee County, Arizona. This claim is 1500 feet in length and 600 feet in width. This claim runs from the location monument on which this location notice is posted approximately 1490 feet in a/an easterly direction to the east end line and 10 feet in a/an westerly direction to the west end line. This claim is marked by six monuments, one at each corner and one at the center of each end line of the claim.

The location monument on which this notice is posted is situated within Section 31, Township 4 South, Range 32 East, Gila Salt River Base and Meridian, Arizona and this claim encompasses portions of the following quarter section(s), section(s), Township(s) and Range(s): NE 1/4 of the SW 1/4 and NW 1/4 of the SE 1/4 of Section 31, Township 4 South, Range 32 East, Gila Salt River Base and Meridian, Greenlee County, Arizona, San Francisco River Mining District.

The locality of this claim with reference to some natural object or permanent monument and additional information (if any) concerning its locality are as follows: 7919 feet south and 8866 feet east from the northeast corner of Section 26, Township 4 South, Range 31 East, to the northeast corner of said claim.

Inaccessibility has made a **Witness Corner** necessary for this claim. Said Witness Corner for this claim has been set 4200 feet north of the northeast corner as described above, at the northeast corner of **Aqua #323**, which is 3719 feet south and 8866 feet east from the northeast corner of Section 26, Township 4 South, Range 31 East.

DATED AND POSTED on the ground this 30th day of May, 2018.


LOCATOR (s) BHP Mineral Resources Inc.
180 Magee Suite 134
Tucson, AZ 85704

AGENT: T. Robert Breen /



AHC451700

LODE CLAIM LOCATION MAP



● Corner Posts

▲ Location Monuments

Scale: 1"=1000'



1. The above map depicts the **AQUA 316** Lode Claim, which is located in the NE 1/4 of the SW 1/4 and NW 1/4 of the SE 1/4 of Section 31, Township 4 South, Range 32 East, Gila Salt River Base and Meridian, Greenlee County, Arizona, San Francisco River Mining District.
2. The type of corner and location monuments used are wood 2"x2"x48" posts and metal tags with location information written thereon.
3. The bearings and distances in degrees and feet between claim corners are as depicted on the above map.

Attn: David Bertuch
BHP Mineral Resources Inc.
180 Magee Suite 134
Tucson, Arizona 85704

NOTICE IS HEREBY GIVEN that the AQUA 317

by BHP Mineral Resources Inc. whose current mailing

Tucson, Arizona 85704

RECEIVED
BLM AZ STATE OFFICE
2018 JUN 21 P 1:05
PHOENIX, ARIZONA

The location monument on which this notice is posted is situated within Section 31 , Township 4 South , Range 32 East , Gila Salt River Base and Meridian, Arizona and this claim encompasses portions of the following quarter section(s), section(s), Township(s) and Range(s): SE 1/4 of the NW 1/4, NE 1/4 of the SW 1/4, NW 1/4 of the SE 1/4 and SW 1/4 of the NE 1/4 of Section 31, Township 4 South, Range 32 East, Gila Salt River Base and Meridian, Greenlee County, Arizona, San Francisco River Mining District.


Inaccessibility has made a **Witness Corner** necessary for this claim. Said Witness Corner for this claim has been set **3600 feet north** of the northeast corner as described above, at the northeast corner of **Aqua #323**, which is 3719 feet south and 8866 feet east from the northeast corner of Section 26, Township 4 South, Range 31 East.

DATED AND POSTED on the ground this 30th day of May, 20 18

AGENT: T. Robert Breen /

АМЧ 451701

LODE CLAIM LOCATION MAP



• Corner Posts

▲ Location Monuments

Scale: 1"=1000'



1. The above map depicts the **AQUA 317** Lode Claim, which is located in the SE 1/4 of the NW 1/4, NE 1/4 of the SW 1/4, NW 1/4 of the SE 1/4 and SW 1/4 of the NE 1/4 of Section 31, Township 4 South, Range 32 East, Gila Salt River Base and Meridian, Greenlee County, Arizona, San Francisco River Mining District.
2. The type of corner and location monuments used are wood 2"x2"x48" posts and metal tags with location information written thereon.
3. The bearings and distances in degrees and feet between claim corners are as depicted on the above map.

Attn: David Bertuch
BHP Mineral Resources Inc.
180 Magee Suite 134
Tucson, Arizona 85704

NOTICE IS HEREBY GIVEN that the AQUA 318

by BHP Mineral Resources Inc. whose current mailing

address is 180 Magee Suite 134

Tucson, Arizona 85704

RECEIVED
BLM AZ STATE OFFICE
2010 JUN 21 P 1:05
PHOENIX, ARIZONA

The location monument on which this notice is posted is situated within Section 31, Township 4 South,

Range 32 East, Gila Salt River Base and Meridian, Arizona and this claim encompasses portions of the

following quarter section(s), section(s), Township(s) and Range(s): SE 1/4 of the NW 1/4 and SW 1/4 of the NE 1/4 of Section 31, Township 4 South, Range 32 East, Gila Salt River Base and Meridian, Greenlee County, Arizona, San Francisco River Mining District.

AMC451702


The locality of this claim with reference to some natural object or permanent monument and additional information (if any) concerning its locality are as follows: 6719 feet south and 8866 feet east from the northeast corner of Section 26, Township 4 South, Range 31 East, to the northeast corner of said claim.

Inaccessibility has made a **Witness Corner** necessary for this claim. Said Witness Corner for this claim has been set **3000** feet north of the northeast corner as described above, at the northeast corner of **Aqua #323**, which is 3719 feet south and 8866 feet east from the northeast corner of Section 26, Township 4 South, Range 31 East.


DATED AND POSTED on the ground this 30th day of May, 2018

LOCATOR (s) BHP Mineral Resources Inc.
180 Magee Suite 134
Tucson, AZ 85704

AGENT: T. Robert Breen /



LODE CLAIM LOCATION MAP



• Corner Posts

▲ Location Monuments

Scale: 1"=1000'



1. The above map depicts the **AQUA 318** Lode Claim, which is located in the SE 1/4 of the NW 1/4 and SW 1/4 of the NE 1/4 of Section 31, Township 4 South, Range 32 East, Gila Salt River Base and Meridian, Greenlee County, Arizona, San Francisco River Mining District.
2. The type of corner and location monuments used are wood 2"x2"x48" posts and metal tags with location information written thereon.
3. The bearings and distances in degrees and feet between claim corners are as depicted on the above map.

Attn: David Bertuch
BHP Mineral Resources Inc.
180 Magee Suite 134
Tucson, Arizona 85704

NOTICE IS HEREBY GIVEN that the **AQUA 319**

_____ lode mining claim has been located
by BHP Mineral Resources Inc. whose current mailing
address is 180 Magee Suite 134
Tucson, Arizona 85704

RECEIVED
BLM AZ STATE OFFICE
2018 JUN 21 PM 1:00
PHOENIX, ARIZONA


The location monument on which this notice is posted is situated within Section 31, Township 4 South, Range 32 East, Gila Salt River Base and Meridian, Arizona and this claim encompasses portions of the following quarter section(s), section(s), Township(s) and Range(s): NE 1/4 of the NW 1/4 and SE 1/4 of the NW 1/4, and SW 1/4 of the NE 1/4 and NW 1/4 of the NE 1/4 of Section 31, Township 4 South, Range 32 East, Gila Salt River Base and Meridian, Greenlee County, Arizona, San Francisco River Mining District.

Inaccessibility has made a **Witness Corner** necessary for this claim. Said Witness Corner for this claim has been set **2400** feet north of the northeast corner as described above, at the northeast corner of **Aqua #323**, which is 3719 feet south and 8866 feet east from the northeast corner of Section 26, Township 4 South, Range 31 East.

DATED AND POSTED on the ground this 30th day of May, 20 18

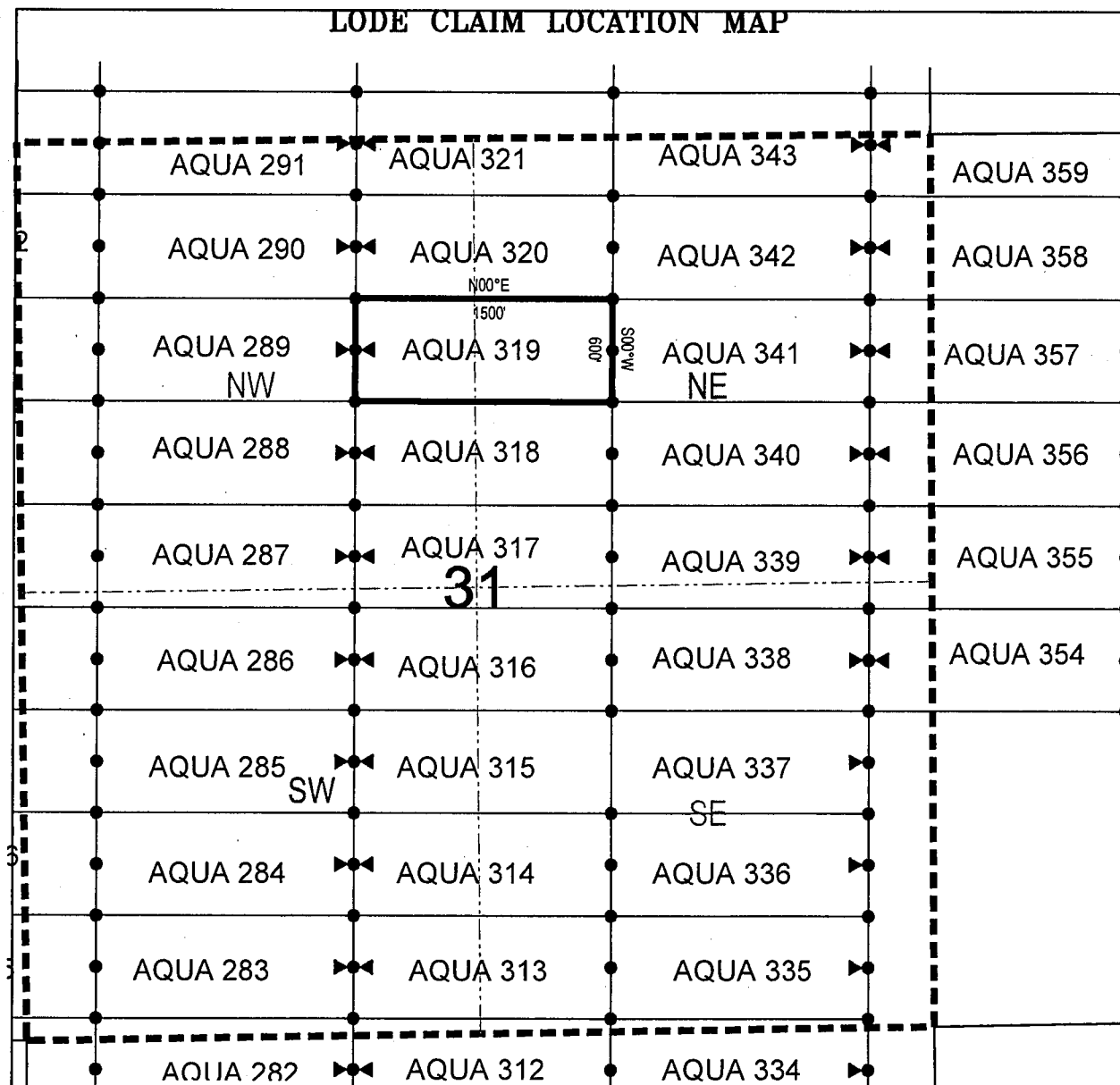
LOCATOR (s) BHP Mineral Resources Inc.
180 Magee Suite 134
Tucson, AZ 85704

AGENT: T. Robert Breen /



AF451703

LODE CLAIM LOCATION MAP



• Corner Posts

▲ Location Monuments

Scale: 1"=1000'



1. The above map depicts the **AQUA 319** Lode Claim, which is located in the NE 1/4 of the NW 1/4 and SE 1/4 of the NW 1/4, and SW 1/4 of the NE 1/4 and NW 1/4 of the NE 1/4 of Section 31, Township 4 South, Range 32 East, Gila Salt River Base and Meridian, Greenlee County, Arizona, San Francisco River Mining District.
2. The type of corner and location monuments used are wood 2"x2"x48" posts and metal tags with location information written thereon.
3. The bearings and distances in degrees and feet between claim corners are as depicted on the above map.

Attn: David Bertuch
BHP Mineral Resources Inc.
180 Magee Suite 134
Tucson, Arizona 85704

NOTICE IS HEREBY GIVEN that the **AQUA 320**

by **BHP Mineral Resources Inc.** whose current mailing

address is 180 Magee Suite 134

Tucson, Arizona 85704

The general course of this claim is East/West and it is situated in Greenlee County, Arizona. This claim is 1500 feet in length and 600 feet in width. This claim runs from the location monument on which this location notice is posted approximately 1490 feet in a/an easterly direction to the east end line and 10 feet in a/an westerly direction to the west end line. This claim is marked by six monuments, one at each corner and one at the center of each end line of the claim.

Range 32 East, Gila Salt River Base and Meridian, Arizona and this claim encompasses portions of the

following quarter section(s), section(s), Township(s) and Range(s): NE 1/4 of the NW 1/4 and NW 1/4 of the NE 1/4 of Section 31, Township 4 South, Range 32 East, Gila Salt River Base and Meridian, Greenlee County, Arizona, San Francisco River Mining District.

The locality of this claim with reference to some natural object or permanent monument and additional information (if any) concerning its locality are as follows: 5519 feet south and 8866 feet east from the northeast corner of Section 26, Township 4 South, Range 31 East, to the northeast corner of said claim.

Inaccessibility has made a **Witness Corner** necessary for this claim. Said Witness Corner for this claim has been set **1800 feet north** of the northeast corner as described above, at the northeast corner of **Aqua #323**, which is 3719 feet south and 8866 feet east from the northeast corner of Section 26, Township 4 South, Range 31 East.

DATED AND POSTED on the ground this 30th day of May, 2018

LOCATOR (s) BHP Mineral Resources Inc.
180 Magee Suite 134
Tucson, AZ 85704


AGENT: T. Robert Breen /



RECEIVED
BLM AZ STATE OFFICE
2018 JUN 21 P 1:00
PHOENIX, ARIZONA

AMC 451704

LODE CLAIM LOCATION MAP



• Corner Posts

▲ Location Monuments

Scale: 1"=1000'



1. The above map depicts the **AQUA 320** Lode Claim, which is located in the NE 1/4 of the NW 1/4 and NW 1/4 of the NE 1/4 of Section 31, Township 4 South, Range 32 East, Gila Salt River Base and Meridian, Greenlee County, Arizona, San Francisco River Mining District.
2. The type of corner and location monuments used are wood 2"x2"x48" posts and metal tags with location information written thereon.
3. The bearings and distances in degrees and feet between claim corners are as depicted on the above map.

**Attn: David Bertuch
BHP Mineral Resources Inc.
180 Magee Suite 134
Tucson, Arizona 85704**

NOTICE IS HEREBY GIVEN that the **AQUA 321**

by **BHP Mineral Resources Inc.** whose current mailing

address is 180 Magee Suite 134

Tucson, Arizona 85704

RECEIVED
BLM AZ STATE OFFICE
2018 JUN 21 P 1:06
PHOENIX, ARIZONA

The location monument on which this notice is posted is situated within Section 31, Township 4 South, Range 32 East, Gila Salt River Base and Meridian, Arizona and this claim encompasses portions of the

ANC 451705

Inaccessibility has made a **Witness Corner** necessary for this claim. Said Witness Corner for this claim has been set **1200** feet north of the northeast corner as described above, at the northeast corner of **Aqua #323**, which is 3719 feet south and 8866 feet east from the northeast corner of Section 26, Township 4 South, Range 31 East.


DATED AND POSTED on the ground this 30th day of May, 2018

LOCATOR (s) BHP Mineral Resources Inc.
180 Magee Suite 134
Tucson, AZ 85704

AGENT: T. Robert Breen /



LODE CLAIM LOCATION MAP



• Corner Posts

▲ Location Monuments

Scale: 1"=1000'



1. The above map depicts the **AQUA 321** Lode Claim, which is located in the NE 1/4 of the NW 1/4 and NW 1/4 of the NE 1/4 of Section 31, and SW 1/4 of the SE 1/4 and SE 1/4 of the SW 1/4 of Section 30, Township 4 South, Range 32 East, Gila Salt River Base and Meridian, Greenlee County, Arizona, San Francisco River Mining District.
2. The type of corner and location monuments used are wood 2"x2"x48" posts and metal tags with location information written thereon.
3. The bearings and distances in degrees and feet between claim corners are as depicted on the above map.

Attn: David Bertuch
BHP Mineral Resources Inc.
180 Magee Suite 134
Tucson, Arizona 85704

NOTICE IS HEREBY GIVEN that the **AQUA 322**

_____ lode mining claim has been located
by BHP Mineral Resources Inc. whose current mailing
address is 180 Magee Suite 134
Tucson, Arizona 85704

RECEIVED
BLM AZ STATE OFFICE
2018 JUN 21 P 1:06
PHOENIX, ARIZONA


The location monument on which this notice is posted is situated within Section 30, Township 4 South, Range 32 East, Gila Salt River Base and Meridian, Arizona and this claim encompasses portions of the

AMC 451706

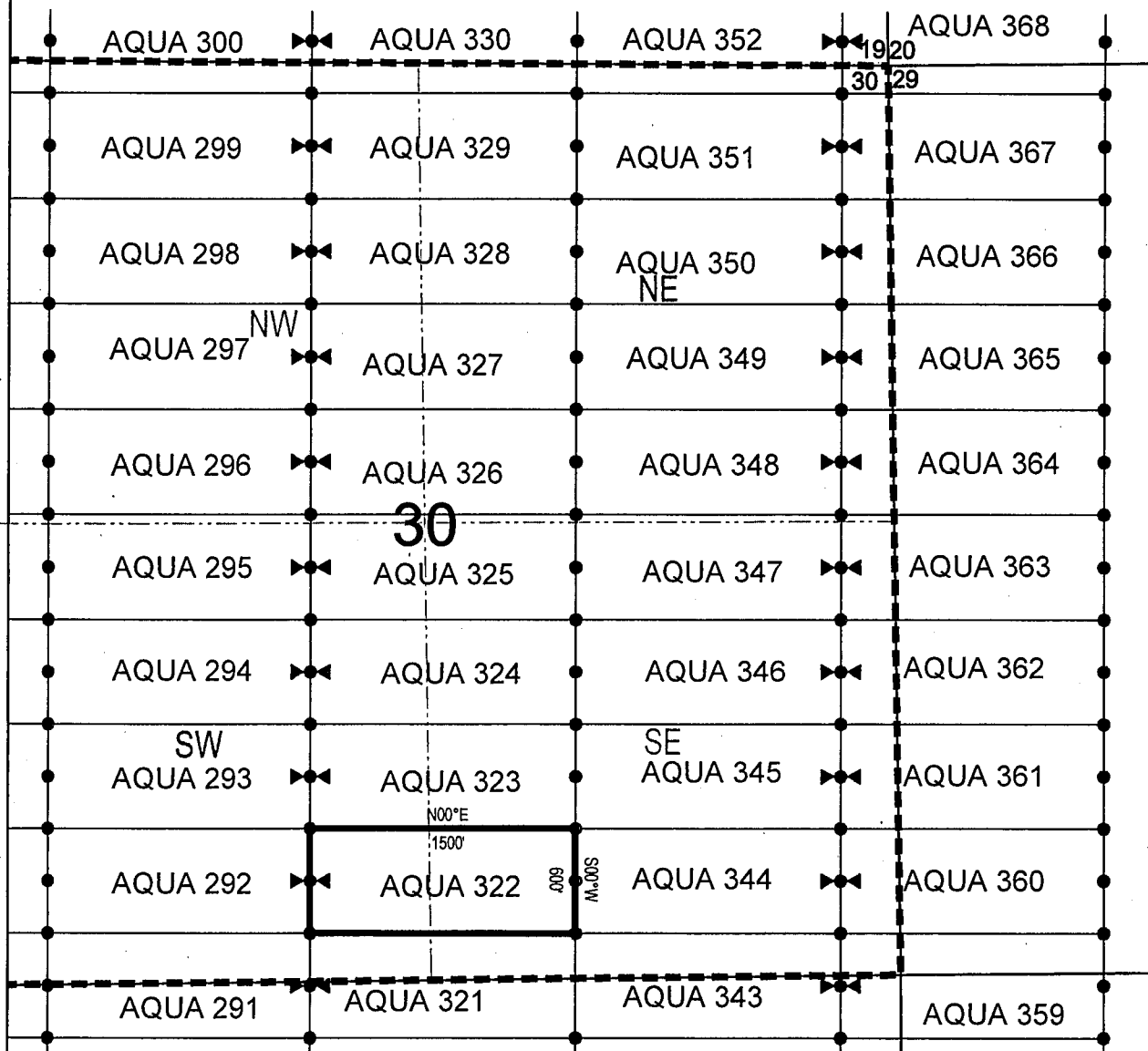
Inaccessibility has made a **Witness Corner** necessary for this claim. Said Witness Corner for this claim has been set **600 feet north** of the northeast corner as described above, at the northeast corner of **Aqua #323**, which is 3719 feet south and 8866 feet east from the northeast corner of Section 26, Township 4 South, Range 31 East.

DATED AND POSTED on the ground this 30th day of May, 20 18

AGENT: T. Robert Breen /



LODE CLAIM LOCATION MAP



● Corner Posts

▲ Location Monuments

Scale: 1"=1000'



1. The above map depicts the **AQUA 322** Lode Claim, which is located in the SE 1/4 of the SW 1/4 and SW 1/4 of the SE 1/4 of Section 30, Township 4 South, Range 32 East, Gila Salt River Base and Meridian, Greenlee County, Arizona, San Francisco River Mining District.
2. The type of corner and location monuments used are wood 2"x2"x48" posts and metal tags with location information written thereon.
3. The bearings and distances in degrees and feet between claim corners are as depicted on the above map.

When recorded return to:

Attn: David Bertuch
BHP Mineral Resources Inc.
180 Magee Suite 134
Tucson, Arizona 85704

LOCATION NOTICE FOR LODE MINING CLAIM

NOTICE IS HEREBY GIVEN that the AQUA 323

_____ lode mining claim has been located

by BHP Mineral Resources Inc. whose current mailing

address is 180 Magee Suite 134

Tucson, Arizona 85704

RECEIVED
BLM AZ STATE OFFICE
2018 JUN 21 P 1:00
PHOENIX, ARIZONA

The general course of this claim is East/West and it is situated in Greenlee County, Arizona. This claim is 1500 feet in length and 600 feet in width. This claim runs from the location monument on which this location notice is posted approximately 1490 feet in a easterly direction to the east end line and 10 feet in a westerly direction to the west end line. This claim is marked by six monuments, one at each corner and one at the center of each end line of the claim.

The location monument on which this notice is posted is situated within Section 30, Township 4 South, Range 32 East, Gila Salt River Base and Meridian, Arizona and this claim encompasses portions of the following quarter section (s), section (s), Township (s) and Range (s) SE 1/4 of the SW 1/4 and NE 1/4 of the SW 1/4, and SW 1/4 of the SE 1/4 and NW 1/4 of the SE 1/4 of Section 30, Township 4 South, Range 32 East, Gila Salt River Base and Meridian, Greenlee County, Arizona, San Francisco River Mining District.

The locality of this claim with reference to some natural object or permanent monument and additional information (if any) concerning its locality are as follows: 3719 feet south and 8866 feet east from the northeast corner of Section 26, Township 4 South, Range 31 East, to the northeast corner of said claim.

DATED AND POSTED on the ground this 30th day of April, 2018

LOCATOR (s) BHP Mineral Resources Inc. AGENT: T. Robert Breen /

180 Magee Suite 134

Tucson, AZ 85704

AMC451707



1. The above map depicts the **AQUA 323** Lode Claim, which is located in the SE 1/4 of the SW 1/4 and NE 1/4 of the SW 1/4, and SW 1/4 of the SE 1/4 and NW 1/4 of the SE 1/4 of Section 30, Township 4 South, Range 32 East, Gila Salt River Base and Meridian, Greenlee County, Arizona, San Francisco River Mining District.
2. The type of corner and location monuments used are wood 2"x2"x48" posts and metal tags with location information written thereon.
3. The bearings and distances in degrees and feet between claim corners are as depicted on the above map.

When recorded return to:

Attn: David Bertuch
BHP Mineral Resources Inc.
180 Magee Suite 134
Tucson, Arizona 85704

LOCATION NOTICE FOR LODE MINING CLAIM

NOTICE IS HEREBY GIVEN that the AQUA 324
_____ lode mining claim has been located
by BHP Mineral Resources Inc. whose current mailing
address is 180 Magee Suite 134
Tucson, Arizona 85704

RECEIVED
BLM AZ STATE OFFICE
2018 JUN 21 P 1:06
PHOENIX, ARIZONA

The general course of this claim is East/West and it is situated in Greenlee
County, Arizona. This claim is 1500 feet in length and 600 feet in width. This claim runs
from the location monument on which this location notice is posted approximately 1490 feet in a
easterly direction to the east end line and 10 feet in a westerly direction to the
west end line. This claim is marked by six monuments, one at each corner and one at the center of each
end line of the claim.

The location monument on which this notice is posted is situated within Section 30, Township 4
South, Range 32 East, Gila Salt River Base and Meridian, Arizona and this claim encompasses portions
of the following quarter section (s), section (s), Township (s) and Range (s) NE 1/4 of the SW 1/4 and NW 1/4
of the SE 1/4 of Section 30, Township 4 South, Range 32 East, Gila Salt River Base and Meridian, Greenlee
County, Arizona, San Francisco River Mining District.

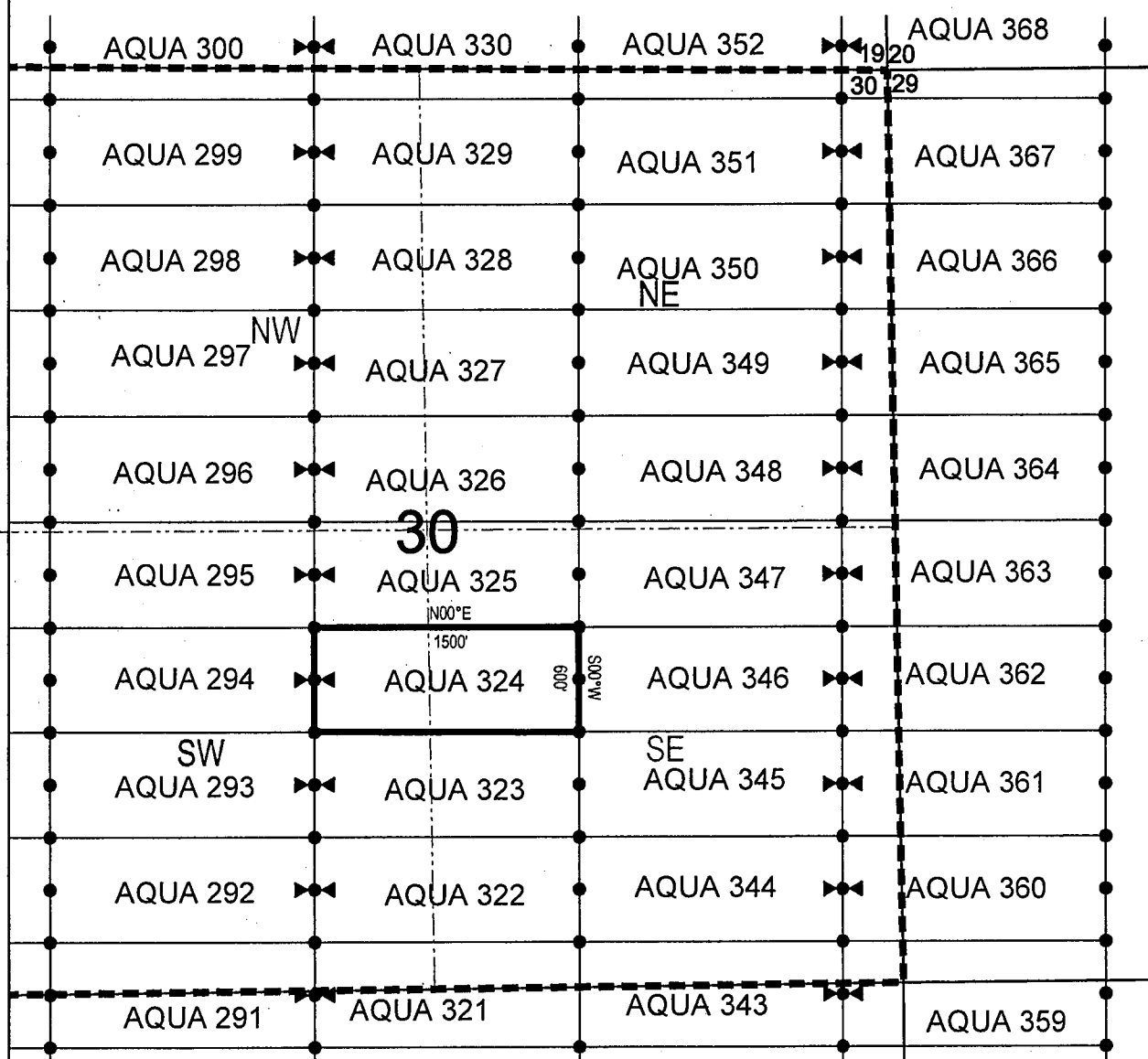
The locality of this claim with reference to some natural object or permanent monument and additional information
(if any) concerning its locality are as follows: 3119 feet south and 8866 feet east from the northeast corner of
Section 26, Township 4 South, Range 31 East, to the northeast corner of said claim.

DATED AND POSTED on the ground this 30th day of April, 2018

LOCATOR (s) BHP Mineral Resources Inc. AGENT: T. Robert Breen /
180 Magee Suite 134
Tucson, AZ 85704

AMC 451708

LODE CLAIM LOCATION MAP



● Corner Posts

▲ Location Monuments

Scale: 1"=1000'



1. The above map depicts the **AQUA 324** Lode Claim, which is located in the NE 1/4 of the SW 1/4 and NW 1/4 of the SE 1/4 of Section 30, Township 4 South, Range 32 East, Gila Salt River Base and Meridian, Greenlee County, Arizona, San Francisco River Mining District.
2. The type of corner and location monuments used are wood 2"x2"x48" posts and metal tags with location information written thereon.
3. The bearings and distances in degrees and feet between claim corners are as depicted on the above map.

When recorded return to:

Attn: David Bertuch
BHP Mineral Resources Inc.
180 Magee Suite 134
Tucson, Arizona 85704

LOCATION NOTICE FOR LODE MINING CLAIM

NOTICE IS HEREBY GIVEN that the AQUA 325
_____ lode mining claim has been located
by BHP Mineral Resources Inc. whose current mailing
address is 180 Magee Suite 134
Tucson, Arizona 85704

RECEIVED
BLM AZ STATE OFFICE
2018 JUN 21 P 1:06
PHOENIX, ARIZONA

The general course of this claim is East/West and it is situated in Greenlee
County, Arizona. This claim is 1500 feet in length and 600 feet in width. This claim runs
from the location monument on which this location notice is posted approximately 1490 feet in a
easterly direction to the east end line and 10 feet in a westerly direction to the
west end line. This claim is marked by six monuments, one at each corner and one at the center of each
end line of the claim.

The location monument on which this notice is posted is situated within Section 30, Township 4
South, Range 32 East, Gila Salt River Base and Meridian, Arizona and this claim encompasses portions
of the following quarter section (s), section (s), Township (s) and Range (s) NE 1/4 of the SW 1/4, NW 1/4 of
the SE 1/4, SW 1/4 of the NE 1/4 and SE 1/4 of the NW 1/4 of Section 30, Township 4 South, Range 32 East,
Gila Salt River Base and Meridian, Greenlee County, Arizona, San Francisco River Mining District.

The locality of this claim with reference to some natural object or permanent monument and additional information
(if any) concerning its locality are as follows: 2519 feet south and 8866 feet east from the northeast corner of
Section 26, Township 4 South, Range 31 East, to the northeast corner of said claim.

DATED AND POSTED on the ground this 30th day of April, 2018.

LOCATOR (s) BHP Mineral Resources Inc. AGENT: T. Robert Breen /
180 Magee Suite 134
Tucson, AZ 85704

AMC451709

[illegible]

1. The above map depicts the **AQUA 325** Lode Claim, which is located in the NE 1/4 of the SW 1/4, NW 1/4 of the SE 1/4, SW 1/4 of the NE 1/4 and SE 1/4 of the NW 1/4 of Section 30, Township 4 South, Range 32 East, Gila Salt River Base and Meridian, Greenlee County, Arizona, San Francisco River Mining District.
2. The type of corner and location monuments used are wood 2"x2"x48" posts and metal tags with location information written thereon.
3. The bearings and distances in degrees and feet between claim corners are as depicted on the above map.

When recorded return to:

Attn: David Bertuch
BHP Mineral Resources Inc.
180 Magee Suite 134
Tucson, Arizona 85704

LOCATION NOTICE FOR LODE MINING CLAIM

NOTICE IS HEREBY GIVEN that the AQUA 326
_____ lode mining claim has been located
by BHP Mineral Resources Inc. whose current mailing
address is 180 Magee Suite 134
Tucson, Arizona 85704

RECEIVED
BLM AZ STATE OFFICE
2018 JUN 21 P 1:06
PHOENIX, ARIZONA


The general course of this claim is East/West and it is situated in Greenlee
County, Arizona. This claim is 1500 feet in length and 600 feet in width. This claim runs
from the location monument on which this location notice is posted approximately 1490 feet in a
easterly direction to the east end line and 10 feet in a westerly direction to the
west end line. This claim is marked by six monuments, one at each corner and one at the center of each
end line of the claim.

The location monument on which this notice is posted is situated within Section 30, Township 4
South, Range 32 East, Gila Salt River Base and Meridian, Arizona and this claim encompasses portions
of the following quarter section (s), section (s), Township (s) and Range (s) SE 1/4 of the NW 1/4 and SW 1/4
of the NE 1/4 of Section 30, Township 4 South, Range 32 East, Gila Salt River Base and Meridian, Greenlee
County, Arizona, San Francisco River Mining District.

The locality of this claim with reference to some natural object or permanent monument and additional information
(if any) concerning its locality are as follows: 1919 feet south and 8866 feet east from the northeast corner of
Section 26, Township 4 South, Range 31 East, to the northeast corner of said claim.


DATED AND POSTED on the ground this 30th day of April, 2018.

LOCATOR (s) BHP Mineral Resources Inc. AGENT: T. Robert Breen /
180 Magee Suite 134
Tucson, AZ 85704



AMC451710

LODE CLAIM LOCATION MAP



• Corner Posts

▲ Location Monuments

Scale: 1"=1000'



1. The above map depicts the **AQUA 326** Lode Claim, which is located in the SE 1/4 of the NW 1/4 and SW 1/4 of the NE 1/4 of Section 30, Township 4 South, Range 32 East, Gila Salt River Base and Meridian, Greenlee County, Arizona, San Francisco River Mining District.
2. The type of corner and location monuments used are wood 2"x2"x48" posts and metal tags with location information written thereon.
3. The bearings and distances in degrees and feet between claim corners are as depicted on the above map.

Attn: David Bertuch
BHP Mineral Resources Inc.
180 Magee Suite 134
Tucson, Arizona 85704

NOTICE IS HEREBY GIVEN that the AQUA 327
 lode mining claim has been located
by BHP Mineral Resources Inc. whose current mailing
address is 180 Magee Suite 134
Tucson, Arizona 85704

RECEIVED
BLM AZ STATE OFFICE
2016 JUN 21 P 1:06
Phoenix, Arizona
Greenelee

The location monument on which this notice is posted is situated within Section 30, Township 4
South, Range 32 East, Gila Salt River Base and Meridian, Arizona and this claim encompasses portions
of the following quarter section (s), section (s), Township (s) and Range (s) SE 1/4 of the NW 1/4 and SW 1/4
of the NE 1/4 of Section 30, Township 4 South, Range 32 East, Gila Salt River Base and Meridian, Greenlee
County, Arizona, San Francisco River Mining District.


The locality of this claim with reference to some natural object or permanent monument and additional information (if any) concerning its locality are as follows: 1319 feet south and 8866 feet east from the northeast corner of Section 26, Township 4 South, Range 31 East, to the northeast corner of said claim.

DATED AND POSTED on the ground this 30th day of April, 2018

LOCATOR (s) BHP Mineral Resources Inc. AGENT: T. Robert Breen /
180 Magee Suite 134
Tucson, AZ 85704

АВГУСТ

LODE CLAIM LOCATION MAP



● Corner Posts

▲ Location Monuments

Scale: 1"=1000'



1. The above map depicts the **AQUA 327** Lode Claim, which is located in the SE 1/4 of the NW 1/4 and SW 1/4 of the NE 1/4 of Section 30, Township 4 South, Range 32 East, Gila Salt River Base and Meridian, Greenlee County, Arizona, San Francisco River Mining District.
2. The type of corner and location monuments used are wood 2"x2"x48" posts and metal tags with location information written thereon.
3. The bearings and distances in degrees and feet between claim corners are as depicted on the above map.

When recorded return to:

Attn: David Bertuch
BHP Mineral Resources Inc.
180 Magee Suite 134
Tucson, Arizona 85704

LOCATION NOTICE FOR LOSE MINING CLAIM

NOTICE IS HEREBY GIVEN that the AQUA 328
_____ lode mining claim has been located
by BHP Mineral Resources Inc. whose current mailing
address is 180 Magee Suite 134
Tucson, Arizona 85704

RECEIVED
BLM AZ STATE OFFICE
2018 JUN 21 P 1:01
PHOENIX, ARIZONA

The general course of this claim is East/West and it is situated in Greenlee
County, Arizona. This claim is 1500 feet in length and 600 feet in width. This claim runs
from the location monument on which this location notice is posted approximately 1490 feet in a
easterly direction to the east end line and 10 feet in a westerly direction to the
west end line. This claim is marked by six monuments, one at each corner and one at the center of each
end line of the claim.

The location monument on which this notice is posted is situated within Section 30, Township 4
South, Range 32 East, Gila Salt River Base and Meridian, Arizona and this claim encompasses portions
of the following quarter section (s), section (s), Township (s) and Range (s) NE 1/4 of the NW 1/4 and SE 1/4
of the NW 1/4, and SW 1/4 of the NE 1/4 and NW 1/4 of the NE 1/4 of Section 30, Township 4 South, Range
32 East, Gila Salt River Base and Meridian, Greenlee County, Arizona, San Francisco River Mining District.

The locality of this claim with reference to some natural object or permanent monument and additional information
(if any) concerning its locality are as follows: 719 feet south and 8866 feet east from the northeast corner of
Section 26, Township 4 South, Range 31 East, to the northeast corner of said claim.

DATED AND POSTED on the ground this 30th day of April, 2018

LOCATOR (s) BHP Mineral Resources Inc. AGENT: T. Robert Breen /
180 Magee Suite 134
Tucson, AZ 85704

AMC451712

[illegible]

1. The above map depicts the **AQUA 328** Lode Claim, which is located in the NE 1/4 of the NW 1/4 and SE 1/4 of the NW 1/4, and SW 1/4 of the NE 1/4 and NW 1/4 of the NE 1/4 of Section 30, Township 4 South, Range 32 East, Gila Salt River Base and Meridian, Greenlee County, Arizona, San Francisco River Mining District.
2. The type of corner and location monuments used are wood 2"x2"x48" posts and metal tags with location information written thereon.
3. The bearings and distances in degrees and feet between claim corners are as depicted on the above map.

When recorded return to:

Attn: David Bertuch
BHP Mineral Resources Inc.
180 Magee Suite 134
Tucson, Arizona 85704

LOCATION NOTICE FOR LOSE MINING CLAIM

NOTICE IS HEREBY GIVEN that the AQUA 329
_____ lode mining claim has been located
by BHP Mineral Resources Inc. whose current mailing
address is 180 Magee Suite 134
Tucson, Arizona 85704

RECEIVED
BLM AZ STATE OFFICE
2018 JUN 21 P 1:06
PHOENIX, ARIZONA

The general course of this claim is East/West and it is situated in Greenlee
County, Arizona. This claim is 1500 feet in length and 600 feet in width. This claim runs
from the location monument on which this location notice is posted approximately 1490 feet in a
easterly direction to the east end line and 10 feet in a westerly direction to the
west end line. This claim is marked by six monuments, one at each corner and one at the center of each
end line of the claim.

The location monument on which this notice is posted is situated within Section 30, Township 4
South, Range 32 East, Gila Salt River Base and Meridian, Arizona and this claim encompasses portions
of the following quarter section (s), section (s), Township (s) and Range (s) NE 1/4 of the NW 1/4 and NW 1/4
of the NE 1/4 of Section 30, Township 4 South, Range 32 East, Gila Salt River Base and Meridian, Greenlee
County, Arizona, San Francisco River Mining District.

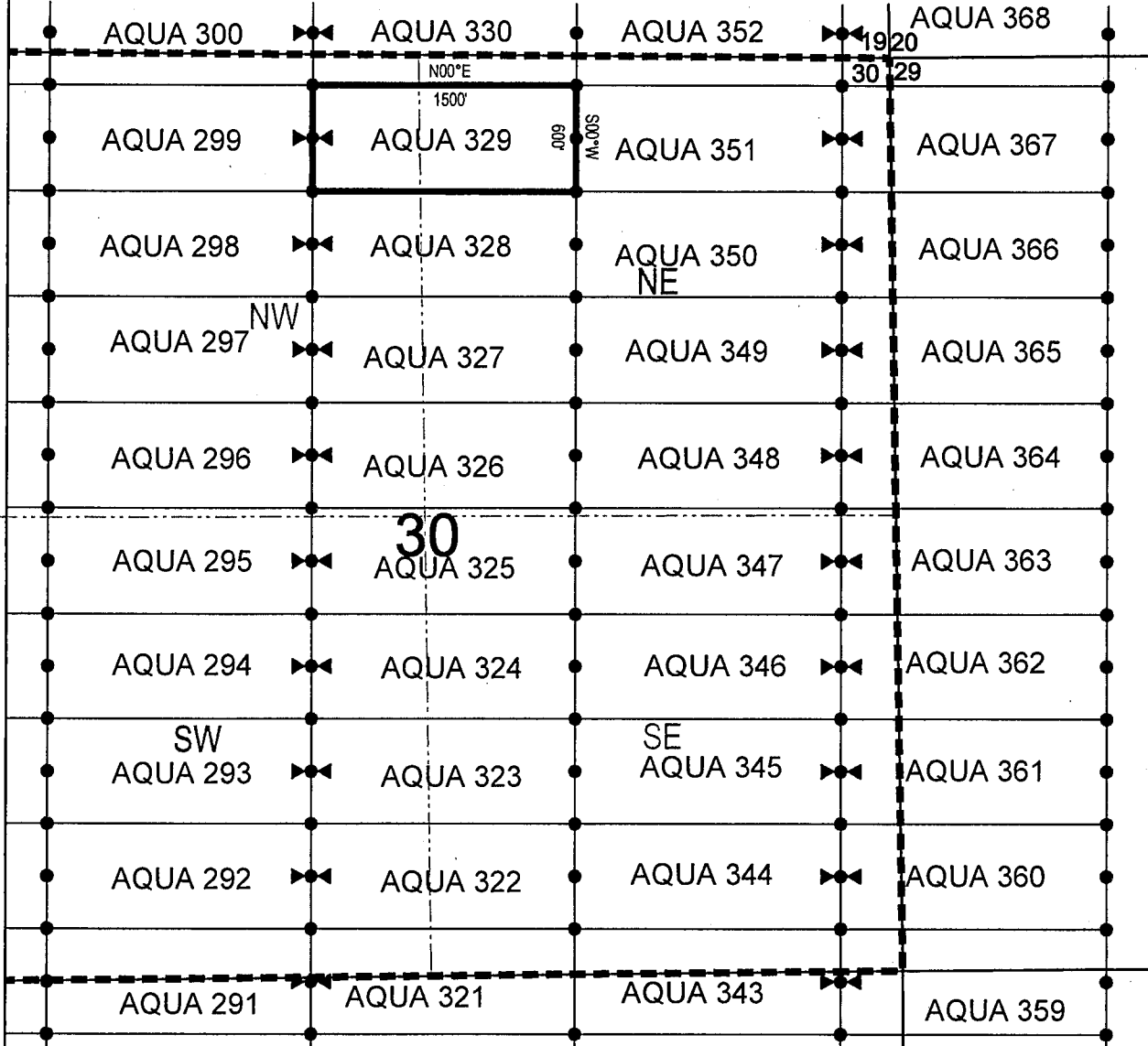
The locality of this claim with reference to some natural object or permanent monument and additional information
(if any) concerning its locality are as follows: 119 feet south and 8866 feet east from the northeast corner of
Section 26, Township 4 South, Range 31 East, to the northeast corner of said claim.

DATED AND POSTED on the ground this 30th day of April, 2018

LOCATOR (s) BHP Mineral Resources Inc. AGENT: T. Robert Breen /
180 Magee Suite 134
Tucson, AZ 85704

ANC451713

LODE CLAIM LOCATION MAP



● Corner Posts

▲ Location Monuments

Scale: 1"=1000'



1. The above map depicts the **AQUA 329** Lode Claim, which is located in the NE 1/4 of the NW 1/4 and NW 1/4 of the NE 1/4 of Section 30, Township 4 South, Range 32 East, Gila Salt River Base and Meridian, Greenlee County, Arizona, San Francisco River Mining District.
2. The type of corner and location monuments used are wood 2"x2"x48" posts and metal tags with location information written thereon.
3. The bearings and distances in degrees and feet between claim corners are as depicted on the above map.

When recorded return to:

Attn: David Bertuch
BHP Mineral Resources Inc.
180 Magee Suite 134
Tucson, Arizona 85704

LOCATION NOTICE FOR LOPE MINING CLAIM

NOTICE IS HEREBY GIVEN that the AQUA 330
_____ lode mining claim has been located
by BHP Mineral Resources Inc. whose current mailing
address is 180 Magee Suite 134
Tucson, Arizona 85704

RECEIVED
BLM AZ STATE OFFICE
2018 JUN 21 P 1:06
PHOENIX, ARIZONA

The general course of this claim is East/West and it is situated in Greenlee
County, Arizona. This claim is 1500 feet in length and 600 feet in width. This claim runs
from the location monument on which this location notice is posted approximately 1490 feet in a
easterly direction to the east end line and 10 feet in a westerly direction to the
west end line. This claim is marked by six monuments, one at each corner and one at the center of each
end line of the claim.

The location monument on which this notice is posted is situated within Section 19, Township 4
South, Range 32 East, Gila Salt River Base and Meridian, Arizona and this claim encompasses portions
of the following quarter section (s), section (s), Township (s) and Range (s) SE 1/4 of the SW 1/4 and SW 1/4
of the SE 1/4 of Section 19, and NE 1/4 of the NW 1/4 and NW 1/4 of the NE 1/4 of Section 30, Township 4
South, Range 32 East, Gila Salt River Base and Meridian, Greenlee County, Arizona, San Francisco River
Mining District.

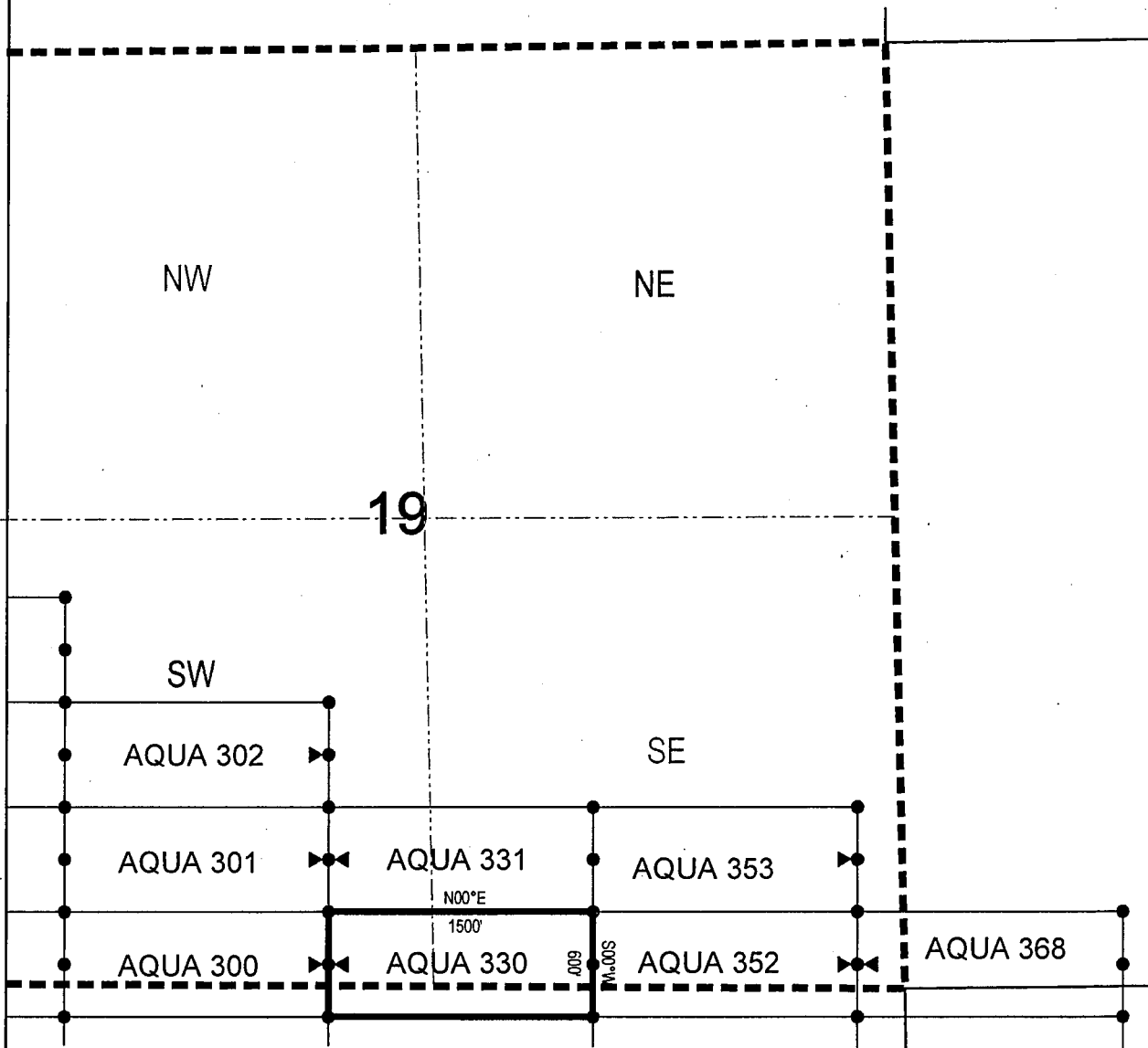
The locality of this claim with reference to some natural object or permanent monument and additional information
(if any) concerning its locality are as follows: 481 feet north and 8866 feet east from the northeast corner of
Section 26, Township 4 South, Range 31 East, to the northeast corner of said claim.

DATED AND POSTED on the ground this 30th day of April, 2018

LOCATOR (s) BHP Mineral Resources Inc. AGENT: T. Robert Breen /
180 Magee Suite 134
Tucson, AZ 85704

AMC451714

LODE CLAIM LOCATION MAP



• Corner Posts

▲ Location Monuments

Scale: 1"=1000'



1. The above map depicts the **AQUA 330** Lode Claim, which is located in the SE 1/4 of the SW 1/4 and SW 1/4 of the SE 1/4 of Section 19, and NE 1/4 of the NW 1/4 and NW 1/4 of the NE 1/4 of Section 30, Township 4 South, Range 32 East, Gila Salt River Base and Meridian, Greenlee County, Arizona, San Francisco River Mining District.
2. The type of corner and location monuments used are wood 2"x2"x48" posts and metal tags with location information written thereon.
3. The bearings and distances in degrees and feet between claim corners are as depicted on the above map.

When recorded return to:

Attn: David Bertuch
BHP Mineral Resources Inc.
180 Magee Suite 134
Tucson, Arizona 85704

LOCATION NOTICE FOR LODE MINING CLAIM

NOTICE IS HEREBY GIVEN that the AQUA 331
_____ lode mining claim has been located
by BHP Mineral Resources Inc. whose current mailing
address is 180 Magee Suite 134
Tucson, Arizona 85704

RECEIVED
BLM AZ STATE OFFICE
2018 JUN 21 P 1:06
PHOENIX, ARIZONA

The general course of this claim is East/West and it is situated in Greenlee
County, Arizona. This claim is 1500 feet in length and 600 feet in width. This claim runs
from the location monument on which this location notice is posted approximately 1490 feet in a
easterly direction to the east end line and 10 feet in a westerly direction to the
west end line. This claim is marked by six monuments, one at each corner and one at the center of each
end line of the claim.

The location monument on which this notice is posted is situated within Section 19, Township 4
South, Range 32 East, Gila Salt River Base and Meridian, Arizona and this claim encompasses portions
of the following quarter section (s), section (s), Township (s) and Range (s) SE 1/4 of the SW 1/4 and SW 1/4
of the SE 1/4 of Section 19, Township 4 South, Range 32 East, Gila Salt River Base and Meridian, Greenlee
County, Arizona, San Francisco River Mining District.

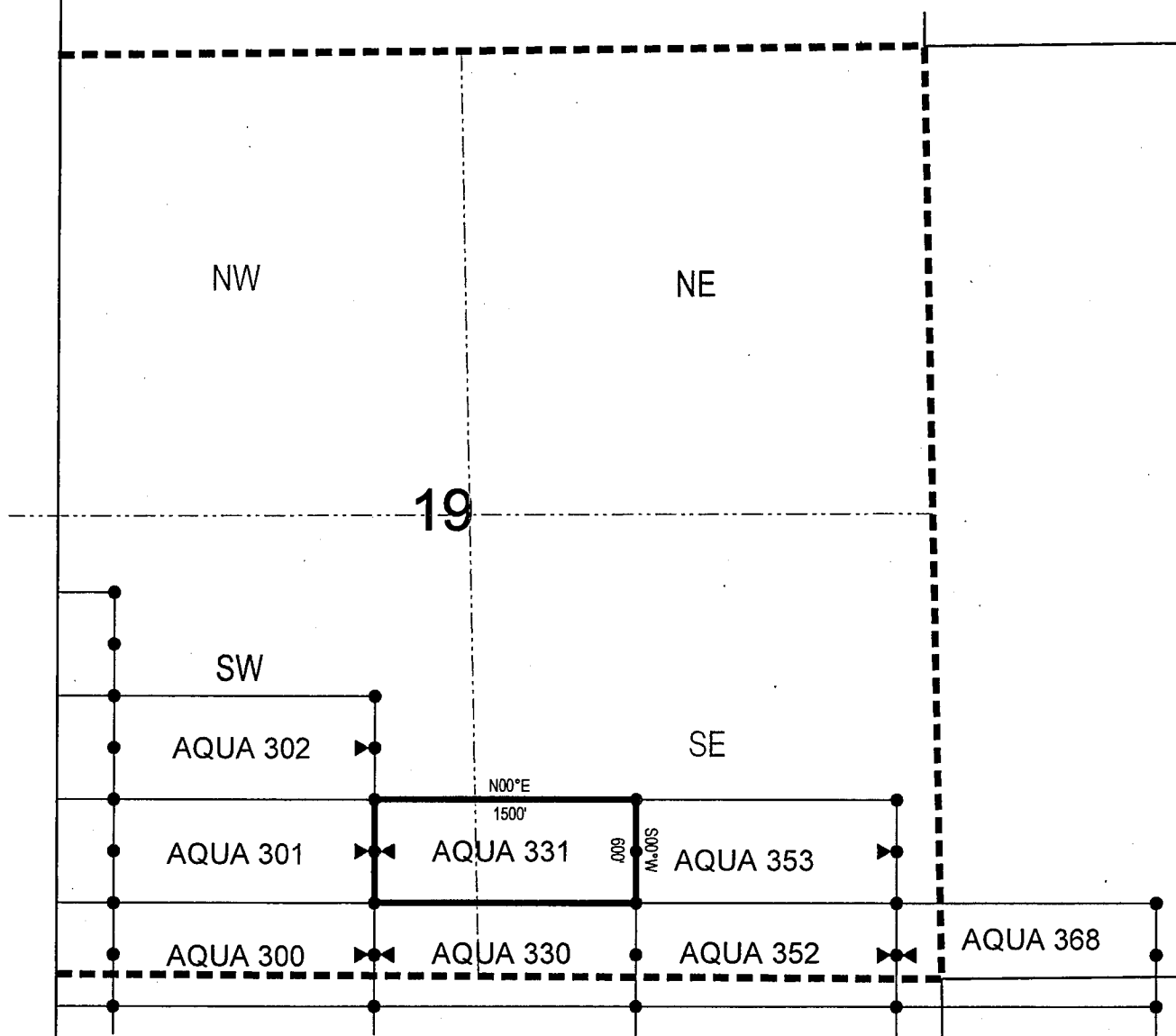
The locality of this claim with reference to some natural object or permanent monument and additional information
(if any) concerning its locality are as follows: 1081 feet north and 8866 feet east from the northeast corner of
Section 26, Township 4 South, Range 31 East, to the northeast corner of said claim.

DATED AND POSTED on the ground this 30th day of April, 2018

LOCATOR (s) BHP Mineral Resources Inc. AGENT: T. Robert Breen /
180 Magee Suite 134
Tucson, AZ 85704

ANC451715

LODE CLAIM LOCATION MAP



• Corner Posts

▲ Location Monuments

Scale: 1"=1000'



1. The above map depicts the **AQUA 331** Lode Claim, which is located in the SE 1/4 of the SW 1/4 and SW 1/4 of the SE 1/4 of Section 19, Township 4 South, Range 32 East, Gila Salt River Base and Meridian, Greenlee County, Arizona, San Francisco River Mining District.
2. The type of corner and location monuments used are wood 2"x2"x48" posts and metal tags with location information written thereon.
3. The bearings and distances in degrees and feet between claim corners are as depicted on the above map.

When recorded return to:

Attn: David Bertuch
BHP Mineral Resources Inc.
180 Magee Suite 134
Tucson, Arizona 85704

LOCATION NOTICE FOR LODE MINING CLAIM

NOTICE IS HEREBY GIVEN that the AQUA 332
_____ lode mining claim has been located
by BHP Mineral Resources Inc. whose current mailing
address is 180 Magee Suite 134
Tucson, Arizona 85704

RECEIVED
BLM AZ STATE OFFICE
2018 JUN 21 P 1:01
PHOENIX, ARIZONA

The general course of this claim is East/West and it is situated in Greenlee County, Arizona. This claim is 1500 feet in length and 600 feet in width. This claim runs from the location monument on which this location notice is posted approximately 10 feet in a/an easterly direction to the east end line and 1490 feet in a/an westerly direction to the west end line. This claim is marked by six monuments, one at each corner and one at the center of each end line of the claim.

The location monument on which this notice is posted is situated within Section 6 , Township 5 South ,
Range 32 East , Gila Salt River Base and Meridian, Arizona and this claim encompasses portions of the

following quarter section(s), section(s), Township(s) and Range(s): SE 1/4 of the NE 1/4, NE 1/4 of the NE 1/4, NW 1/4 of the NE 1/4 and SW 1/4 of the NE 1/4 of Section 6, Township 5 South, Range 32 East, Gila Salt River Base and Meridian, Greenlee County, Arizona, San Francisco River Mining District.

The locality of this claim with reference to some natural object or permanent monument and additional information (if any) concerning its locality are as follows: 11519 feet south and 10366 feet east from the northeast corner of Section 26, Township 4 South, Range 31 East, to the northeast corner of said claim.

Inaccessibility has made a **Witness Corner** necessary for this claim. Said Witness Corner for this claim has been set 8400 feet north of the northeast corner as described above, at the northeast corner of **Aqua #346**, which is 3119 feet south and 10366 feet east from the northeast corner of Section 26, Township 4 South, Range 31 East.

DATED AND POSTED on the ground this 30th day of May, 2018.

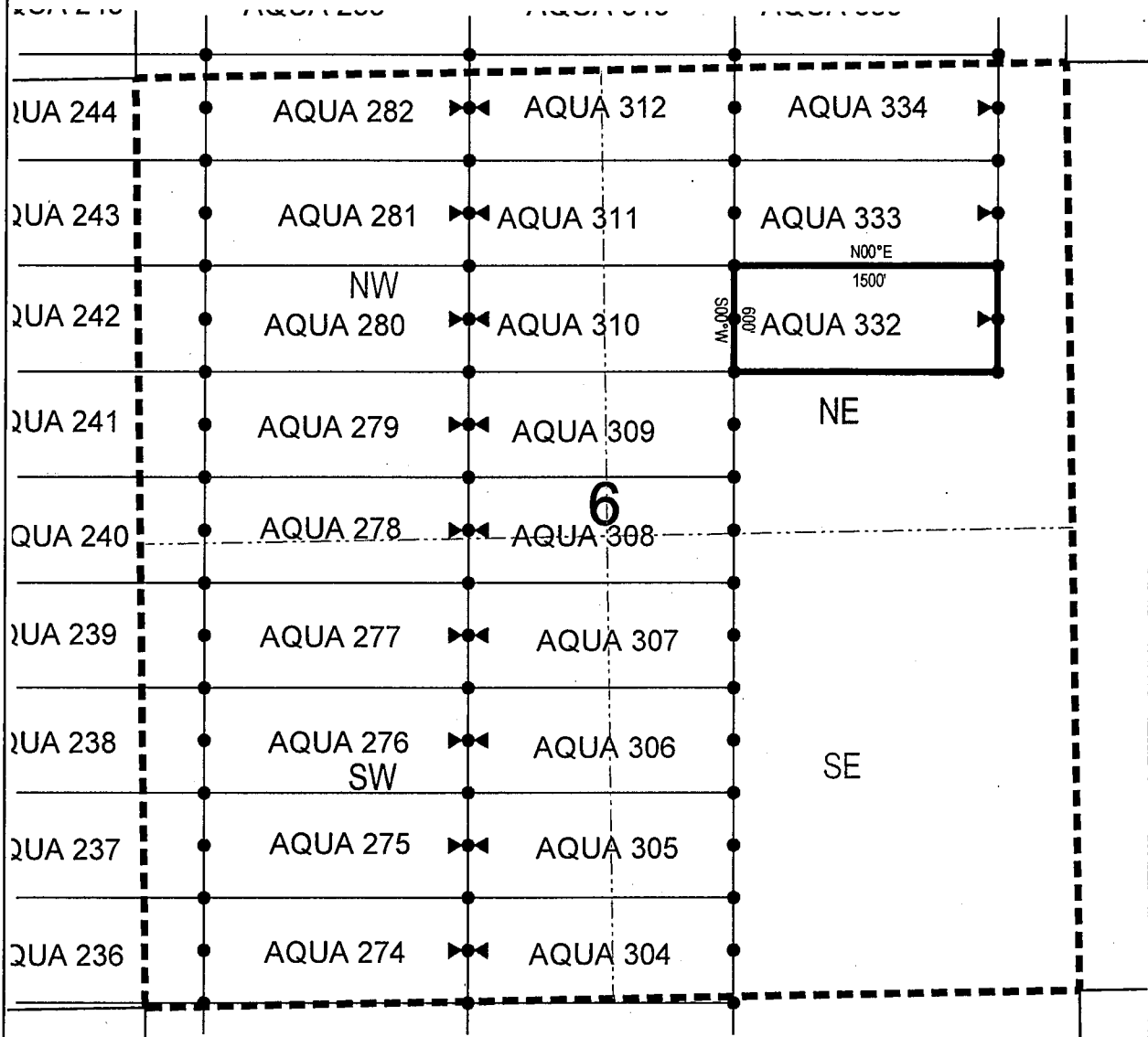
LOCATOR (s) BHP Mineral Resources Inc.
180 Magee Suite 134
Tucson, AZ 85704

AGENT: T. Robert Breen /



AMC451716

LODE CLAIM LOCATION MAP



• Corner Posts

▲ Location Monuments

Scale: 1"=1000'



1. The above map depicts the **AQUA 332** Lode Claim, which is located in the SE 1/4 of the NE 1/4, NE 1/4 of the NE 1/4, NW 1/4 of the NE 1/4 and SW 1/4 of the NE 1/4 of Section 6, Township 5 South, Range 32 East, Gila Salt River Base and Meridian, Greenlee County, Arizona, San Francisco River Mining District.
2. The type of corner and location monuments used are wood 2"x2"x48" posts and metal tags with location information written thereon.
3. The bearings and distances in degrees and feet between claim corners are as depicted on the above map.

Attn: David Bertuch
BHP Mineral Resources Inc.
180 Magee Suite 134
Tucson, Arizona 85704

NOTICE IS HEREBY GIVEN that the **AQUA 333**

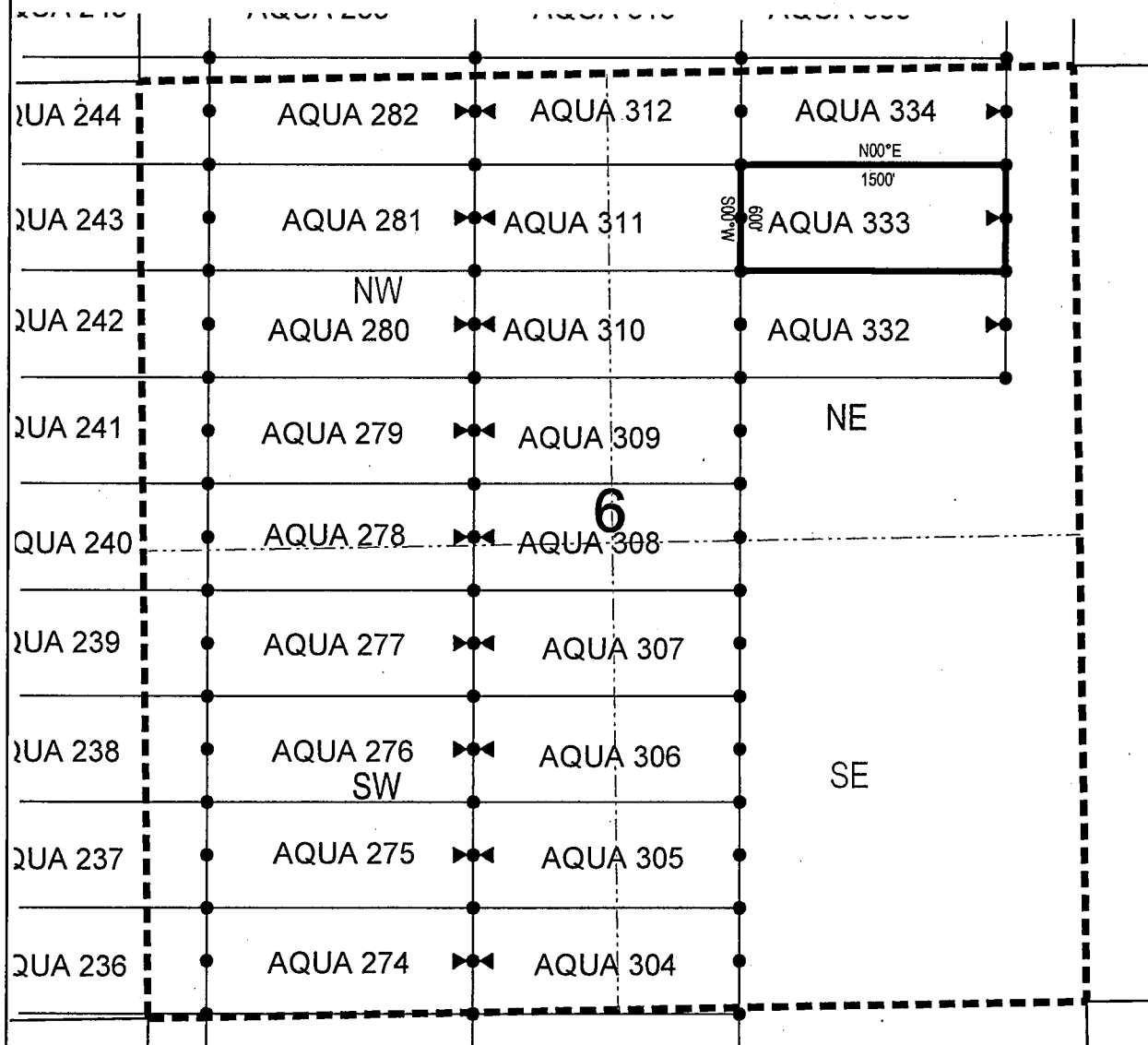
by BHP Mineral Resources Inc. whose current mailing

Tucson, Arizona 85704

RECEIVED
BLM AZ STATE OFFICE
2018 JUN 21 P 1:07
PHOENIX, ARIZONA

ARCH 51717

LODE CLAIM LOCATION MAP



● Corner Posts ▲ Location Monuments Scale: 1"=1000'



1. The above map depicts the **AQUA 333** Lode Claim, which is located in the NE 1/4 of the NE 1/4 and NW 1/4 of the NE 1/4 of Section 6, Township 5 South, Range 32 East, Gila Salt River Base and Meridian, Greenlee County, Arizona, San Francisco River Mining District.
2. The type of corner and location monuments used are wood 2"x2"x48" posts and metal tags with location information written thereon.
3. The bearings and distances in degrees and feet between claim corners are as depicted on the above map.

Attn: David Bertuch
BHP Mineral Resources Inc.
180 Magee Suite 134
Tucson, Arizona 85704

NOTICE IS HEREBY GIVEN that the AQUA 334

_____ lode mining claim has been located
by BHP Mineral Resources Inc. whose current mailing
address is 180 Magee Suite 134
Tucson, Arizona 85704

RECEIVED
BLM AZ STATE OFFICE
2018 JUN 21 PM 1:07
PHOENIX, ARIZONA

The location monument on which this notice is posted is situated within Section 6 , Township 5 South , Range 32 East , Gila Salt River Base and Meridian, Arizona and this claim encompasses portions of the following quarter section(s), section(s), Township(s) and Range(s): NE 1/4 of the NE 1/4 and NW 1/4 of the NE 1/4 of Section 6, Township 5 South, Range 32 East, and SE 1/4 of the SE 1/4 and SW 1/4 of the SE 1/4 of Section 31, Township 4 South, Range 32 East, Gila Salt River Base and Meridian, Greenlee County, Arizona, San Francisco River Mining District.

AMC 451718

Inaccessibility has made a **Witness Corner** necessary for this claim. Said Witness Corner for this claim has been set **7200** feet north of the northeast corner as described above, at the northeast corner of **Aqua #346**, which is 3119 feet south and 10366 feet east from the northeast corner of Section 26, Township 4 South, Range 31 East.

DATED AND POSTED on the ground this 30th day of May, 20 18

LOCATOR (s) BHP Mineral Resources Inc.
180 Magee Suite 134
Tucson, AZ 85704

AGENT: T. Robert Breen /

_____, 2018.

MODE CLAIM LOCATION MAP

QUA 244 AQUA 282 AQUA 312 AQUA 334
 QUA 243 AQUA 281 AQUA 311 AQUA 333
 QUA 242 NW AQUA 280 AQUA 310 AQUA 332
 QUA 241 AQUA 279 AQUA 309 NE
 QUA 240 AQUA 278 AQUA 308 6
 QUA 239 AQUA 277 AQUA 307
 QUA 238 AQUA 276 SW AQUA 306 SE
 QUA 237 AQUA 275 AQUA 305
 QUA 236 AQUA 274 AQUA 304

1500'
 N00°E

31



1. The above map depicts the **AQUA 334** Lode Claim, which is located in the NE 1/4 of the NE 1/4 and NW 1/4 of the NE 1/4 of Section 6, Township 5 South, Range 32 East, and SE 1/4 of the SE 1/4 and SW 1/4 of the SE 1/4 of Section 31, Township 4 South, Range 32 East, Gila Salt River Base and Meridian, Greenlee County, Arizona, San Francisco River Mining District.
2. The type of corner and location monuments used are wood 2"x2"x48" posts and metal tags with location information written thereon.
3. The bearings and distances in degrees and feet between claim corners are as depicted on the above map.

When recorded return to:

Attn: David Bertuch
BHP Mineral Resources Inc.
180 Magee Suite 134
Tucson, Arizona 85704

LOCATION NOTICE FOR LODE MINING CLAIM

NOTICE IS HEREBY GIVEN that the AQUA 335
_____ lode mining claim has been located
by BHP Mineral Resources Inc. whose current mailing
address is 180 Magee Suite 134
Tucson, Arizona 85704

RECEIVED
BLM AZ STATE OFFICE
2018 JUN 21 P 1:07
PHOENIX, ARIZONA

The general course of this claim is East/West and it is situated in Greenlee County, Arizona. This claim is 1500 feet in length and 600 feet in width. This claim runs from the location monument on which this location notice is posted approximately 10 feet in a/an easterly direction to the east end line and 1490 feet in a/an westerly direction to the west end line. This claim is marked by six monuments, one at each corner and one at the center of each end line of the claim.

The location monument on which this notice is posted is situated within Section 31, Township 4 South, Range 32 East, Gila Salt River Base and Meridian, Arizona and this claim encompasses portions of the following quarter section(s), section(s), Township(s) and Range(s): SE 1/4 of the SE 1/4 and SW 1/4 of the SE 1/4 of Section 31, Township 4 South, Range 32 East, Gila Salt River Base and Meridian, Greenlee County, Arizona, San Francisco River Mining District.


The locality of this claim with reference to some natural object or permanent monument and additional information (if any) concerning its locality are as follows: 9719 feet south and 10366 feet east from the northeast corner of Section 26, Township 4 South, Range 31 East, to the northeast corner of said claim.

Inaccessibility has made a **Witness Corner** necessary for this claim. Said Witness Corner for this claim has been set 6600 feet north of the northeast corner as described above, at the northeast corner of **Aqua #346**, which is 3119 feet south and 10366 feet east from the northeast corner of Section 26, Township 4 South, Range 31 East.

DATED AND POSTED on the ground this 30th day of May, 2018.

LOCATOR (s) BHP Mineral Resources Inc.
180 Magee Suite 134
Tucson, AZ 85704

AGENT: T. Robert Breen /



AMC451719

Attn: David Bertuch
BHP Mineral Resources Inc.
180 Magee Suite 134
Tucson, Arizona 85704

NOTICE IS HEREBY GIVEN that the **AQUA 336**

by BHP Mineral Resources Inc. whose current mailing

Tucson, Arizona 85704

RECEIVED
BLM AZ STATE OFFICE
2018 JUN 21 P 1:07
PHOENIX, ARIZONA

The location monument on which this notice is posted is situated within Section 31, Township 4 South, Range 32 East, Gila Salt River Base and Meridian, Arizona and this claim encompasses portions of the

following quarter section(s), section(s), Township(s) and Range(s): SE 1/4 of the SE 1/4 and SW 1/4 of the SE 1/4 of Section 31, Township 4 South, Range 32 East, Gila Salt River Base and Meridian, Greenlee County, Arizona, San Francisco River Mining District.

AKC 451720

The locality of this claim with reference to some natural object or permanent monument and additional information (if any) concerning its locality are as follows: 9119 feet south and 10366 feet east from the northeast corner of Section 26, Township 4 South, Range 31 East, to the northeast corner of said claim.

Inaccessibility has made a **Witness Corner** necessary for this claim. Said Witness Corner for this claim has been set **6000** feet north of the northeast corner as described above, at the northeast corner of **Aqua #346**, which is 3119 feet south and 10366 feet east from the northeast corner of Section 26, Township 4 South, Range 31 East.


DATED AND POSTED on the ground this 30th day of May, 20 18

LOCATOR (s) BHP Mineral Resources Inc.
180 Magee Suite 134
Tucson, AZ 85704

AGENT: T. Robert Breen /

_____, 2018.

LODE CLAIM LOCATION MAP



● Corner Posts

▲ Location Monuments

Scale: 1"=1000'



1. The above map depicts the **AQUA 336** Lode Claim, which is located in the SE 1/4 of the SE 1/4 and SW 1/4 of the SE 1/4 of Section 31, Township 4 South, Range 32 East, Gila Salt River Base and Meridian, Greenlee County, Arizona, San Francisco River Mining District.
2. The type of corner and location monuments used are wood 2"x2"x48" posts and metal tags with location information written thereon.
3. The bearings and distances in degrees and feet between claim corners are as depicted on the above map.

When recorded return to:

Attn: David Bertuch
BHP Mineral Resources Inc.
180 Magee Suite 134
Tucson, Arizona 85704

LOCATION NOTICE FOR LODE MINING CLAIM

NOTICE IS HEREBY GIVEN that the AQUA 337
_____ lode mining claim has been located
by BHP Mineral Resources Inc. whose current mailing
address is 180 Magee Suite 134
Tucson, Arizona 85704

RECEIVED
BLM AZ STATE OFFICE
2018 JUN 21 P 1:01
PHOENIX, ARIZONA

The general course of this claim is East/West and it is situated in Greenlee County, Arizona. This claim is 1500 feet in length and 600 feet in width. This claim runs from the location monument on which this location notice is posted approximately 10 feet in a/an easterly direction to the east end line and 1490 feet in a/an westerly direction to the west end line. This claim is marked by six monuments, one at each corner and one at the center of each end line of the claim.

The location monument on which this notice is posted is situated within Section 31, Township 4 South, Range 32 East, Gila Salt River Base and Meridian, Arizona and this claim encompasses portions of the

following quarter section(s), section(s), Township(s) and Range(s): NE 1/4 of the SE 1/4 and NW 1/4 of the SE 1/4 of Section 31, Township 4 South, Range 32 East, Gila Salt River Base and Meridian, Greenlee County, Arizona, San Francisco River Mining District.


The locality of this claim with reference to some natural object or permanent monument and additional information (if any) concerning its locality are as follows: 8519 feet south and 10366 feet east from the northeast corner of Section 26, Township 4 South, Range 31 East, to the northeast corner of said claim.

Inaccessibility has made a **Witness Corner** necessary for this claim. Said Witness Corner for this claim has been set 5400 feet north of the northeast corner as described above, at the northeast corner of **Aqua #346**, which is 3119 feet south and 10366 feet east from the northeast corner of Section 26, Township 4 South, Range 31 East.

DATED AND POSTED on the ground this 30th day of May, 20 18.

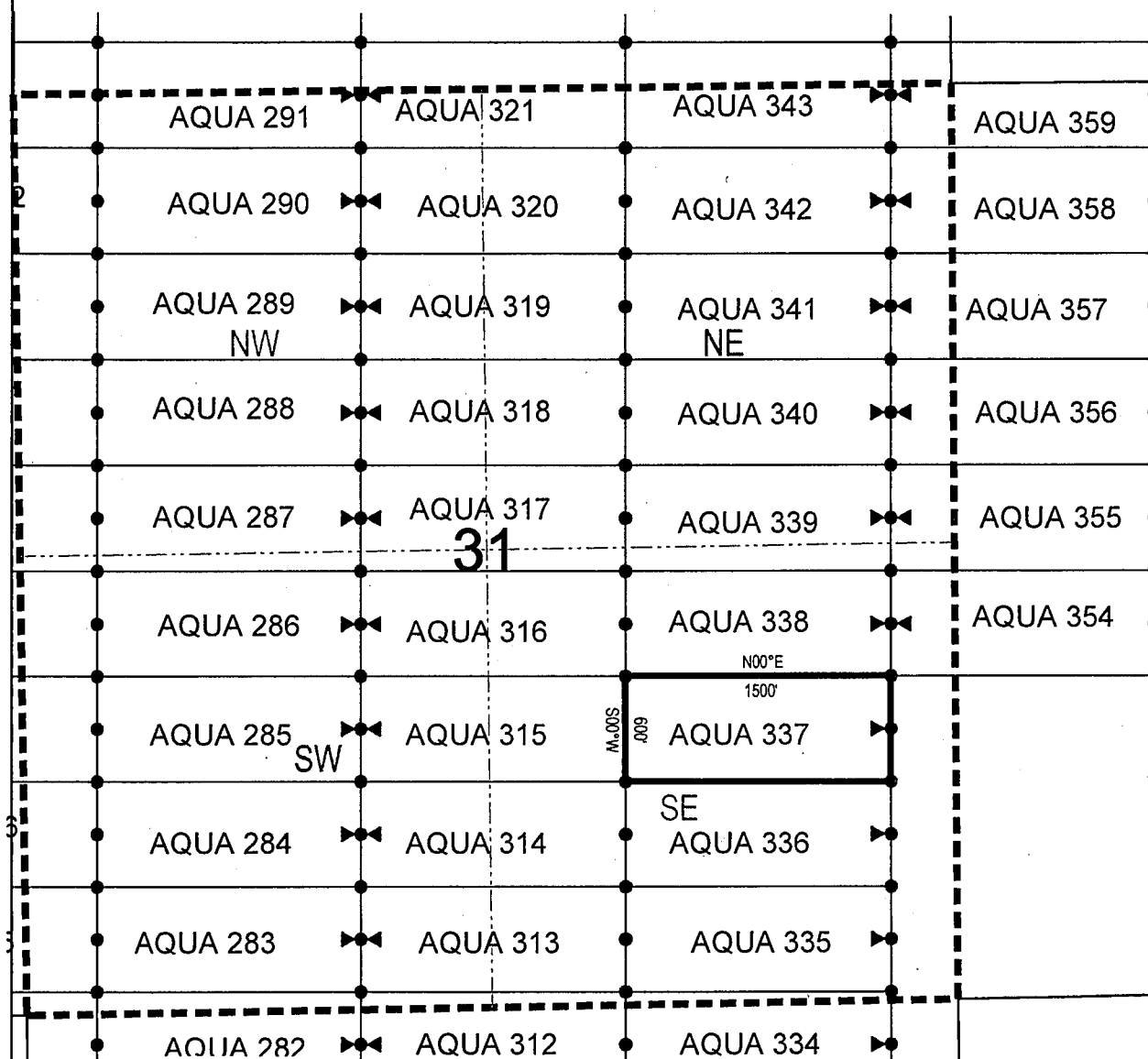
LOCATOR (s) BHP Mineral Resources Inc.
180 Magee Suite 134
Tucson, AZ 85704

AGENT: T. Robert Breen /



AMC451721

LODE CLAIM LOCATION MAP



• Corner Posts ▲ Location Monuments Scale: 1"=1000'



1. The above map depicts the **AQUA 337** Lode Claim, which is located in the NE 1/4 of the SE 1/4 and NW 1/4 of the SE 1/4 of Section 4 South, Range 32 East, Gila Salt River Base and Meridian, Greenlee County, Arizona, San Francisco River Mining District.
2. The type of corner and location monuments used are wood 2"x2"x48" posts and metal tags with location information written thereon.
3. The bearings and distances in degrees and feet between claim corners are as depicted on the above map.

When recorded return to:

Attn: David Bertuch
BHP Mineral Resources Inc.
180 Magee Suite 134
Tucson, Arizona 85704

LOCATION NOTICE FOR LODE MINING CLAIM

NOTICE IS HEREBY GIVEN that the AQUA 338
_____ lode mining claim has been located
by BHP Mineral Resources Inc. whose current mailing
address is 180 Magee Suite 134
Tucson, Arizona 85704

RECEIVED
BLM AZ STATE OFFICE
2018 JUN 21 P 1:07
PHOENIX, ARIZONA

The general course of this claim is East/West and it is situated in Greenlee County, Arizona. This claim is 1500 feet in length and 600 feet in width. This claim runs from the location monument on which this location notice is posted approximately 10 feet in a/an easterly direction to the east end line and 1490 feet in a/an westerly direction to the west end line. This claim is marked by six monuments, one at each corner and one at the center of each end line of the claim.

The location monument on which this notice is posted is situated within Section 31, Township 4 South, Range 32 East, Gila Salt River Base and Meridian, Arizona and this claim encompasses portions of the following quarter section(s), section(s), Township(s) and Range(s): NE 1/4 of the SE 1/4 and NW 1/4 of the SE 1/4 of Section 31, Township 4 South, Range 32 East, Gila Salt River Base and Meridian, Greenlee County, Arizona, San Francisco River Mining District.

AMC451722


The locality of this claim with reference to some natural object or permanent monument and additional information (if any) concerning its locality are as follows: 7919 feet south and 10366 feet east from the northeast corner of Section 26, Township 4 South, Range 31 East, to the northeast corner of said claim.

Inaccessibility has made a **Witness Corner** necessary for this claim. Said Witness Corner for this claim has been set 4800 feet north of the northeast corner as described above, at the northeast corner of **Aqua #346**, which is 3119 feet south and 10366 feet east from the northeast corner of Section 26, Township 4 South, Range 31 East.

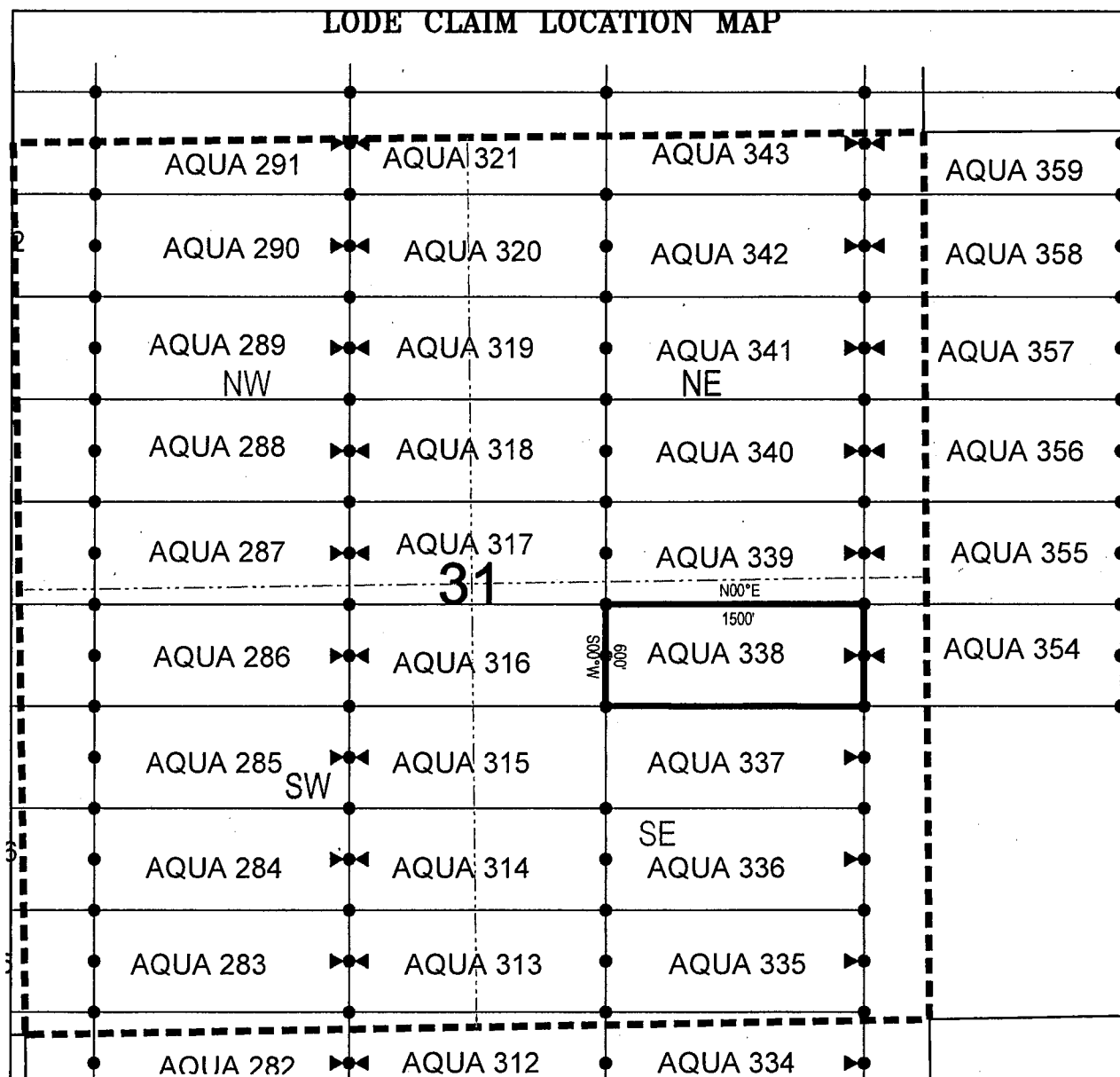
DATED AND POSTED on the ground this 30th day of May, 2018

LOCATOR (s) BHP Mineral Resources Inc.
180 Magee Suite 134
Tucson, AZ 85704

AGENT: T. Robert Breen /



LODE CLAIM LOCATION MAP



● Corner Posts ▲ Location Monuments Scale: 1"=1000'



1. The above map depicts the **AQUA 338** Lode Claim, which is located in the NE 1/4 of the SE 1/4 and NW 1/4 of the SE 1/4 of Section 31, Township 4 South, Range 32 East, Gila Salt River Base and Meridian, Greenlee County, Arizona, San Francisco River Mining District.
2. The type of corner and location monuments used are wood 2"x2"x48" posts and metal tags with location information written thereon.
3. The bearings and distances in degrees and feet between claim corners are as depicted on the above map.

Attn: David Bertuch
BHP Mineral Resources Inc.
180 Magee Suite 134
Tucson, Arizona 85704

NOTICE IS HEREBY GIVEN that the AQUA 339

RECEIVED
BLM AZ STATE OFFICE
2018 JUN 21 P 1:00
PHOENIX, ARIZONA

ANCH 51723

ANCH 51723

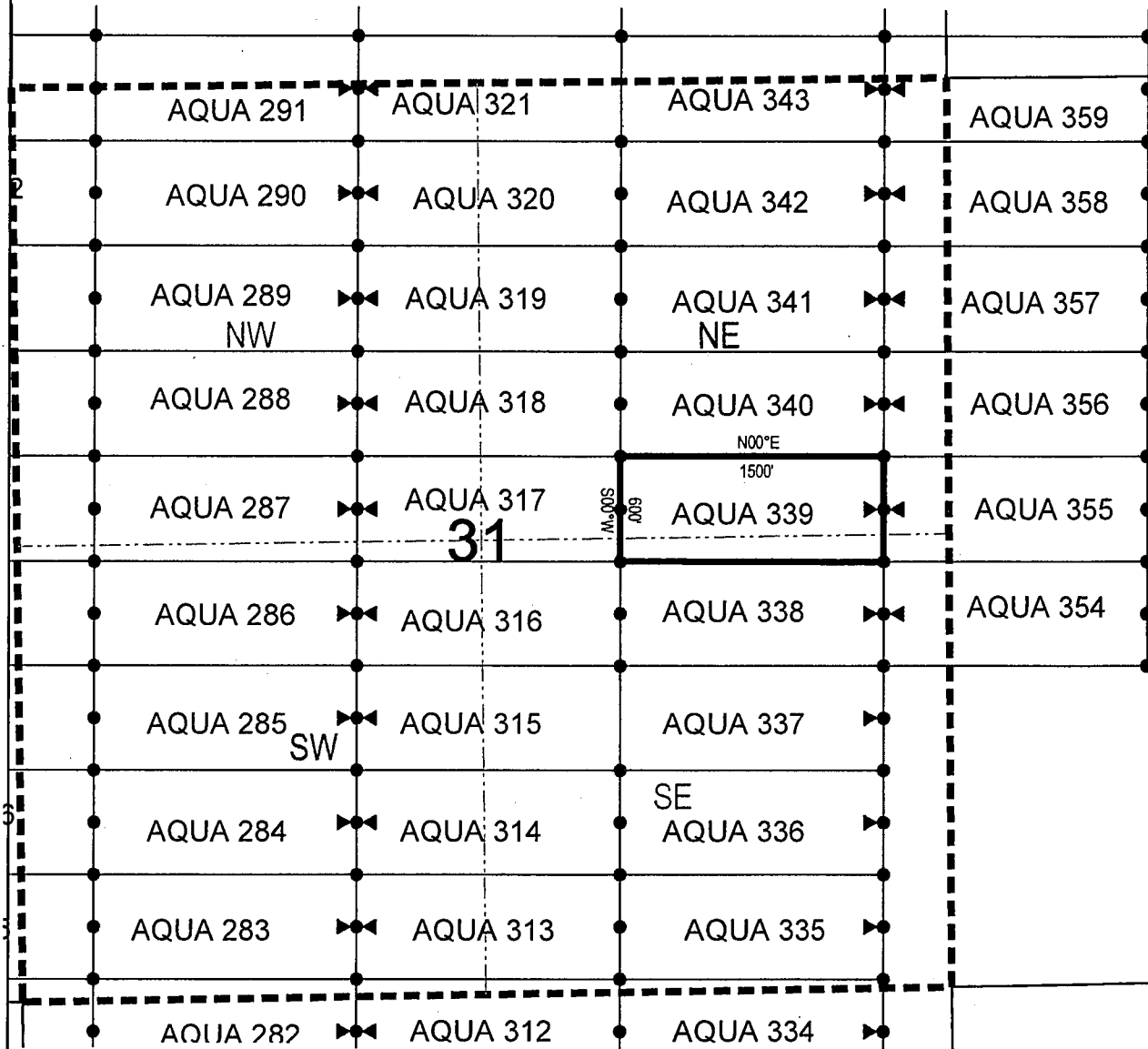
ANCH 51723

ANCH 51723

_____, 20 18 _____

AGENT: T. Robert Breen /

LODE CLAIM LOCATION MAP



● Corner Posts

▲ Location Monuments

Scale: 1"=1000'



1. The above map depicts the **AQUA 339** Lode Claim, which is located in the SE 1/4 of the NE 1/4 and SW 1/4 of the NE 1/4, and NW 1/4 of the SE 1/4 and NE 1/4 of the SE 1/4 of Section 31, Township 4 South, Range 32 East, Gila Salt River Base and Meridian, Greenlee County, Arizona, San Francisco River Mining District.
2. The type of corner and location monuments used are wood 2"x2"x48" posts and metal tags with location information written thereon.
3. The bearings and distances in degrees and feet between claim corners are as depicted on the above map.

Attn: David Bertuch
BHP Mineral Resources Inc.
180 Magee Suite 134
Tucson, Arizona 85704

NOTICE IS HEREBY GIVEN that the AQUA 340

_____ lode mining claim has been located
by BHP Mineral Resources Inc. whose current mailing
address is 180 Magee Suite 134
Tucson, Arizona 85704

RECEIVED
BLM AZ STATE OFFICE
2018 JUN 21 P 1:07
PHOENIX, ARIZONA

The location monument on which this notice is posted is situated within Section 31, Township 4 South, Range 32 East, Gila Salt River Base and Meridian, Arizona and this claim encompasses portions of the following quarter section(s), section(s), Township(s) and Range(s): SE 1/4 of the NE 1/4 and SW 1/4 of the NE 1/4 of Section 31, Township 4 South, Range 32 East, Gila Salt River Base and Meridian, Greenlee County, Arizona, San Francisco River Mining District.

Inaccessibility has made a **Witness Corner** necessary for this claim. Said Witness Corner for this claim has been set **3600** feet north of the northeast corner as described above, at the northeast corner of **Aqua #346**, which is 3119 feet south and 10366 feet east from the northeast corner of Section 26, Township 4 South, Range 31 East.

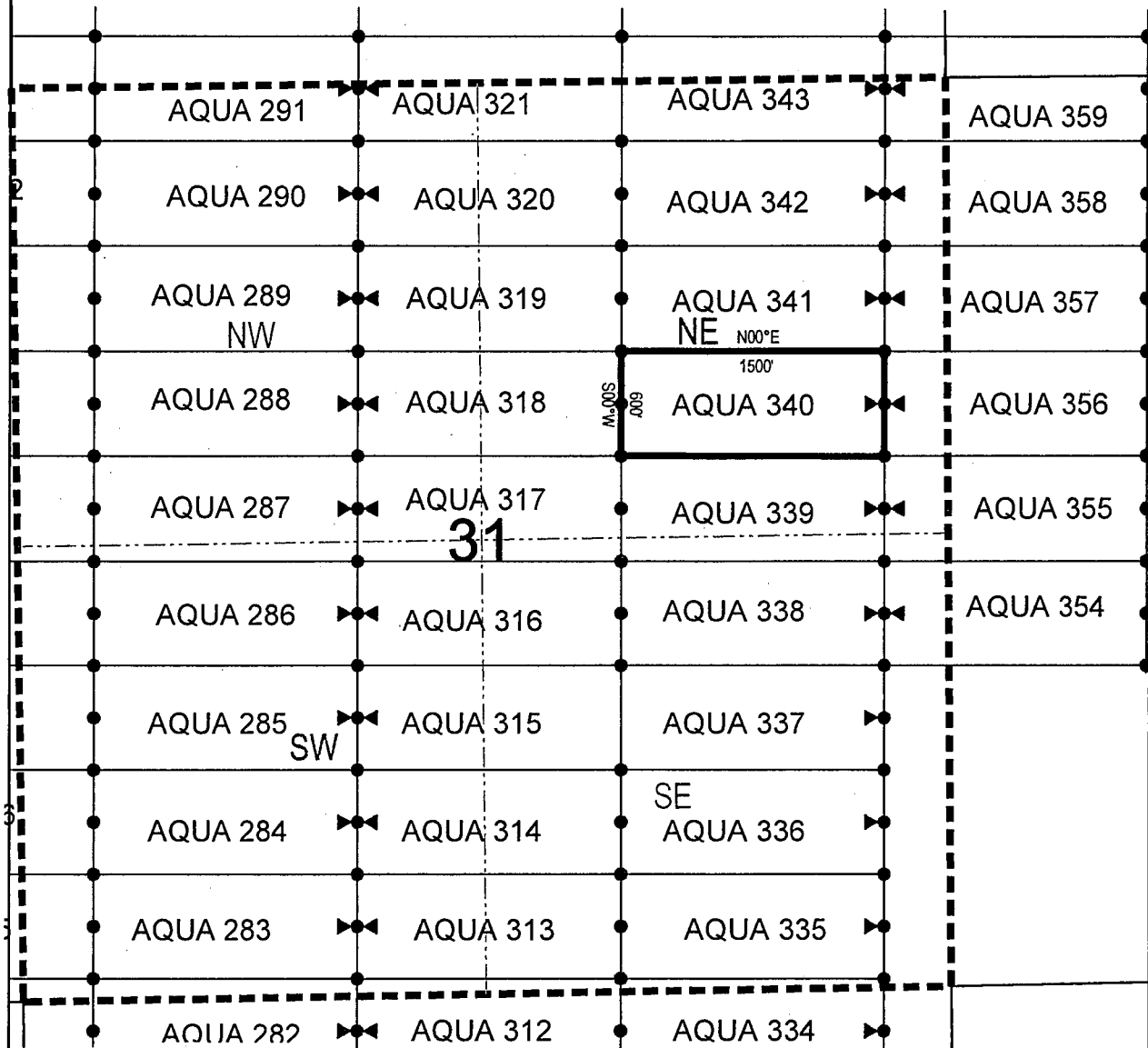
DATED AND POSTED on the ground this 30th day of May, 20 18

LOCATOR (s) BHP Mineral Resources Inc.
180 Magee Suite 134
Tucson, AZ 85704

AGENT: T. Robert Breen

AMC 451724

LODE CLAIM LOCATION MAP



● Corner Posts

▲ Location Monuments

Scale: 1"=1000'



1. The above map depicts the **AQUA 340** Lode Claim, which is located in the SE 1/4 of the NE 1/4 and SW 1/4 of the NE 1/4 of Section 31, Township 4 South, Range 32 East, Gila Salt River Base and Meridian, Greenlee County, Arizona, San Francisco River Mining District.
2. The type of corner and location monuments used are wood 2"x2"x48" posts and metal tags with location information written thereon.
3. The bearings and distances in degrees and feet between claim corners are as depicted on the above map.

**Attn: David Bertuch
BHP Mineral Resources Inc.
180 Magee Suite 134
Tucson, Arizona 85704**

NOTICE IS HEREBY GIVEN that the AQUA 341

_____ lode mining claim has been located
by BHP Mineral Resources Inc. whose current mailing
address is 180 Magee Suite 134
Tucson, Arizona 85704


RECEIVED
ELMAZ STATE OFFICE
2018 JUN 21 P 1:07
PHOENIX, ARIZONA

AMC 451725

Inaccessibility has made a **Witness Corner** necessary for this claim. Said Witness Corner for this claim has been set **3000** feet north of the northeast corner as described above, at the northeast corner of **Aqua #346**, which is 3119 feet south and 10366 feet east from the northeast corner of Section 26, Township 4 South, Range 31 East.

DATED AND POSTED on the ground this 30th day of May, 20 18

AGENT: T. Robert Breen /



LODE CLAIM LOCATION MAP

Section	Claim Number	Directional Label
2	AQUA 291	
2	AQUA 290	
2	AQUA 289 NW	
2	AQUA 288	
2	AQUA 287	
2	AQUA 286	
2	AQUA 285 SW	
2	AQUA 284	
2	AQUA 283	
2	AQUA 282	
31	AQUA 321	
31	AQUA 320	
31	AQUA 319	
31	AQUA 318	
31	AQUA 317	
31	AQUA 316	
31	AQUA 315	
31	AQUA 314	
31	AQUA 313	
31	AQUA 312	
3	AQUA 343	
3	AQUA 342	
3	AQUA 341	NE
3	AQUA 340	
3	AQUA 339	
3	AQUA 338	
3	AQUA 337	
3	AQUA 336	SE
3	AQUA 335	
3	AQUA 334	
3	AQUA 359	
3	AQUA 358	
3	AQUA 357	
3	AQUA 356	
3	AQUA 355	
3	AQUA 354	

1. The above map depicts the **AQUA 341** Lode Claim, which is located in the NE 1/4 of the NE 1/4, NW 1/4 of the NE 1/4, SW 1/4 of the NE 1/4 and SE 1/4 of the NE 1/4 of Section 31, Township 4 South, Range 32 East, Gila Salt River Base and Meridian, Greenlee County, Arizona, San Francisco River Mining District.
2. The type of corner and location monuments used are wood 2"x2"x48" posts and metal tags with location information written thereon.
3. The bearings and distances in degrees and feet between claim corners are as depicted on the above map.

**Attn: David Bertuch
BHP Mineral Resources Inc.
180 Magee Suite 134
Tucson, Arizona 85704**

NOTICE IS HEREBY GIVEN that the AQUA 342

RECEIVED
BLM AZ STATE
2018 JUN 21 P
PHOENIX, ARIZ

The location monument on which this notice is posted is situated within Section 31, Township 4 South, Range 32 East, Gila Salt River Base and Meridian, Arizona and this claim encompasses portions of the following quarter section(s), section(s), Township(s) and Range(s): NE 1/4 of the NE 1/4 and NW 1/4 of the NE 1/4 of Section 31, Township 4 South, Range 32 East, Gila Salt River Base and Meridian, Greenlee County, Arizona, San Francisco River Mining District.


Inaccessibility has made a **Witness Corner** necessary for this claim. Said Witness Corner for this claim has been set **2400 feet north** of the northeast corner as described above, at the northeast corner of **Aqua #346**, which is 3119 feet south and 10366 feet east from the northeast corner of Section 26, Township 4 South, Range 31 East.

LOCATOR (s) BHP Mineral Resources Inc.
180 Magee Suite 134
Tucson, AZ 85704

2018

AMC 451726

LODE CLAIM LOCATION MAP



• Corner Posts

▲ Location Monuments

Scale: 1"=1000'



1. The above map depicts the **AQUA 342** Lode Claim, which is located in the NE 1/4 of the NE 1/4 and NW 1/4 of the NE 1/4 of Section 31, Township 4 South, Range 32 East, Gila Salt River Base and Meridian, Greenlee County, Arizona, San Francisco River Mining District.
2. The type of corner and location monuments used are wood 2"x2"x48" posts and metal tags with location information written thereon.
3. The bearings and distances in degrees and feet between claim corners are as depicted on the above map.

Attn: David Bertuch
BHP Mineral Resources Inc.
180 Magee Suite 134
Tucson, Arizona 85704

NOTICE IS HEREBY GIVEN that the **AQUA 343**

by BHP Mineral Resources Inc. whose current mailing

address is 180 Magee Suite 134

Tucson, Arizona 85704

RECEIVED
BLM AZ STATE OFFICE
2018 JUN 21 P 1:08
PHOENIX, ARIZONA

The location monument on which this notice is posted is situated within Section 31, Township 4 South, Range 32 East, Gila Salt River Base and Meridian, Arizona and this claim encompasses portions of the

following quarter section(s), section(s), Township(s) and Range(s): NE 1/4 of the NE 1/4 and NW 1/4 of the NE 1/4 of Section 31, and SE 1/4 of the SE 1/4 and SW 1/4 of the SE 1/4 of Section 30, Township 4 South, Range 32 East, Gila Salt River Base and Meridian, Greenlee County, Arizona, San Francisco River Mining District.

The locality of this claim with reference to some natural object or permanent monument and additional information (if any) concerning its locality are as follows: 4919 feet south and 10366 feet east from the northeast corner of Section 26, Township 4 South, Range 31 East, to the northeast corner of said claim.

Inaccessibility has made a **Witness Corner** necessary for this claim. Said Witness Corner for this claim has been set **1800 feet north** of the northeast corner as described above, at the northeast corner of **Aqua #346**, which is 3119 feet south and 10366 feet east from the northeast corner of Section 26, Township 4 South, Range 31 East.


DATED AND POSTED on the ground this 30th day of May, 20 18

LOCATOR (s) BHP Mineral Resources Inc.
180 Magee Suite 134
Tucson, AZ 85704

AGENT: T. Robert Breen /

AMC 451727

LODE CLAIM LOCATION MAP



• Corner Posts

▲ Location Monuments

Scale: 1"=1000'



1. The above map depicts the **AQUA 343** Lode Claim, which is located in the NE 1/4 of the NE 1/4 and NW 1/4 of the NE 1/4 of Section 31, and SE 1/4 of the SE 1/4 and SW 1/4 of the SE 1/4 of Section 30, Township 4 South, Range 32 East, Gila Salt River Base and Meridian, Greenlee County, Arizona, San Francisco River Mining District.
2. The type of corner and location monuments used are wood 2"x2"x48" posts and metal tags with location information written thereon.
3. The bearings and distances in degrees and feet between claim corners are as depicted on the above map.

Attn: David Bertuch
BHP Mineral Resources Inc.
180 Magee Suite 134
Tucson, Arizona 85704

NOTICE IS HEREBY GIVEN that the **AQUA 344**

by BHP Mineral Resources Inc. whose current mailing

address is 180 Magee Suite 134

Tucson, Arizona 85704

The general course of this claim is East/West and it is situated in Greenlee County, Arizona. This claim is 1500 feet in length and 600 feet in width. This claim runs from the location monument on which this location notice is posted approximately 10 feet in a/an easterly direction to the east end line and 1490 feet in a/an westerly direction to the west end line. This claim is marked by six monuments, one at each corner and one at the center of each end line of the claim.

Range 32 East, Gila Salt River Base and Meridian, Arizona and this claim encompasses portions of the

following quarter section(s), section(s), Township(s) and Range(s): SE 1/4 of the SE 1/4 and SW 1/4 of the SE 1/4 of Section 30, Township 4 South, Range 32 East, Gila Salt River Base and Meridian, Greenlee County, Arizona, San Francisco River Mining District.

The locality of this claim with reference to some natural object or permanent monument and additional information (if any) concerning its locality are as follows: 4319 feet south and 10366 feet east from the northeast corner of Section 26, Township 4 South, Range 31 East, to the northeast corner of said claim.

Inaccessibility has made a **Witness Corner** necessary for this claim. Said Witness Corner for this claim has been set **1200 feet north** of the northeast corner as described above, at the northeast corner of **Aqua #346**, which is 3119 feet south and 10366 feet east from the northeast corner of Section 26, Township 4 South, Range 31 East.

DATED AND POSTED on the ground this 30th day of May, 2018

LOCATOR (s) BHP Mineral Resources Inc.
180 Magee Suite 134
Tucson, AZ 85704

AGENT: T. Robert Breen /

_____, 2016.

RECEIVED
BLM AZ STATE OFFICE
2018 JUN 21 P 1:08
PHOENIX, ARIZONA

AFGL 51728

LODE CLAIM LOCATION MAP

Location	Location	Location	Location
AQUA 300	AQUA 330	AQUA 352	AQUA 368
AQUA 299	AQUA 329	AQUA 351	AQUA 367
AQUA 298 NW	AQUA 328	AQUA 350 NE	AQUA 366
AQUA 297	AQUA 327	AQUA 349	AQUA 365
AQUA 296	AQUA 326	AQUA 348	AQUA 364
AQUA 295	AQUA 325	AQUA 347	AQUA 363
AQUA 294	AQUA 324	AQUA 346	AQUA 362
AQUA 293 SW	AQUA 323	AQUA 345 SE	AQUA 361
AQUA 292	AQUA 322	AQUA 344	AQUA 360
AQUA 291	AQUA 321	AQUA 343	AQUA 359

Scale: 1"=1000'



1. The above map depicts the **AQUA 344** Lode Claim, which is located in the SE 1/4 of the SE 1/4 and SW 1/4 of the SE 1/4 of Section 30, Township 4 South, Range 32 East, Gila Salt River Base and Meridian, Greenlee County, Arizona, San Francisco River Mining District.
2. The type of corner and location monuments used are wood 2"x2"x48" posts and metal tags with location information written thereon.
3. The bearings and distances in degrees and feet between claim corners are as depicted on the above map.

Attn: David Bertuch
BHP Mineral Resources Inc.
180 Magee Suite 134
Tucson, Arizona 85704

NOTICE IS HEREBY GIVEN that the **AQUA 345**

by BHP Mineral Resources Inc. whose current mailing

Tucson, Arizona 85704

RECEIVED
BLM AZ STATE OFFICE
2018 JUN 21 P 1:08
PHOENIX, ARIZONA

following quarter section(s), section(s), Township(s) and Range(s): SE 1/4 of the SE 1/4, NE 1/4 of the SE 1/4, NW 1/4 of the SE 1/4 and SW 1/4 of the SE 1/4 of Section 30, Township 4 South, Range 32 East, Gila Salt River Base and Meridian, Greenlee County, Arizona, San Francisco River Mining District.

_____, 20 ____.



AMC 451729

LODE CLAIM LOCATION MAP

Claim Number	Claim Number	Claim Number	Claim Number
AQUA 300	AQUA 330	AQUA 352	AQUA 368
AQUA 299	AQUA 329	AQUA 351	AQUA 367
AQUA 298 NW	AQUA 328	AQUA 350 NE	AQUA 366
AQUA 297	AQUA 327	AQUA 349	AQUA 365
AQUA 296	AQUA 326	AQUA 348	AQUA 364
AQUA 295	AQUA 325	AQUA 347	AQUA 363
AQUA 294	AQUA 324	AQUA 346 SE	AQUA 362
AQUA 293 SW	AQUA 323	AQUA 345	AQUA 361
AQUA 292	AQUA 322	AQUA 344	AQUA 360
AQUA 291	AQUA 321	AQUA 343	AQUA 359

Map features include a dashed line labeled '30' and a solid line labeled '1500'.

1. The above map depicts the **AQUA 345** Lode Claim, which is located in the SE 1/4 of the SE 1/4, NE 1/4 of the SE 1/4, NW 1/4 of the SE 1/4 and SW 1/4 of the SE 1/4 of Section 30, Township 4 South, Range 32 East, Gila Salt River Base and Meridian, Greenlee County, Arizona, San Francisco River Mining District.
2. The type of corner and location monuments used are wood 2"x2"x48" posts and metal tags with location information written thereon.
3. The bearings and distances in degrees and feet between claim corners are as depicted on the above map.

When recorded return to:

Attn: David Bertuch
BHP Mineral Resources Inc.
180 Magee Suite 134
Tucson, Arizona 85704

LOCATION NOTICE FOR LODE MINING CLAIM

NOTICE IS HEREBY GIVEN that the AQUA 346
_____ lode mining claim has been located
by BHP Mineral Resources Inc. whose current mailing
address is 180 Magee Suite 134
Tucson, Arizona 85704

RECEIVED
BLM AZ STATE OFFICE
2018 JUN 21 P 1:08
PHOENIX, ARIZONA

The general course of this claim is East/West and it is situated in Greenlee
County, Arizona. This claim is 1500 feet in length and 600 feet in width. This claim runs
from the location monument on which this location notice is posted approximately 10 feet in a
easterly direction to the east end line and 1490 feet in a westerly direction to the
west end line. This claim is marked by six monuments, one at each corner and one at the center of each
end line of the claim.

The location monument on which this notice is posted is situated within Section 30, Township 4
South, Range 32 East, Gila Salt River Base and Meridian, Arizona and this claim encompasses portions
of the following quarter section (s), section (s), Township (s) and Range (s) NE 1/4 of the SE 1/4 and NW 1/4
of the SE 1/4 of Section 30, Township 4 South, Range 32 East, Gila Salt River Base and Meridian, Greenlee
County, Arizona, San Francisco River Mining District.

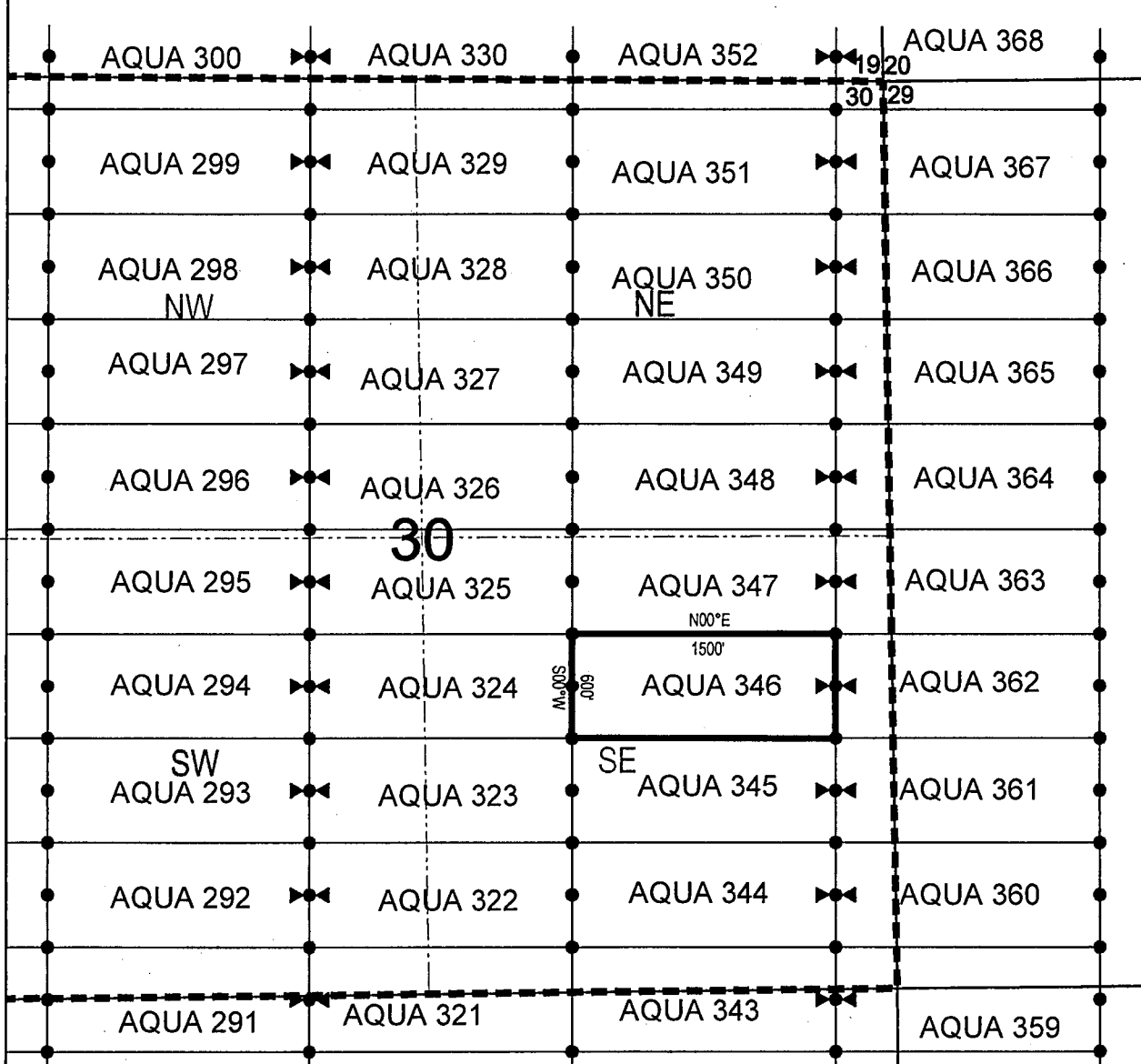
The locality of this claim with reference to some natural object or permanent monument and additional information
(if any) concerning its locality are as follows: 3119 feet south and 10366 feet east from the northeast corner of
Section 26, Township 4 South, Range 31 East, to the northeast corner of said claim.

DATED AND POSTED on the ground this 2nd day of April, 2018

LOCATOR (s) BHP Mineral Resources Inc. AGENT: T. Robert Breen /
180 Magee Suite 134
Tucson, AZ 85704

ANCH451730

LODE CLAIM LOCATION MAP



• Corner Posts ▲ Location Monuments Scale: 1"=1000'



1. The above map depicts the **AQUA 346** Lode Claim, which is located in the NE 1/4 of the SE 1/4 and NW 1/4 of the SE 1/4 of Section 30, Township 4 South, Range 32 East, Gila Salt River Base and Meridian, Greenlee County, Arizona, San Francisco River Mining District.
2. The type of corner and location monuments used are wood 2"x2"x48" posts and metal tags with location information written thereon.
3. The bearings and distances in degrees and feet between claim corners are as depicted on the above map.

When recorded return to:

Attn: David Bertuch
BHP Mineral Resources Inc.
180 Magee Suite 134
Tucson, Arizona 85704

LOCATION NOTICE FOR LODE MINING CLAIM

NOTICE IS HEREBY GIVEN that the AQUA 347
_____ lode mining claim has been located
by BHP Mineral Resources Inc. whose current mailing
address is 180 Magee Suite 134
Tucson, Arizona 85704

RECEIVED
BLM AZ STATE OFFICE
2018 JUN 21 P 1:08
PHOENIX, ARIZONA

The general course of this claim is East/West and it is situated in Greenlee
County, Arizona. This claim is 1500 feet in length and 600 feet in width. This claim runs
from the location monument on which this location notice is posted approximately 10 feet in a
easterly direction to the east end line and 1490 feet in a westerly direction to the
west end line. This claim is marked by six monuments, one at each corner and one at the center of each
end line of the claim.

The location monument on which this notice is posted is situated within Section 30, Township 4
South, Range 32 East, Gila Salt River Base and Meridian, Arizona and this claim encompasses portions
of the following quarter section (s), section (s), Township (s) and Range (s) NE 1/4 of the SE 1/4 and NW 1/4
of the SE 1/4, and SE 1/4 of the NE 1/4 and SW 1/4 of the NE 1/4 of Section 30, Township 4 South, Range 32
East, Gila Salt River Base and Meridian, Greenlee County, Arizona, San Francisco River Mining District.


The locality of this claim with reference to some natural object or permanent monument and additional information
(if any) concerning its locality are as follows: 2519 feet south and 10366 feet east from the northeast corner of
Section 26, Township 4 South, Range 31 East, to the northeast corner of said claim.

DATED AND POSTED on the ground this 2nd day of April, 2018

LOCATOR (s) BHP Mineral Resources Inc. AGENT: T. Robert Breen
180 Magee Suite 134
Tucson, AZ 85704

ANCH 51731

LODE CLAIM LOCATION MAP



• Corner Posts ▲ Location Monuments Scale: 1"=1000'



1. The above map depicts the **AQUA 347** Lode Claim, which is located in the NE 1/4 of the SE 1/4 and NW 1/4 of the SE 1/4, and SE 1/4 of the NE 1/4 and SW 1/4 of the NE 1/4 of Section 30, Township 4 South, Range 32 East, Gila Salt River Base and Meridian, Greenlee County, Arizona, San Francisco River Mining District.
2. The type of corner and location monuments used are wood 2"x2"x48" posts and metal tags with location information written thereon.
3. The bearings and distances in degrees and feet between claim corners are as depicted on the above map.

When recorded return to:

Attn: David Bertuch
BHP Mineral Resources Inc.
180 Magee Suite 134
Tucson, Arizona 85704

LOCATION NOTICE FOR LODE MINING CLAIM

NOTICE IS HEREBY GIVEN that the AQUA 348
_____ lode mining claim has been located
by BHP Mineral Resources Inc. whose current mailing
address is 180 Magee Suite 134
Tucson, Arizona 85704

RECEIVED
BLM AZ STATE OFFICE
2018 JUN 21 P 1:08
PHOENIX, ARIZONA

The general course of this claim is East/West and it is situated in Greenlee
County, Arizona. This claim is 1500 feet in length and 600 feet in width. This claim runs
from the location monument on which this location notice is posted approximately 10 feet in a
easterly direction to the east end line and 1490 feet in a westerly direction to the
west end line. This claim is marked by six monuments, one at each corner and one at the center of each
end line of the claim.

The location monument on which this notice is posted is situated within Section 30, Township 4
South, Range 32 East, Gila Salt River Base and Meridian, Arizona and this claim encompasses portions
of the following quarter section (s), section (s), Township (s) and Range (s) SE 1/4 of the NE 1/4 and SW 1/4
of the NE 1/4 of Section 30, Township 4 South, Range 32 East, Gila Salt River Base and Meridian, Greenlee
County, Arizona, San Francisco River Mining District.

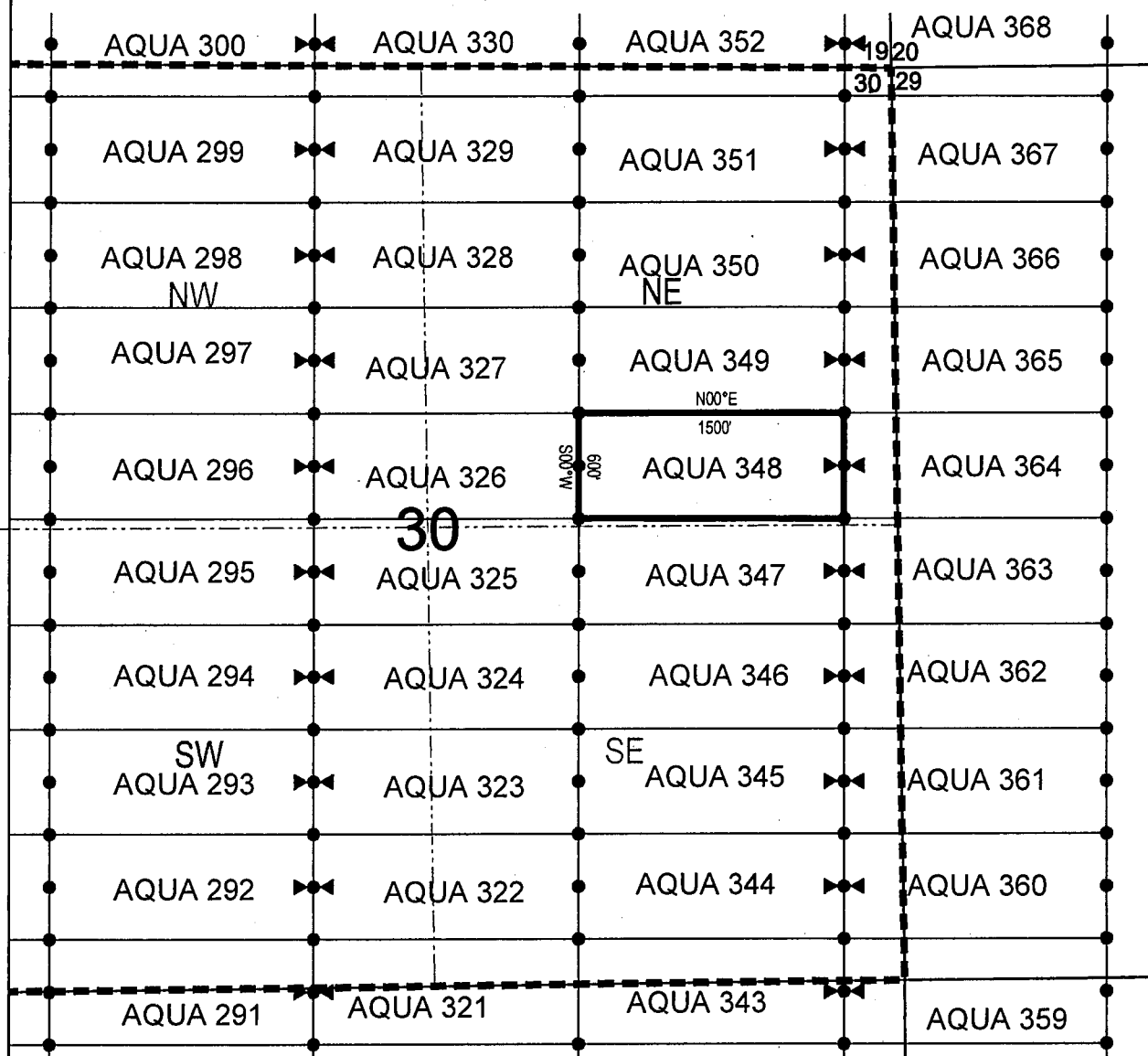
The locality of this claim with reference to some natural object or permanent monument and additional information
(if any) concerning its locality are as follows: 1919 feet south and 10366 feet east from the northeast corner of
Section 26, Township 4 South, Range 31 East, to the northeast corner of said claim.

DATED AND POSTED on the ground this 2nd day of April, 2018

LOCATOR (s) BHP Mineral Resources Inc. AGENT: T. Robert Breen /
180 Magee Suite 134
Tucson, AZ 85704

AMC451732

LODE CLAIM LOCATION MAP



• Corner Posts

▲ Location Monuments

Scale: 1"=1000'



1. The above map depicts the **AQUA 348** Lode Claim, which is located in the SE 1/4 of the NE 1/4 and SW 1/4 of the NE 1/4 of Section 30, Township 4 South, Range 32 East, Gila Salt River Base and Meridian, Greenlee County, Arizona, San Francisco River Mining District.
2. The type of corner and location monuments used are wood 2"x2"x48" posts and metal tags with location information written thereon.
3. The bearings and distances in degrees and feet between claim corners are as depicted on the above map.

When recorded return to:

Attn: David Bertuch
BHP Mineral Resources Inc.
180 Magee Suite 134
Tucson, Arizona 85704

LOCATION NOTICE FOR LODE MINING CLAIM

NOTICE IS HEREBY GIVEN that the AQUA 349
_____ lode mining claim has been located
by BHP Mineral Resources Inc. whose current mailing
address is 180 Magee Suite 134
Tucson, Arizona 85704


RECEIVED
BLM AZ STATE OFFICE
2018 JUN 21 P 1:08
PHOENIX, ARIZONA

The general course of this claim is East/West and it is situated in Greenlee
County, Arizona. This claim is 1500 feet in length and 600 feet in width. This claim runs
from the location monument on which this location notice is posted approximately 10 feet in a
easterly direction to the east end line and 1490 feet in a westerly direction to the
west end line. This claim is marked by six monuments, one at each corner and one at the center of each
end line of the claim.

The location monument on which this notice is posted is situated within Section 30, Township 4
South, Range 32 East, Gila Salt River Base and Meridian, Arizona and this claim encompasses portions
of the following quarter section (s), section (s), Township (s) and Range (s) SE 1/4 of the NE 1/4 and SW 1/4
of the NE 1/4 of Section 30, Township 4 South, Range 32 East, Gila Salt River Base and Meridian, Greenlee
County, Arizona, San Francisco River Mining District.

The locality of this claim with reference to some natural object or permanent monument and additional information
(if any) concerning its locality are as follows: 1319 feet south and 10366 feet east from the northeast corner of
Section 26, Township 4 South, Range 31 East, to the northeast corner of said claim.

DATED AND POSTED on the ground this 2nd day of April, 2018

LOCATOR (s) BHP Mineral Resources Inc. AGENT: T. Robert Breen / 
180 Magee Suite 134
Tucson, AZ 85704

AMC451733

LODE CLAIM LOCATION MAP

AQUA 300	AQUA 330	AQUA 352	AQUA 368
AQUA 299	AQUA 329	AQUA 351	AQUA 367
AQUA 298 NW	AQUA 328	NE AQUA 350 N00°E 1500'	AQUA 366
AQUA 297	AQUA 327	AQUA 349	AQUA 365
AQUA 296	AQUA 326	AQUA 348	AQUA 364
AQUA 295	AQUA 325	AQUA 347	AQUA 363
AQUA 294	AQUA 324	AQUA 346	AQUA 362
SW AQUA 293	AQUA 323	SE AQUA 345	AQUA 361
AQUA 292	AQUA 322	AQUA 344	AQUA 360
AQUA 291	AQUA 321	AQUA 343	AQUA 359

1. The above map depicts the **AQUA 349** Lode Claim, which is located in the SE 1/4 of the NE 1/4 and SW 1/4 of the NE 1/4 of Section 30, Township 4 South, Range 32 East, Gila Salt River Base and Meridian, Greenlee County, Arizona, San Francisco River Mining District.
2. The type of corner and location monuments used are wood 2"x2"x48" posts and metal tags with location information written thereon.
3. The bearings and distances in degrees and feet between claim corners are as depicted on the above map.

When recorded return to:

Attn: David Bertuch
BHP Mineral Resources Inc.
180 Magee Suite 134
Tucson, Arizona 85704

LOCATION NOTICE FOR LODE MINING CLAIM

NOTICE IS HEREBY GIVEN that the AQUA 350
_____ lode mining claim has been located
by BHP Mineral Resources Inc. whose current mailing
address is 180 Magee Suite 134
Tucson, Arizona 85704

RECEIVED
BLM AZ STATE OFFICE
2018 JUN 21 P 1:08
PHOENIX, ARIZONA

The general course of this claim is East/West and it is situated in Greenlee
County, Arizona. This claim is 1500 feet in length and 600 feet in width. This claim runs
from the location monument on which this location notice is posted approximately 10 feet in a
easterly direction to the east end line and 1490 feet in a westerly direction to the
west end line. This claim is marked by six monuments, one at each corner and one at the center of each
end line of the claim.

The location monument on which this notice is posted is situated within Section 30, Township 4
South, Range 32 East, Gila Salt River Base and Meridian, Arizona and this claim encompasses portions
of the following quarter section (s), section (s), Township (s) and Range (s) NE 1/4 of the NE 1/4, NW 1/4 of
the NE 1/4, SW 1/4 of the NE 1/4 and SE 1/4 of the NE 1/4 of Section 30, Township 4 South, Range 32 East,
Gila Salt River Base and Meridian, Greenlee County, Arizona, San Francisco River Mining District.


The locality of this claim with reference to some natural object or permanent monument and additional information
(if any) concerning its locality are as follows: 719 feet south and 10366 feet east from the northeast corner of
Section 26, Township 4 South, Range 31 East, to the northeast corner of said claim.

DATED AND POSTED on the ground this 2nd day of April; 2018

LOCATOR (s) BHP Mineral Resources Inc. AGENT: T. Robert Breen /
180 Magee Suite 134
Tucson, AZ 85704

AMC451734

LODE CLAIM LOCATION MAP



• Corner Posts

▲ Location Monuments

Scale: 1"=1000'



1. The above map depicts the **AQUA 350** Lode Claim, which is located in the NE 1/4 of the NE 1/4, NW 1/4 of the NE 1/4, SW 1/4 of the NE 1/4 and SE 1/4 of the NE 1/4 of Section 30, Township 4 South, Range 32 East, Gila Salt River Base and Meridian, Greenlee County, Arizona, San Francisco River Mining District.
2. The type of corner and location monuments used are wood 2"x2"x48" posts and metal tags with location information written thereon.
3. The bearings and distances in degrees and feet between claim corners are as depicted on the above map.

When recorded return to:

Attn: David Bertuch
BHP Mineral Resources Inc.
180 Magee Suite 134
Tucson, Arizona 85704

LOCATION NOTICE FOR LOPE MINING CLAIM

NOTICE IS HEREBY GIVEN that the AQUA 351

_____ lode mining claim has been located

by BHP Mineral Resources Inc. whose current mailing

address is 180 Magee Suite 134

Tucson, Arizona 85704

RECEIVED
BLM AZ STATE OFFICE
2018 JUN 21 P 1:08
PHOENIX, ARIZONA


The general course of this claim is East/West and it is situated in Greenlee County, Arizona. This claim is 1500 feet in length and 600 feet in width. This claim runs from the location monument on which this location notice is posted approximately 10 feet in a easterly direction to the east end line and 1490 feet in a westerly direction to the west end line. This claim is marked by six monuments, one at each corner and one at the center of each end line of the claim.

The location monument on which this notice is posted is situated within Section 30, Township 4 South, Range 32 East, Gila Salt River Base and Meridian, Arizona and this claim encompasses portions of the following quarter section (s), section (s), Township (s) and Range (s) NE 1/4 of the NE 1/4 and NW 1/4 of the NE 1/4 of Section 30, Township 4 South, Range 32 East, Gila Salt River Base and Meridian, Greenlee County, Arizona, San Francisco River Mining District.

The locality of this claim with reference to some natural object or permanent monument and additional information (if any) concerning its locality are as follows: 119 feet south and 10366 feet east from the northeast corner of Section 26, Township 4 South, Range 31 East, to the northeast corner of said claim.


DATED AND POSTED on the ground this 2nd day of April, 2018

LOCATOR (s) BHP Mineral Resources Inc. AGENT: T. Robert Breen /
180 Magee Suite 134
Tucson, AZ 85704



AMC451735

LODE CLAIM LOCATION MAP



• Corner Posts

▲ Location Monuments

Scale: 1"=1000'



1. The above map depicts the **AQUA 351** Lode Claim, which is located in the NE 1/4 of the NE 1/4 and NW 1/4 of the NE 1/4 of Section 30, Township 4 South, Range 32 East, Gila Salt River Base and Meridian; Greenlee County, Arizona, San Francisco River Mining District.
2. The type of corner and location monuments used are wood 2"x2"x48" posts and metal tags with location information written thereon.
3. The bearings and distances in degrees and feet between claim corners are as depicted on the above map.

When recorded return to:

Attn: David Bertuch
BHP Mineral Resources Inc.
180 Magee Suite 134
Tucson, Arizona 85704

LOCATION NOTICE FOR LOPE MINING CLAIM

NOTICE IS HEREBY GIVEN that the AQUA 352
_____ lode mining claim has been located
by BHP Mineral Resources Inc. whose current mailing
address is 180 Magee Suite 134
Tucson, Arizona 85704

RECEIVED
BLM AZ STATE OFFICE
2018 JUN 21 P 1:08
PHOENIX, ARIZONA


The general course of this claim is East/West and it is situated in Greenlee
County, Arizona. This claim is 1500 feet in length and 600 feet in width. This claim runs
from the location monument on which this location notice is posted approximately 10 feet in a
easterly direction to the east end line and 1490 feet in a westerly direction to the
west end line. This claim is marked by six monuments, one at each corner and one at the center of each
end line of the claim.

The location monument on which this notice is posted is situated within Section 19, Township 4
South, Range 32 East, Gila Salt River Base and Meridian, Arizona and this claim encompasses portions
of the following quarter section (s), section (s), Township (s) and Range (s) SE 1/4 of the SE 1/4 and SW 1/4
of the SE 1/4 of Section 19, and NW 1/4 of the NE 1/4 and NE 1/4 of the NE 1/4 of Section 30, Township 4
South, Range 32 East, Gila Salt River Base and Meridian, Greenlee County, Arizona, San Francisco River
Mining District.

The locality of this claim with reference to some natural object or permanent monument and additional information
(if any) concerning its locality are as follows: 481 feet north and 10366 feet east from the northeast corner of
Section 26, Township 4 South, Range 31 East, to the northeast corner of said claim.

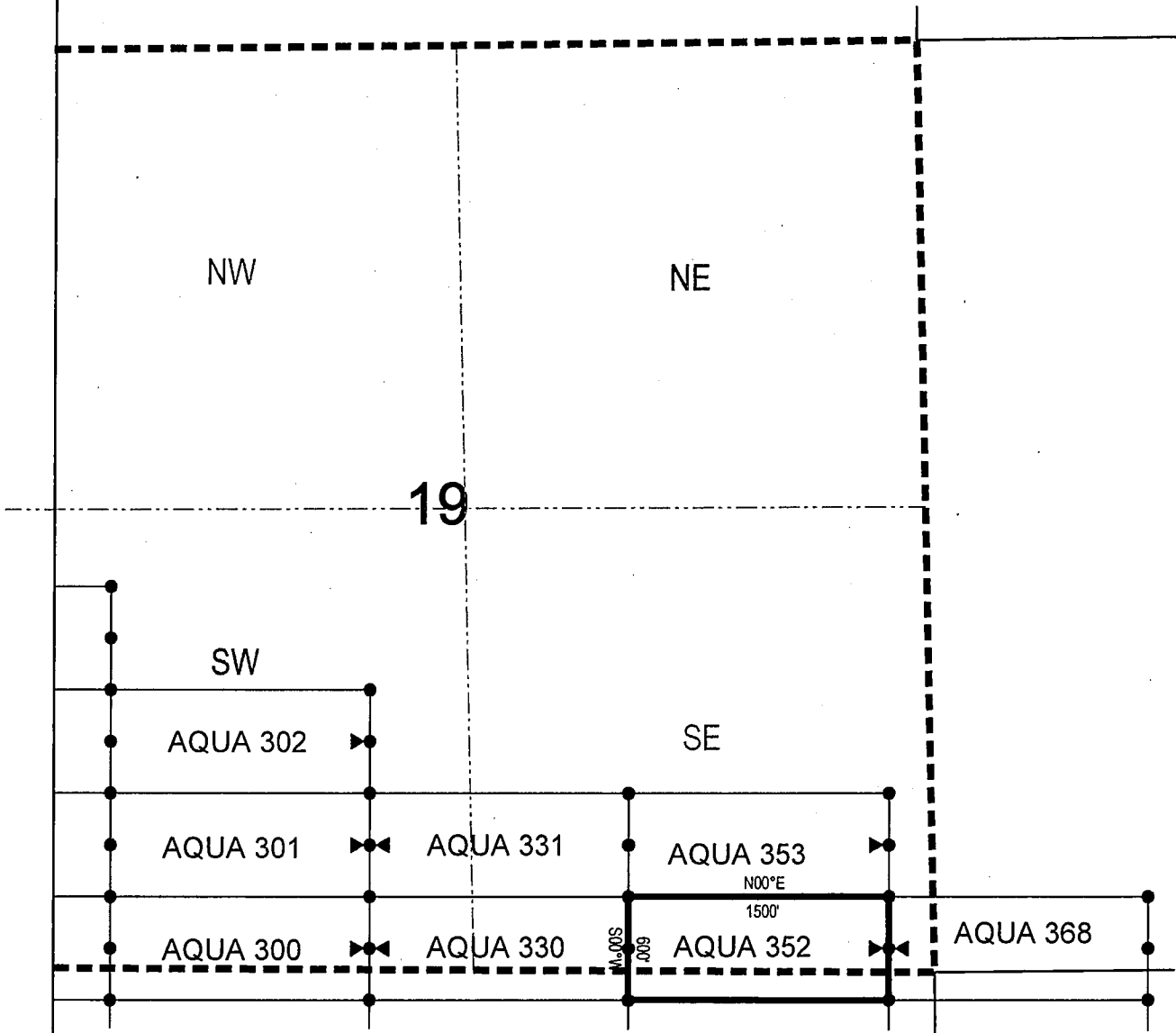
DATED AND POSTED on the ground this 2nd day of April, 2018

LOCATOR (s) BHP Mineral Resources Inc. AGENT: T. Robert Breen /
180 Magee Suite 134
Tucson, AZ 85704



AMC451736

LODE CLAIM LOCATION MAP



• Corner Posts ▲ Location Monuments Scale: 1"=1000'



1. The above map depicts the **AQUA 352** Lode Claim, which is located in the SE 1/4 of the SE 1/4 and SW 1/4 of the SE 1/4 of Section 19, and NW 1/4 of the NE 1/4 and NE 1/4 of the NE 1/4 of Section 30, Township 4 South, Range 32 East, Gila Salt River Base and Meridian, Greenlee County, Arizona, San Francisco River Mining District.
2. The type of corner and location monuments used are wood 2"x2"x48" posts and metal tags with location information written thereon.
3. The bearings and distances in degrees and feet between claim corners are as depicted on the above map.

When recorded return to:

Attn: David Bertuch
BHP Mineral Resources Inc.
180 Magee Suite 134
Tucson, Arizona 85704

LOCATION NOTICE FOR LODE MINING CLAIM

NOTICE IS HEREBY GIVEN that the AQUA 353
_____ lode mining claim has been located
by BHP Mineral Resources Inc. whose current mailing
address is 180 Magee Suite 134
Tucson, Arizona 85704

RECEIVED
BLM AZ STATE OFFICE
2018 JUN 21 P 1:08
PHOENIX, ARIZONA

The general course of this claim is East/West and it is situated in Greenlee
County, Arizona. This claim is 1500 feet in length and 600 feet in width. This claim runs
from the location monument on which this location notice is posted approximately 10 feet in a
easterly direction to the east end line and 1490 feet in a westerly direction to the
west end line. This claim is marked by six monuments, one at each corner and one at the center of each
end line of the claim.

The location monument on which this notice is posted is situated within Section 19, Township 4
South, Range 32 East, Gila Salt River Base and Meridian, Arizona and this claim encompasses portions
of the following quarter section (s), section (s), Township (s) and Range (s) SE 1/4 of the SE 1/4 and SW 1/4
of the SE 1/4 of Section 19, Township 4 South, Range 32 East, Gila Salt River Base and Meridian, Greenlee
County, Arizona, San Francisco River Mining District.

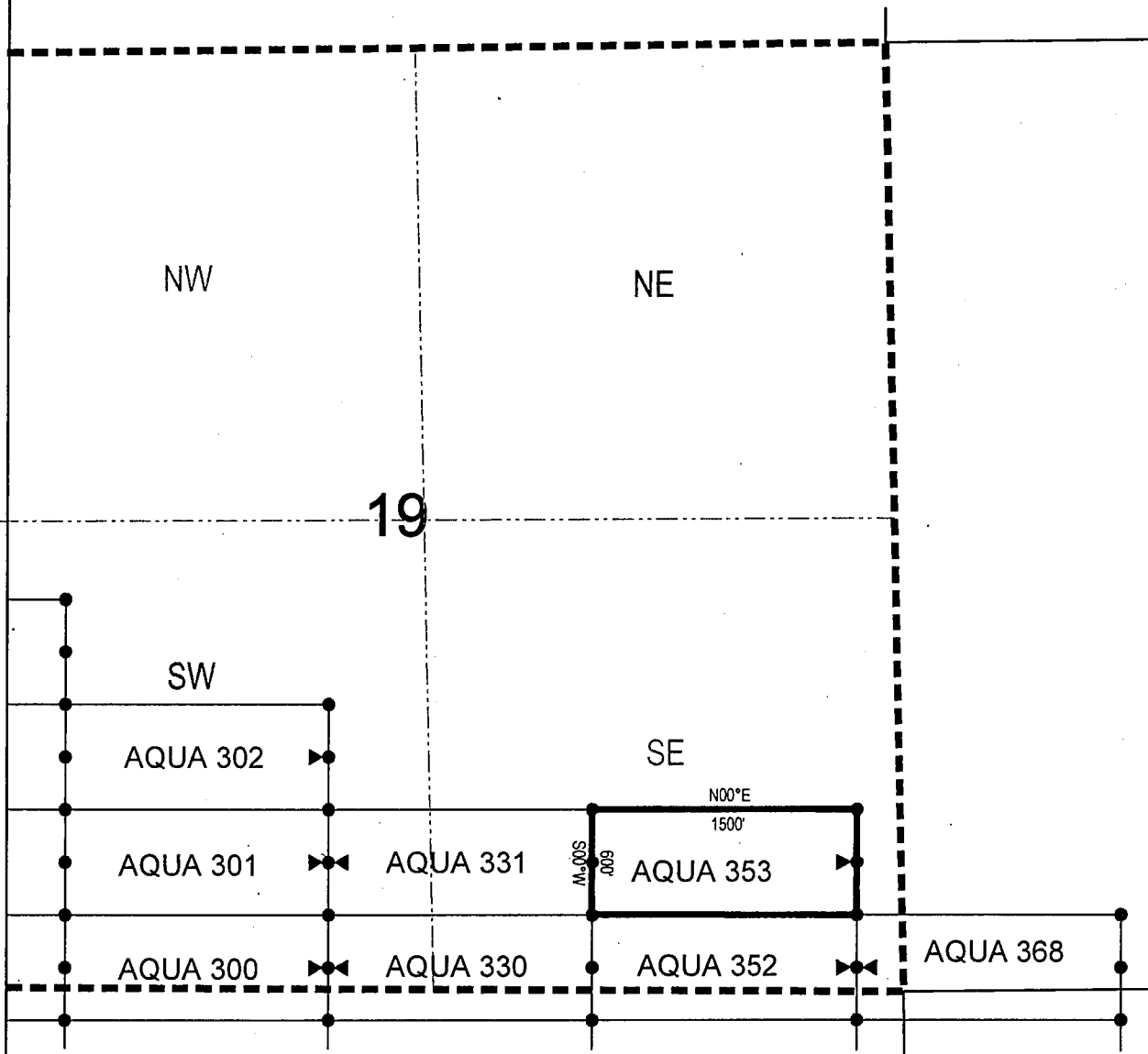
The locality of this claim with reference to some natural object or permanent monument and additional information
(if any) concerning its locality are as follows: 1081 feet north and 10366 feet east from the northeast corner of
Section 26, Township 4 South, Range 31 East, to the northeast corner of said claim.

DATED AND POSTED on the ground this 2nd day of April, 2018

LOCATOR (s) BHP Mineral Resources Inc. AGENT: T. Robert Breen /
180 Magee Suite 134
Tucson, AZ 85704

AMC451737

LODE CLAIM LOCATION MAP



• Corner Posts

▲ Location Monuments

Scale: 1"=1000'



1. The above map depicts the **AQUA 352** Lode Claim, which is located in the SE 1/4 of the SE 1/4 and SW 1/4 of the SE 1/4 of Section 19, Township 4 South, Range 32 East, Gila Salt River Base and Meridian, Greenlee County, Arizona, San Francisco River Mining District.
2. The type of corner and location monuments used are wood 2"x2"x48" posts and metal tags with location information written thereon.
3. The bearings and distances in degrees and feet between claim corners are as depicted on the above map.

Attn: David Bertuch
BHP Mineral Resources Inc.
180 Magee Suite 134
Tucson, Arizona 85704

NOTICE IS HEREBY GIVEN that the **AQUA 354**

by BHP Mineral Resources Inc. whose current mailing

address is 180 Magee Suite 134

Tucson, Arizona 85704

RECEIVED
BLM AZ STATE OFFICE
2018 JUN 21 P 1:08
PHOENIX, ARIZONA

The location monument on which this notice is posted is situated within Section 31, Township 4 South, Range 32 East, Gila Salt River Base and Meridian, Arizona and this claim encompasses portions of the

following quarter section(s), section(s), Township(s) and Range(s): NE 1/4 of the SE 1/4 of Section 31, and NW 1/4 of the SW 1/4 of Section 32, Township 4 South, Range 32 East, Gila Salt River Base and Meridian, Greenlee County, Arizona, San Francisco River Mining District.

The locality of this claim with reference to some natural object or permanent monument and additional information (if any) concerning its locality are as follows: 7919 feet south and 11866 feet east from the northeast corner of Section 26, Township 4 South, Range 31 East, to the northeast corner of said claim.

Inaccessibility has made a **Witness Corner** necessary for this claim. Said Witness Corner for this claim has been set **4800 feet north** of the northeast corner as described above, at the northeast corner of **Aqua #362**, which is 3119 feet south and 11866 feet east from the northeast corner of Section 26, Township 4 South, Range 31 East.


DATED AND POSTED on the ground this 30th day of May, 2018

LOCATOR (s) BHP Mineral Resources Inc.
180 Magee Suite 134
Tucson, AZ 85704

AGENT: T. Robert Breen /

AMC 151738

LODE CLAIM LOCATION MAP



• Corner Posts ▲ Location Monuments Scale: 1"=1000'

1. The above map depicts the **AQUA 354** Lode Claim, which is located in the NE 1/4 of the SE 1/4 of Section 31, and NW 1/4 of the SW 1/4 of Section 32, Township 4 South, Range 32 East, Gila Salt River Base and Meridian, Greenlee County, Arizona, San Francisco River Mining District.
2. The type of corner and location monuments used are wood 2"x2"x48" posts and metal tags with location information written thereon.
3. The bearings and distances in degrees and feet between claim corners are as depicted on the above map.

Attn: David Bertuch
BHP Mineral Resources Inc.
180 Magee Suite 134
Tucson, Arizona 85704

NOTICE IS HEREBY GIVEN that the **AQUA 355**

_____ lode mining claim has been located
by BHP Mineral Resources Inc. whose current mailing
address is 180 Magee Suite 134
Tucson, Arizona 85704

RECEIVED
BLM AZ STATE OFFICE
2018 JUN 21 P 1:08
PHOENIX, ARIZONA

The location monument on which this notice is posted is situated within Section 31, Township 4 South, Range 32 East, Gila Salt River Base and Meridian, Arizona and this claim encompasses portions of the following quarter section(s), section(s), Township(s) and Range(s): SE 1/4 of the NE 1/4 and NE 1/4 of the SE 1/4 of Section 31, and NW 1/4 of the SW 1/4 and SW 1/4 of the NW 1/4 of Section 32, Township 4 South, Range 32 East, Gila Salt River Base and Meridian, Greenlee County, Arizona, San Francisco River Mining District.

Inaccessibility has made a **Witness Corner** necessary for this claim. Said Witness Corner for this claim has been set **4200** feet north of the northeast corner as described above, at the northeast corner of **Aqua #362**, which is 3119 feet south and 11866 feet east from the northeast corner of Section 26, Township 4 South, Range 31 East.

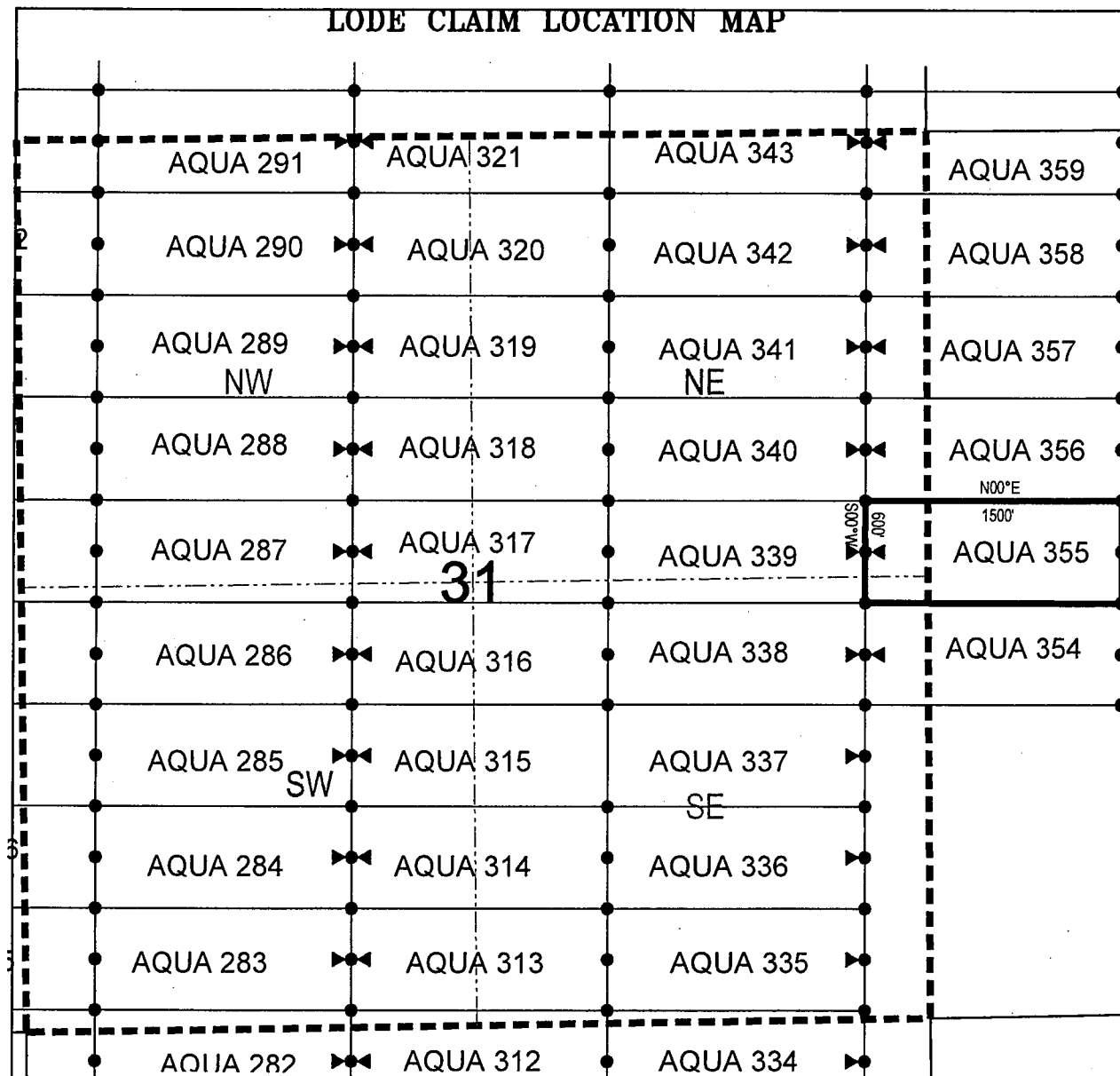
DATED AND POSTED on the ground this 30th day of May, 20 18

LOCATOR (s) BHP Mineral Resources Inc.
180 Magee Suite 134
Tucson, AZ 85704

AGENT: T. Robert Breen

AMC 451739

LODE CLAIM LOCATION MAP



• Corner Posts

▲ Location Monuments

Scale: 1"=1000'



1. The above map depicts the **AQUA 355** Lode Claim, which is located in the SE 1/4 of the NE 1/4 and NE 1/4 of the SE 1/4 of Section 31, and NW 1/4 of the SW 1/4 and SW 1/4 of the NW 1/4 of Section 32, Township 4 South, Range 32 East, Gila Salt River Base and Meridian, Greenlee County, Arizona, San Francisco River Mining District.
2. The type of corner and location monuments used are wood 2"x2"x48" posts and metal tags with location information written thereon.
3. The bearings and distances in degrees and feet between claim corners are as depicted on the above map.

[illegible]

Scale: 1"=1000'



1. The above map depicts the **AQUA 356** Lode Claim, which is located in the SE 1/4 of the NE 1/4 of Section 31, and SW 1/4 of the NW 1/4 of Section 32, Township 4 South, Range 32 East, Gila Salt River Base and Meridian, Greenlee County, Arizona, San Francisco River Mining District.
2. The type of corner and location monuments used are wood 2"x2"x48" posts and metal tags with location information written thereon.
3. The bearings and distances in degrees and feet between claim corners are as depicted on the above map.

**Attn: David Bertuch
BHP Mineral Resources Inc.
180 Magee Suite 134
Tucson, Arizona 85704**

NOTICE IS HEREBY GIVEN that the **AQUA 357**

_____ lode mining claim has been located
by BHP Mineral Resources Inc. whose current mailing
address is 180 Magee Suite 134
Tucson, Arizona 85704

RECEIVED
BLM AZ STATE OFFICE
2018 JUN 21 P 1:09
PHOENIX, ARIZONA


The location monument on which this notice is posted is situated within Section 31, Township 4 South, Range 32 East, Gila Salt River Base and Meridian, Arizona and this claim encompasses portions of the following quarter section(s), section(s), Township(s) and Range(s): NE 1/4 of the NE 1/4 and SE 1/4 of the NE 1/4 of Section 31, and SW 1/4 of the NW 1/4 and NW 1/4 of the NW 1/4 of Section 32, Township 4 South, Range 32 East, Gila Salt River Base and Meridian, Greenlee County, Arizona, San Francisco River Mining District.

Inaccessibility has made a **Witness Corner** necessary for this claim. Said Witness Corner for this claim has been set **3000** feet north of the northeast corner as described above, at the northeast corner of **Aqua #362**, which is 3119 feet south and 11866 feet east from the northeast corner of Section 26, Township 4 South, Range 31 East.

DATED AND POSTED on the ground this 30th day of May, 20 18

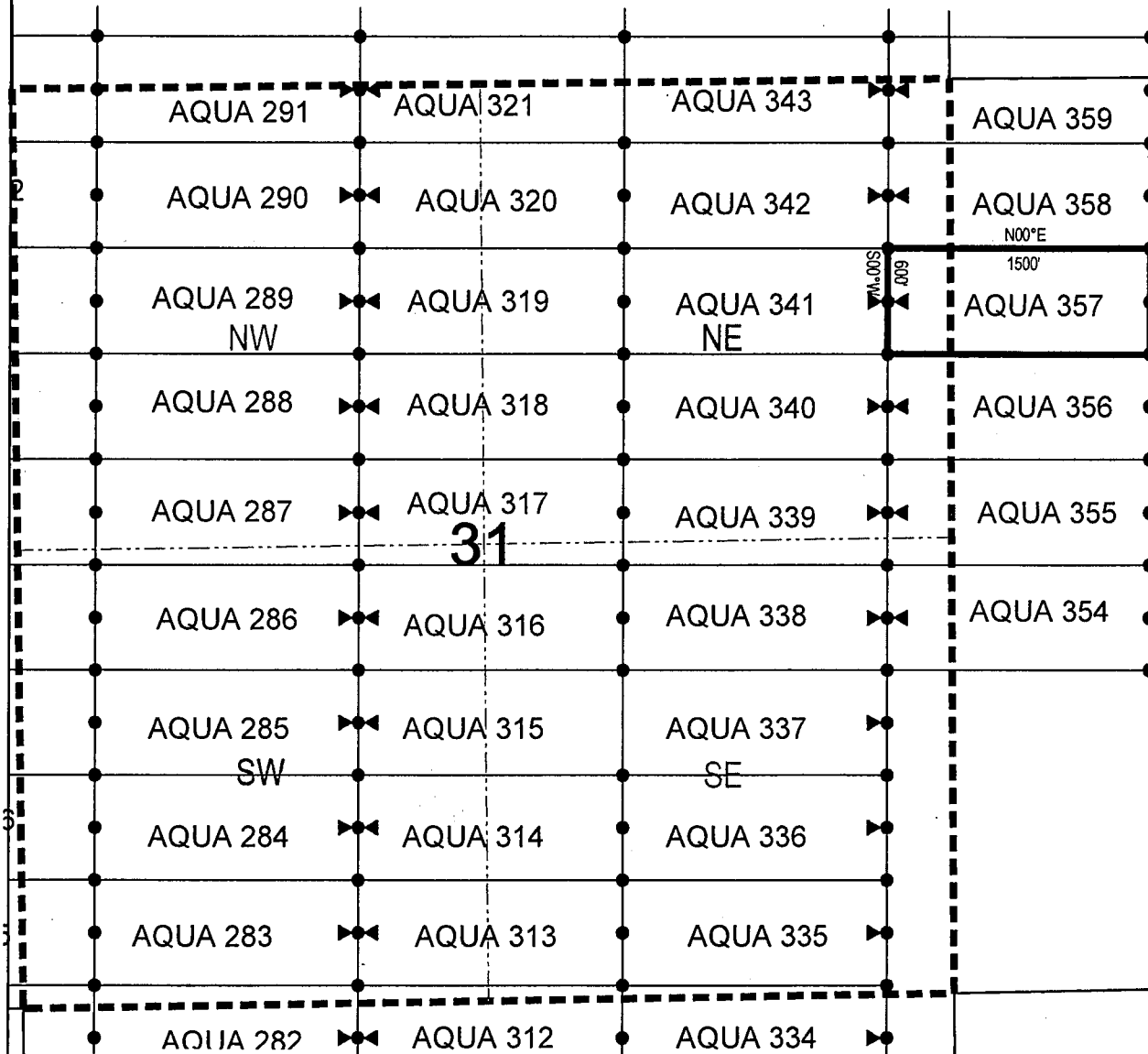
LOCATOR (s) BHP Mineral Resources Inc.
180 Magee Suite 134
Tucson, AZ 85704

AGENT: T. Robert Breen /



ANCH 5174

LODE CLAIM LOCATION MAP



• Corner Posts ▲ Location Monuments Scale: 1"=1000'



1. The above map depicts the **AQUA 357** Lode Claim, which is located in the NE 1/4 of the NE 1/4 and SE 1/4 of the NE 1/4 of Section 31, and SW 1/4 of the NW 1/4 and NW 1/4 of the NW 1/4 of Section 32, Township 4 South, Range 32 East, Gila Salt River Base and Meridian, Greenlee County, Arizona, San Francisco River Mining District.
2. The type of corner and location monuments used are wood 2"x2"x48" posts and metal tags with location information written thereon.
3. The bearings and distances in degrees and feet between claim corners are as depicted on the above map.

**Attn: David Bertuch
BHP Mineral Resources Inc.
180 Magee Suite 134
Tucson, Arizona 85704**

NOTICE IS HEREBY GIVEN that the **AQUA 358**

by BHP Mineral Resources Inc. whose current mailing

Tucson, Arizona 85704

RECEIVED
BLM AZ STATE OFFICE
2018 JUN 21 P 1:09
PHOENIX, ARIZONA

The location monument on which this notice is posted is situated within Section 31, Township 4 South, Range 32 East, Gila Salt River Base and Meridian, Arizona and this claim encompasses portions of the

AMC 451742

Inaccessibility has made a **Witness Corner** necessary for this claim. Said Witness Corner for this claim has been set **2400** feet north of the northeast corner as described above, at the northeast corner of **Aqua #362**, which is 3119 feet south and 11866 feet east from the northeast corner of Section 26, Township 4 South, Range 31 East.

DATED AND POSTED on the ground this 30th day of May, 20 18

LOCATOR (s) BHP Mineral Resources Inc.
180 Magee Suite 134
Tucson, AZ 85704

AGENT: T. Robert Breen /

LODE CLAIM LOCATION MAP

AQUA 291 AQUA 321 AQUA 343 AQUA 359

AQUA 290 AQUA 320 AQUA 342 AQUA 358

AQUA 289 NW AQUA 319 AQUA 341 NE AQUA 357

AQUA 288 AQUA 318 AQUA 340 AQUA 356

AQUA 287 AQUA 317 AQUA 339 AQUA 355

AQUA 286 AQUA 316 AQUA 338 AQUA 354

AQUA 285 SW AQUA 315 AQUA 337 SE

AQUA 284 AQUA 314 AQUA 336

AQUA 283 AQUA 313 AQUA 335

AQUA 282 AQUA 312 AQUA 334

1500' N00°E

Scale: 1"=1000'



1. The above map depicts the **AQUA 358** Lode Claim, which is located in the NE 1/4 of the NE 1/4 of Section 31, and NW 1/4 of the NW 1/4 of Section 32, Township 4 South, Range 32 East, Gila Salt River Base and Meridian, Greenlee County, Arizona, San Francisco River Mining District.
2. The type of corner and location monuments used are wood 2"x2"x48" posts and metal tags with location information written thereon.
3. The bearings and distances in degrees and feet between claim corners are as depicted on the above map.

Attn: David Bertuch
BHP Mineral Resources Inc.
180 Magee Suite 134
Tucson, Arizona 85704

NOTICE IS HEREBY GIVEN that the **AQUA 359**

by BHP Mineral Resources Inc. whose current mailing


Tucson, Arizona 85704

RECEIVED:
BLM AZ STATE OFFICE
2018 JUN 21 P 1:09
PHOENIX, ARIZONA

AMC 451743



LODE CLAIM LOCATION MAP



• Corner Posts ▲ Location Monuments Scale: 1"=1000'



1. The above map depicts the **AQUA 359** Lode Claim, which is located in the NE 1/4 of the NE 1/4 of Section 31, NW 1/4 of the NW 1/4 of Section 32, SW 1/4 of the SW 1/4 of Section 29, and SE 1/4 of the SE 1/4 of Section 30, Township 4 South, Range 32 East, Gila Salt River Base and Meridian, Greenlee County, Arizona, San Francisco River Mining District.
2. The type of corner and location monuments used are wood 2"x2"x48" posts and metal tags with location information written thereon.
3. The bearings and distances in degrees and feet between claim corners are as depicted on the above map.

Attn: David Bertuch
BHP Mineral Resources Inc.
180 Magee Suite 134
Tucson, Arizona 85704

NOTICE IS HEREBY GIVEN that the **AQUA 360**

_____ lode mining claim has been located
by BHP Mineral Resources Inc. whose current mailing
address is 180 Magee Suite 134
Tucson, Arizona 85704

RECEIVED
BLM AZ STATE OFFICE
2018 JUN 21 P 1:09
PHOENIX, ARIZONA

The location monument on which this notice is posted is situated within Section 30, Township 4 South, Range 32 East, Gila Salt River Base and Meridian, Arizona and this claim encompasses portions of the following quarter section(s), section(s), Township(s) and Range(s): SE 1/4 of the SE 1/4 of Section 30, and SW 1/4 of the SW 1/4 of Section 29, Township 4 South, Range 32 East, Gila Salt River Base and Meridian, Greenlee County, Arizona, San Francisco River Mining District.

Inaccessibility has made a **Witness Corner** necessary for this claim. Said Witness Corner for this claim has been set **1200 feet north** of the northeast corner as described above, at the northeast corner of **Aqua #362**, which is 3119 feet south and 11866 feet east from the northeast corner of Section 26, Township 4 South, Range 31 East.

DATED AND POSTED on the ground this 30th day of May, 20 18

AGENT: T. Robert Breen /



AFG 451744

LODE CLAIM LOCATION MAP

AQUA 300	AQUA 330	AQUA 352	AQUA 368
AQUA 299	AQUA 329	AQUA 351	AQUA 367
AQUA 298 NW	AQUA 328	AQUA 350 NE	AQUA 366
AQUA 297	AQUA 327	AQUA 349	AQUA 365
AQUA 296	AQUA 326	AQUA 348	AQUA 364
AQUA 295	AQUA 325	AQUA 347	AQUA 363
AQUA 294	AQUA 324	AQUA 346	AQUA 362
AQUA 293 SW	AQUA 323	AQUA 345 SE	AQUA 361
AQUA 292	AQUA 322	AQUA 344	AQUA 360
AQUA 291	AQUA 321	AQUA 343	AQUA 359

1500'
500'
N00°E
M00°E

Scale: 1"=1000'



1. The above map depicts the **AQUA 360** Lode Claim, which is located in the SE 1/4 of the SE 1/4 of Section 30, and SW 1/4 of the SW 1/4 of Section 29, Township 4 South, Range 32 East, Gila Salt River Base and Meridian, Greenlee County, Arizona, San Francisco River Mining District.
2. The type of corner and location monuments used are wood 2"x2"x48" posts and metal tags with location information written thereon.
3. The bearings and distances in degrees and feet between claim corners are as depicted on the above map.

When recorded return to:

Attn: David Bertuch
BHP Mineral Resources Inc.
180 Magee Suite 134
Tucson, Arizona 85704

LOCATION NOTICE FOR LODE MINING CLAIM

NOTICE IS HEREBY GIVEN that the AQUA 361

_____ lode mining claim has been located

by BHP Mineral Resources Inc. whose current mailing

address is 180 Magee Suite 134

Tucson, Arizona 85704

RECEIVED
BLM AZ STATE OFFICE
2018 JUN 21 P 1:00
PHOENIX, ARIZONA

The general course of this claim is East/West and it is situated in Greenlee County, Arizona. This claim is 1500 feet in length and 600 feet in width. This claim runs from the location monument on which this location notice is posted approximately 1490 feet in a/an easterly direction to the east end line and 10 feet in a/an westerly direction to the west end line. This claim is marked by six monuments, one at each corner and one at the center of each end line of the claim.

The location monument on which this notice is posted is situated within Section 30, Township 4 South,

Range 32 East, Gila Salt River Base and Meridian, Arizona and this claim encompasses portions of the

following quarter section(s), section(s), Township(s) and Range(s): SE 1/4 of the SE 1/4 and NE 1/4 of the SE 1/4 of Section 30, and SW 1/4 of the SW 1/4 and NW 1/4 of the SW 1/4 of Section 29, Township 4 South, Range 32 East, Gila Salt River Base and Meridian, Greenlee County, Arizona, San Francisco River Mining District.

AMC451745

The locality of this claim with reference to some natural object or permanent monument and additional information (if any) concerning its locality are as follows: 3719 feet south and 11866 feet east from the northeast corner of Section 26, Township 4 South, Range 31 East, to the northeast corner of said claim.

Inaccessibility has made a **Witness Corner** necessary for this claim. Said Witness Corner for this claim has been set 600 feet north of the northeast corner as described above, at the northeast corner of **Aqua #362**, which is 3119 feet south and 11866 feet east from the northeast corner of Section 26, Township 4 South, Range 31 East.


DATED AND POSTED on the ground this 30th day of May, 2018.

LOCATOR (s) BHP Mineral Resources Inc.
180 Magee Suite 134
Tucson, AZ 85704

AGENT: T. Robert Breen /



LODE CLAIM LOCATION MAP



• Corner Posts

▲ Location Monuments

Scale: 1"=1000'



1. The above map depicts the **AQUA 361** Lode Claim, which is located in the SE 1/4 of the SE 1/4 and NE 1/4 of the SE 1/4 of Section 30, and SW 1/4 of the SW 1/4 and NW 1/4 of the SW 1/4 of Section 29, Township 4 South, Range 32 East, Gila Salt River Base and Meridian, Greenlee County, Arizona, San Francisco River Mining District.
2. The type of corner and location monuments used are wood 2"x2"x48" posts and metal tags with location information written thereon.
3. The bearings and distances in degrees and feet between claim corners are as depicted on the above map.

When recorded return to:

Attn: David Bertuch
BHP Mineral Resources Inc.
180 Magee Suite 134
Tucson, Arizona 85704

LOCATION NOTICE FOR LOPE MINING CLAIM

NOTICE IS HEREBY GIVEN that the AQUA 362
_____ lode mining claim has been located
by BHP Mineral Resources Inc. whose current mailing
address is 180 Magee Suite 134
Tucson, Arizona 85704

RECEIVED
BLM AZ STATE OFFICE
2018 JUN 21 P 1:09
PHOENIX, ARIZONA

The general course of this claim is East/West and it is situated in Greenlee
County, Arizona. This claim is 1500 feet in length and 600 feet in width. This claim runs
from the location monument on which this location notice is posted approximately 1490 feet in a
easterly direction to the east end line and 10 feet in a westerly direction to the
west end line. This claim is marked by six monuments, one at each corner and one at the center of each
end line of the claim.

The location monument on which this notice is posted is situated within Section 30, Township 4
South, Range 32 East, Gila Salt River Base and Meridian, Arizona and this claim encompasses portions
of the following quarter section (s), section (s), Township (s) and Range (s) NE 1/4 of the SE 1/4 of Section 30,
and NW 1/4 of the SW 1/4 of Section 29, Township 4 South, Range 32 East, Gila Salt River Base and
Meridian, Greenlee County, Arizona, San Francisco River Mining District.

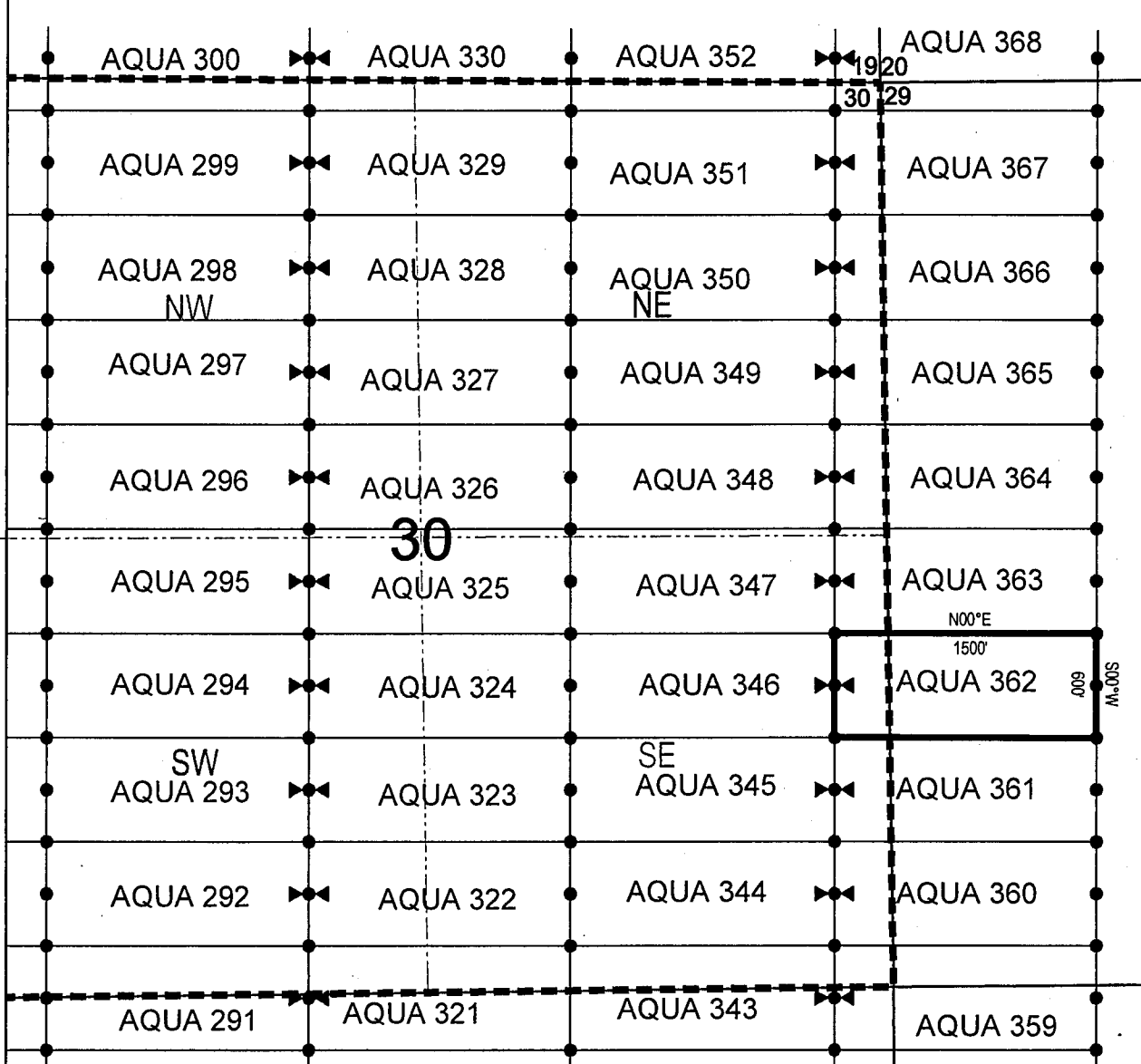
The locality of this claim with reference to some natural object or permanent monument and additional information
(if any) concerning its locality are as follows: 3119 feet south and 11866 feet east from the northeast corner of
Section 26, Township 4 South, Range 31 East, to the northeast corner of said claim.

DATED AND POSTED on the ground this 2nd day of April, 2018

LOCATOR (s) BHP Mineral Resources Inc. AGENT: T. Robert Breen /
180 Magee Suite 134
Tucson, AZ 85704

AMC451746

LODE CLAIM LOCATION MAP



• Corner Posts

▲ Location Monuments

Scale: 1"=1000'



1. The above map depicts the **AQUA 362** Lode Claim, which is located in the NE 1/4 of the SE 1/4 of Section 30, and NW 1/4 of the SW 1/4 of Section 29, Township 4 South, Range 32 East, Gila Salt River Base and Meridian, Greenlee County, Arizona, San Francisco River Mining District.
2. The type of corner and location monuments used are wood 2"x2"x48" posts and metal tags with location information written thereon.
3. The bearings and distances in degrees and feet between claim corners are as depicted on the above map.

Attn: David Bertuch
BHP Mineral Resources Inc.
180 Magee Suite 134
Tucson, Arizona 85704

NOTICE IS HEREBY GIVEN that the AQUA 363
_____ lode mining claim has been located
by BHP Mineral Resources Inc. whose current mailing
address is 180 Magee Suite 134
Tucson, Arizona 85704

RECEIVED
BLM AZ STATE OFFICE
2018 JUN 21 P 1:09
PHOENIX, ARIZONA

The location monument on which this notice is posted is situated within Section 30, Township 4
South, Range 32 East, Gila Salt River Base and Meridian, Arizona and this claim encompasses portions
of the following quarter section (s), section (s), Township (s) and Range (s) NE 1/4 of the SE 1/4 and SE 1/4 of
the NE 1/4 of Section 30, and NW 1/4 of the SW 1/4 and SW 1/4 of the NW 1/4 of Section 29, Township 4
South, Range 32 East, Gila Salt River Base and Meridian, Greenlee County, Arizona, San Francisco River
Mining District.

The locality of this claim with reference to some natural object or permanent monument and additional information (if any) concerning its locality are as follows: 2519 feet south and 11866 feet east from the northeast corner of Section 26, Township 4 South, Range 31 East, to the northeast corner of said claim.

DATED AND POSTED on the ground this 2nd day of April, 2018.

LOCATOR (s) BHP Mineral Resources Inc. AGENT: T. Robert Breen /
180 Magee Suite 134
Tucson, AZ 85704

AMC451747

LODE CLAIM LOCATION MAP

Row	Column 1	Column 2	Column 3	Column 4	Column 5	Column 6	Column 7	Column 8	Column 9	Column 10	Column 11	Column 12
1	AQUA 300	AQUA 330	AQUA 352	AQUA 368								
2	AQUA 299	AQUA 329	AQUA 351	AQUA 367								
3	AQUA 298 NW	AQUA 328	AQUA 350 NE	AQUA 366								
4	AQUA 297	AQUA 327	AQUA 349	AQUA 365								
5	AQUA 296	AQUA 326	AQUA 348	AQUA 364								
6	AQUA 295	AQUA 325	AQUA 347	AQUA 363								
7	AQUA 294	AQUA 324	AQUA 346	AQUA 362								
8	SW AQUA 293	AQUA 323	SE AQUA 345	AQUA 361								
9	AQUA 292	AQUA 322	AQUA 344	AQUA 360								
10	AQUA 291	AQUA 321	AQUA 343	AQUA 359								

Scale: 1"=1000'



1. The above map depicts the **AQUA 363** Lode Claim, which is located in the NE 1/4 of the SE 1/4 and SE 1/4 of the NE 1/4 of Section 30, and NW 1/4 of the SW 1/4 and SW 1/4 of the NW 1/4 of Section 29, Township 4 South, Range 32 East, Gila Salt River Base and Meridian, Greenlee County, Arizona, San Francisco River Mining District.
2. The type of corner and location monuments used are wood 2"x2"x48" posts and metal tags with location information written thereon.
3. The bearings and distances in degrees and feet between claim corners are as depicted on the above map.

When recorded return to:

Attn: David Bertuch
BHP Mineral Resources Inc.
180 Magee Suite 134
Tucson, Arizona 85704

LOCATION NOTICE FOR LODE MINING CLAIM

NOTICE IS HEREBY GIVEN that the AQUA 364
_____ lode mining claim has been located
by BHP Mineral Resources Inc. whose current mailing
address is 180 Magee Suite 134
Tucson, Arizona 85704

RECEIVED
BLM AZ STATE OFFICE
2018 JUN 21 P 1:09
PHOENIX, ARIZONA

The general course of this claim is East/West and it is situated in Greenlee
County, Arizona. This claim is 1500 feet in length and 600 feet in width. This claim runs
from the location monument on which this location notice is posted approximately 1490 feet in a
easterly direction to the east end line and 10 feet in a westerly direction to the
west end line. This claim is marked by six monuments, one at each corner and one at the center of each
end line of the claim.

The location monument on which this notice is posted is situated within Section 30, Township 4
South, Range 32 East, Gila Salt River Base and Meridian, Arizona and this claim encompasses portions
of the following quarter section (s), section (s), Township (s) and Range (s) SE 1/4 of the NE 1/4 of Section 30,
and SW 1/4 of the NW 1/4 of Section 29, Township 4 South, Range 32 East, Gila Salt River Base and
Meridian, Greenlee County, Arizona, San Francisco River Mining District.

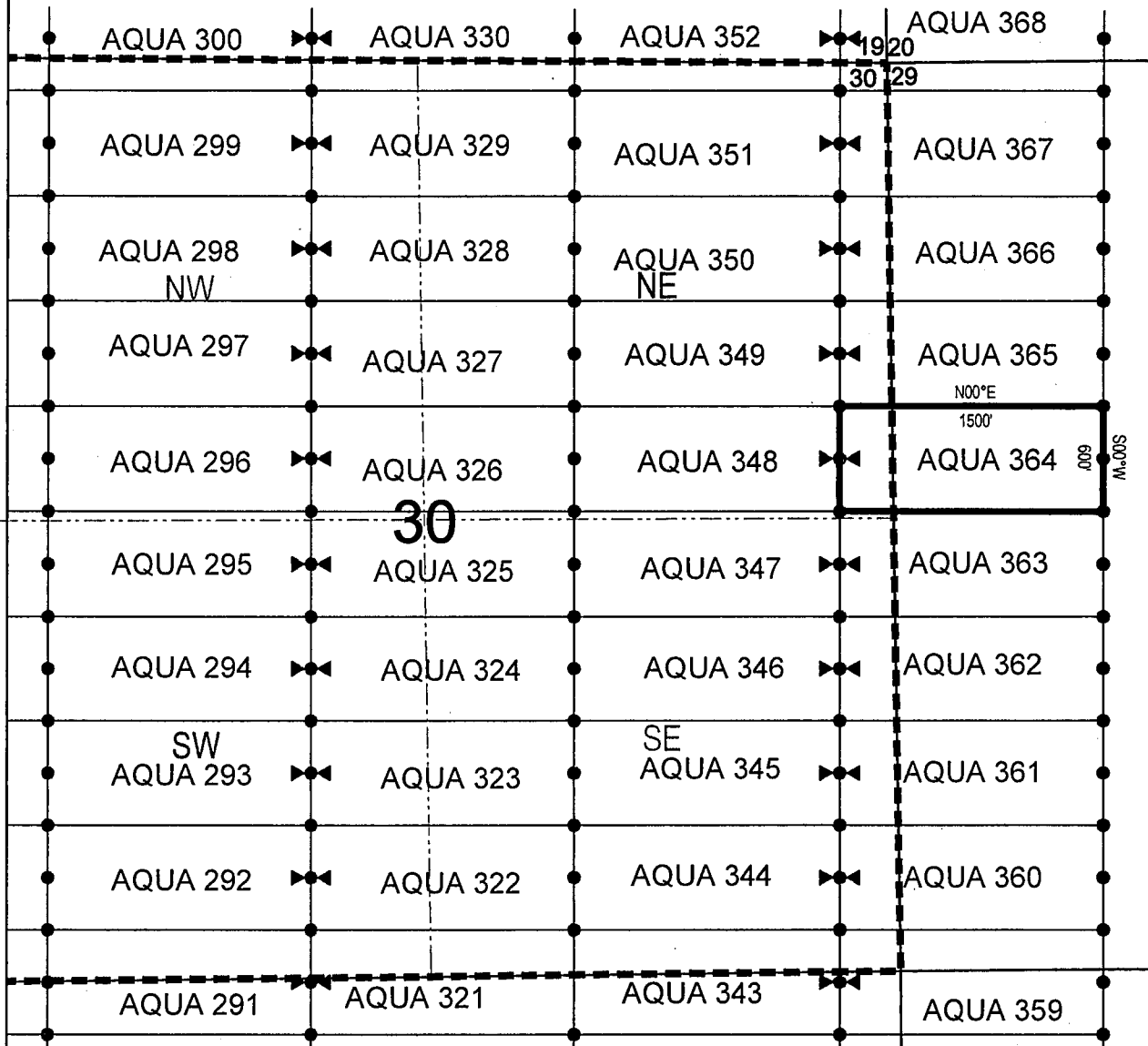
The locality of this claim with reference to some natural object or permanent monument and additional information
(if any) concerning its locality are as follows: 1919 feet south and 11866 feet east from the northeast corner of
Section 26, Township 4 South, Range 31 East, to the northeast corner of said claim.

DATED AND POSTED on the ground this 2nd day of April, 2018

LOCATOR (s) BHP Mineral Resources Inc. AGENT: T. Robert Breen /
180 Magee Suite 134
Tucson, AZ 85704

ANC 451748

LODE CLAIM LOCATION MAP



• Corner Posts

▲ Location Monuments

Scale: 1"=1000'



1. The above map depicts the **AQUA 364** Lode Claim, which is located in the SE 1/4 of the NE 1/4 of Section 30, and SW 1/4 of the NW 1/4 of Section 29, Township 4 South, Range 32 East, Gila Salt River Base and Meridian, Greenlee County, Arizona, San Francisco River Mining District.
2. The type of corner and location monuments used are wood 2"x2"x48" posts and metal tags with location information written thereon.
3. The bearings and distances in degrees and feet between claim corners are as depicted on the above map.

When recorded return to:

Attn: David Bertuch
BHP Mineral Resources Inc.
180 Magee Suite 134
Tucson, Arizona 85704

LOCATION NOTICE FOR LODE MINING CLAIM

NOTICE IS HEREBY GIVEN that the AQUA 365
_____ lode mining claim has been located
by BHP Mineral Resources Inc. whose current mailing
address is 180 Magee Suite 134
Tucson, Arizona 85704

RECEIVED
BLM AZ STATE OFFICE
2018 JUN 21 P 1:09
PHOENIX, ARIZONA

The general course of this claim is East/West and it is situated in Greenlee
County, Arizona. This claim is 1500 feet in length and 600 feet in width. This claim runs
from the location monument on which this location notice is posted approximately 1490 feet in a
easterly direction to the east end line and 10 feet in a westerly direction to the
west end line. This claim is marked by six monuments, one at each corner and one at the center of each
end line of the claim.

The location monument on which this notice is posted is situated within Section 30, Township 4
South, Range 32 East, Gila Salt River Base and Meridian, Arizona and this claim encompasses portions
of the following quarter section (s), section (s), Township (s) and Range (s) SE 1/4 of the NE 1/4 of Section 30,
and SW 1/4 of the NW 1/4 of Section 29, Township 4 South, Range 32 East, Gila Salt River Base and
Meridian, Greenlee County, Arizona, San Francisco River Mining District.

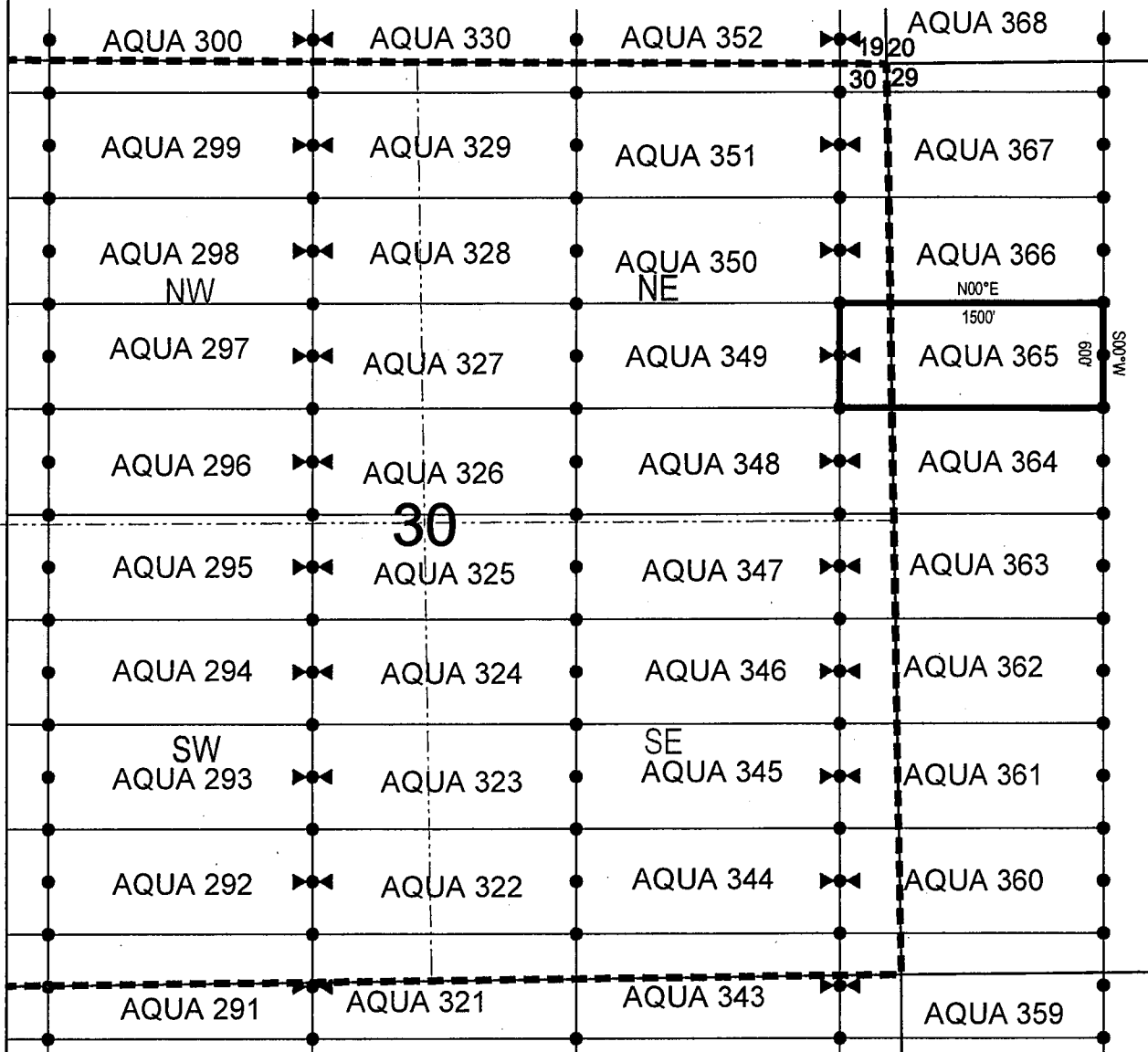
The locality of this claim with reference to some natural object or permanent monument and additional information
(if any) concerning its locality are as follows: 1319 feet south and 11866 feet east from the northeast corner of
Section 26, Township 4 South, Range 31 East, to the northeast corner of said claim.

DATED AND POSTED on the ground this 2nd day of April, 2018

LOCATOR (s) BHP Mineral Resources Inc. AGENT: T. Robert Breen /
180 Magee Suite 134
Tucson, AZ 85704

AMC451749

LODE CLAIM LOCATION MAP



● Corner Posts

▲ Location Monuments

Scale: 1"=1000'



1. The above map depicts the **AQUA 365** Lode Claim, which is located in the SE 1/4 of the NE 1/4 of Section 30, and SW 1/4 of the NW 1/4 of Section 29, Township 4 South, Range 32 East, Gila Salt River Base and Meridian, Greenlee County, Arizona, San Francisco River Mining District.
2. The type of corner and location monuments used are wood 2"x2"x48" posts and metal tags with location information written thereon.
3. The bearings and distances in degrees and feet between claim corners are as depicted on the above map.

When recorded return to:

Attn: David Bertuch
BHP Mineral Resources Inc.
180 Magee Suite 134
Tucson, Arizona 85704

LOCATION NOTICE FOR LODE MINING CLAIM

NOTICE IS HEREBY GIVEN that the AQUA 366
_____ lode mining claim has been located
by BHP Mineral Resources Inc. whose current mailing
address is 180 Magee Suite 134
Tucson, Arizona 85704

RECEIVED
BLM AZ STATE OFFICE
2018 JUN 21 P 1:09
PHOENIX, ARIZONA

The general course of this claim is East/West and it is situated in Greenlee
County, Arizona. This claim is 1500 feet in length and 600 feet in width. This claim runs
from the location monument on which this location notice is posted approximately 1490 feet in a
easterly direction to the east end line and 10 feet in a westerly direction to the
west end line. This claim is marked by six monuments, one at each corner and one at the center of each
end line of the claim.

The location monument on which this notice is posted is situated within Section 30, Township 4
South, Range 32 East, Gila Salt River Base and Meridian, Arizona and this claim encompasses portions
of the following quarter section (s), section (s), Township (s) and Range (s) NE 1/4 of the NE 1/4 and SE 1/4
of the NE 1/4 of Section 30, and SW 1/4 of the NW 1/4 and NW 1/4 of the NW 1/4 of Section 29, Township 4
South, Range 32 East, Gila Salt River Base and Meridian, Greenlee County, Arizona, San Francisco River
Mining District.

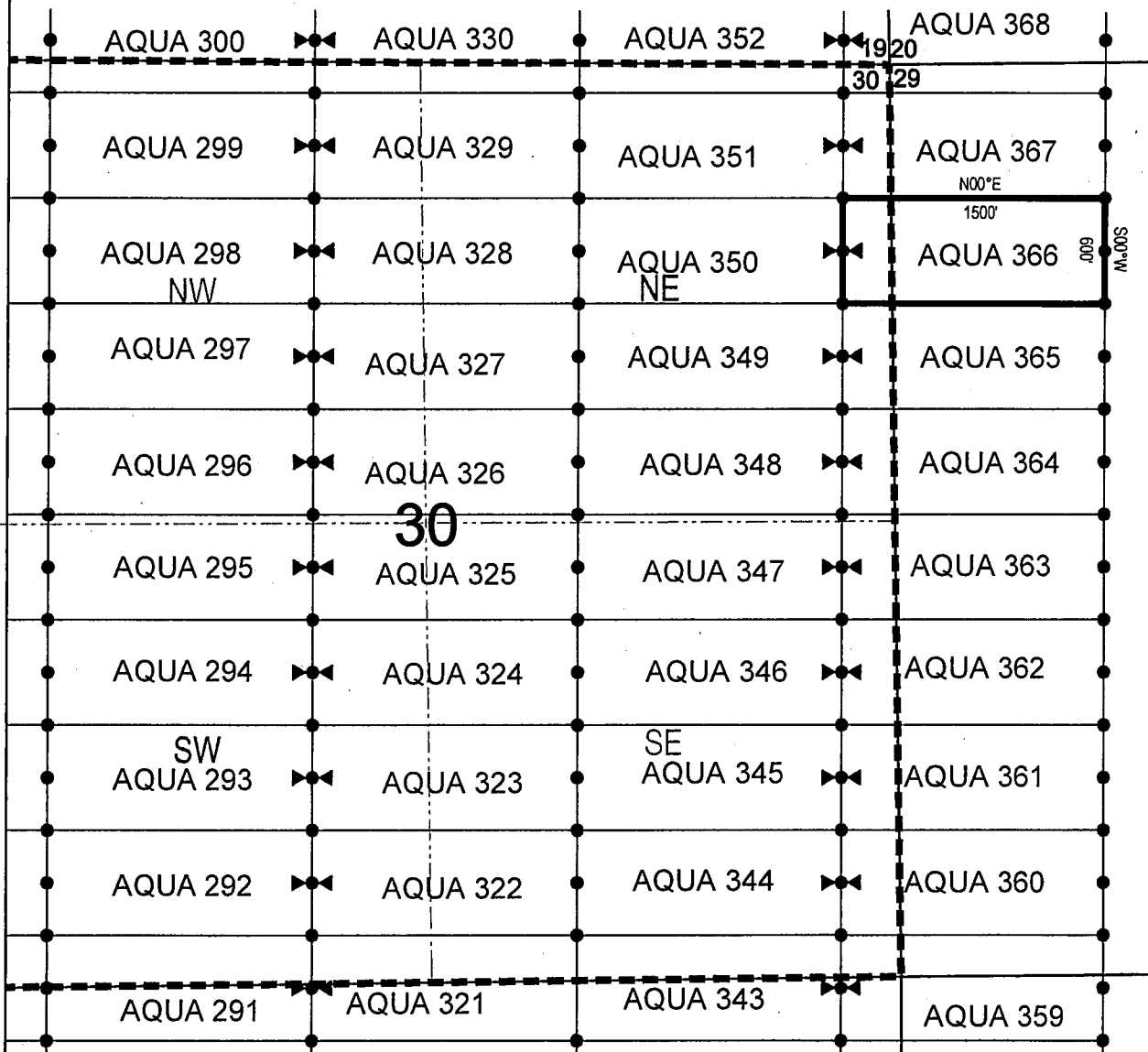
The locality of this claim with reference to some natural object or permanent monument and additional information
(if any) concerning its locality are as follows: 719 feet south and 11866 feet east from the northeast corner of
Section 26, Township 4 South, Range 31 East, to the northeast corner of said claim.

DATED AND POSTED on the ground this 2nd day of April, 2018

LOCATOR (s) BHP Mineral Resources Inc. AGENT: T. Robert Breen /
180 Magee Suite 134
Tucson, AZ 85704

AHC451750

LODE CLAIM LOCATION MAP



● Corner Posts

▲ Location Monuments

Scale: 1"=1000'



1. The above map depicts the **AQUA 366** Lode Claim, which is located in the NE 1/4 of the NE 1/4 and SE 1/4 of the NE 1/4 of Section 30, and SW 1/4 of the NW 1/4 and NW 1/4 of the NW 1/4 of Section 29, Township 4 South, Range 32 East, Gila Salt River Base and Meridian, Greenlee County, Arizona, San Francisco River Mining District.
2. The type of corner and location monuments used are wood 2"x2"x48" posts and metal tags with location information written thereon.
3. The bearings and distances in degrees and feet between claim corners are as depicted on the above map.

When recorded return to:

Attn: David Bertuch
BHP Mineral Resources Inc.
180 Magee Suite 134
Tucson, Arizona 85704

LOCATION NOTICE FOR LODE MINING CLAIM

NOTICE IS HEREBY GIVEN that the AQUA 367
_____ lode mining claim has been located
by BHP Mineral Resources Inc. whose current mailing
address is 180 Magee Suite 134
Tucson, Arizona 85704


RECEIVED
BLM AZ STATE OFFICE
2018 JUN 21 P 1:09
PHOENIX, ARIZONA

The general course of this claim is East/West and it is situated in Greenlee
County, Arizona. This claim is 1500 feet in length and 600 feet in width. This claim runs
from the location monument on which this location notice is posted approximately 1490 feet in a
easterly direction to the east end line and 10 feet in a westerly direction to the
west end line. This claim is marked by six monuments, one at each corner and one at the center of each
end line of the claim.

The location monument on which this notice is posted is situated within Section 30, Township 4
South, Range 32 East, Gila Salt River Base and Meridian, Arizona and this claim encompasses portions
of the following quarter section (s), section (s), Township (s) and Range (s) NE 1/4 of the NE 1/4 of Section
30, and NW 1/4 of the NW 1/4 of Section 29, Township 4 South, Range 32 East, Gila Salt River Base and
Meridian, Greenlee County, Arizona, San Francisco River Mining District.


The locality of this claim with reference to some natural object or permanent monument and additional information
(if any) concerning its locality are as follows: 119 feet south and 11866 feet east from the northeast corner of
Section 26, Township 4 South, Range 31 East, to the northeast corner of said claim.

DATED AND POSTED on the ground this 2nd day of April, 2018

LOCATOR (s) BHP Mineral Resources Inc. AGENT: T. Robert Breen / 
180 Magee Suite 134
Tucson, AZ 85704

AMC451751

LODE CLAIM LOCATION MAP



• Corner Posts

▲ Location Monuments

Scale: 1"=1000'



1. The above map depicts the **AQUA 367** Lode Claim, which is located in the NE 1/4 of the NE 1/4 of Section 30, and NW 1/4 of the NW 1/4 of Section 29, Township 4 South, Range 32 East, Gila Salt River Base and Meridian, Greenlee County, Arizona, San Francisco River Mining District.
2. The type of corner and location monuments used are wood 2"x2"x48" posts and metal tags with location information written thereon.
3. The bearings and distances in degrees and feet between claim corners are as depicted on the above map.

When recorded return to:

Attn: David Bertuch
BHP Mineral Resources Inc.
180 Magee Suite 134
Tucson, Arizona 85704

LOCATION NOTICE FOR LODE MINING CLAIM

NOTICE IS HEREBY GIVEN that the AQUA 368
_____ lode mining claim has been located
by BHP Mineral Resources Inc. whose current mailing
address is 180 Magee Suite 134
Tucson, Arizona 85704

RECEIVED
BLM AZ STATE OFFICE
2018 JUN 21 P 1:09
PHOENIX, ARIZONA

The general course of this claim is East/West and it is situated in Greenlee
County, Arizona. This claim is 1500 feet in length and 600 feet in width. This claim runs
from the location monument on which this location notice is posted approximately 1490 feet in a
easterly direction to the east end line and 10 feet in a westerly direction to the
west end line. This claim is marked by six monuments, one at each corner and one at the center of each
end line of the claim.

The location monument on which this notice is posted is situated within Section 19, Township 4
South, Range 32 East, Gila Salt River Base and Meridian, Arizona and this claim encompasses portions
of the following quarter section (s), section (s), Township (s) and Range (s) SE 1/4 of the SE 1/4 of Section 19,
NE 1/4 of the NE 1/4 of Section 30, NW 1/4 of the NW 1/4 of Section 29, and SW 1/4 of the SW 1/4 of
Section 20, Township 4 South, Range 32 East, Gila Salt River Base and Meridian, Greenlee County, Arizona,
San Francisco River Mining District.

The locality of this claim with reference to some natural object or permanent monument and additional information
(if any) concerning its locality are as follows: 481 feet north and 11866 feet east from the northeast corner of
Section 26, Township 4 South, Range 31 East, to the northeast corner of said claim.

DATED AND POSTED on the ground this 2nd day of April, 2018

LOCATOR (s) BHP Mineral Resources Inc. AGENT: T. Robert Breen /
180 Magee Suite 134
Tucson, AZ 85704

AMC451752

LODE CLAIM LOCATION MAP

The map displays sections 19, 20, and 29. Section 19 is the central area, divided into NW and NE quadrants. Sections 20 and 29 are located to the right of section 19, with section 20 being the northern part and section 29 the southern part. The SW and SE quadrants are also labeled.

Water rights are indicated by dots and arrows:

- AQUA 300, AQUA 301, and AQUA 302 are located in the SW quadrant of section 19.
- AQUA 330 and AQUA 331 are located in the SE quadrant of section 19.
- AQUA 352 and AQUA 353 are located in the SE quadrant of section 20.
- AQUA 368 is located in the SE quadrant of section 29.

Flow directions are indicated by arrows pointing towards the southeast.

A north arrow points to N00°E. Dimensions are given as 1500' by 600'.

▲ Location Monuments

1. The above map depicts the **AQUA 368** Lode Claim, which is located in the SE 1/4 of the SE 1/4 of Section 19, NE 1/4 of the NE 1/4 of Section 30, NW 1/4 of the NW 1/4 of Section 29, and SW 1/4 of the SW 1/4 of Section 20, Township 4 South, Range 32 East, Gila Salt River Base and Meridian, Greenlee County, Arizona, San Francisco River Mining District.
2. The type of corner and location monuments used are wood 2"x2"x48" posts and metal tags with location information written thereon.
3. The bearings and distances in degrees and feet between claim corners are as depicted on the above map.

DEPARTMENT OF INTERIOR
BUREAU OF LAND MANAGEMENT

Input Parameters for Geographic Report with Land

System Id = CR

Admin State = AZ

Geo State =

Casetype Begins With

Case Disp Txt = AUTHORIZED, CANCELLED, EXPIRED, PENDING, REJECTED, VOID, WITHDRAWN

Mer Twp Rng =

Section =

Mtrs = 14 0040S 0310E 015, 14 0040S 0310E 016, 14 0040S 0310E 020, 14 0040S 0310E 021, 14 0040S 0310E 022, 14 0040S 0310E 023, 14 0040S 0310E 024, 14 0040S 0310E 025, 14 0040S 0310E 026, 14 0040S 0310E 027, 14 0040S 0310E 035, 14 0040S 0310E 036, 14 0040S 0310E 999, 14 0040S 0320E 019, 14 0040S 0320E 020, 14 0040S 0320E 029, 14 0040S 0320E 030, 14 0040S 0320E 031, 14 0040S 0320E 032, 14 0040S 0320E 999, 14 0050S 0310E 001, 14 0050S 0310E 002, 14 0050S 0310E 011, 14 0050S 0310E 012, 14 0050S 0310E 013, 14 0050S 0310E 999, 14 0050S 0320E 006, 14 0050S 0320E 007, 14 0050S 0320E 018, 14 0050S 0320E 999

Commodity Txt =

Pending Org =

Pend Org Decode =

Total Rows Returned: 13

RUN TIME: 07:54 AM

UNITED STATES DEPARTMENT OF INTERIOR
BUREAU OF LAND MANAGEMENT
GEOGRAPHIC REPORT WITH LAND
Sorted by Serial Number

RUN DATE: 06/29/2018
Page 1 of 2

Serial Number: AZA 007790
Total Case Acres: 1.460

<u>Casetype</u>	<u>Case Disp</u>	14	0040S	0310E	<u>Sect</u>	<u>Sur Typ</u>	<u>Sur Num</u>	<u>Suff</u>	<u>Subdivision</u>	<u>Act Pend</u>
282103	AUTHORIZED				035	ALIQ			SENE,NESE;	

Serial Number: AZA 016832
Total Case Acres: 274.220

<u>Casetype</u>	<u>Case Disp</u>	14	0040S	0310E	<u>Sect</u>	<u>Sur Typ</u>	<u>Sur Num</u>	<u>Suff</u>	<u>Subdivision</u>	<u>Act Pend</u>
285003	AUTHORIZED				022	ALIQ			E2E2;	
					023	ALIQ			W2NW;	

Serial Number: AZA 020347CF
Total Case Acres: 55,329.650

<u>Casetype</u>	<u>Case Disp</u>	14	0040S	0310E	<u>Sect</u>	<u>Sur Typ</u>	<u>Sur Num</u>	<u>Suff</u>	<u>Subdivision</u>	<u>Act Pend</u>
221006	AUTHORIZED				027	ALIQ			NE,W2SW;	
					035	ALIQ			E2NE,NWNW,NESE;	

Serial Number: AZA 020347CF
Total Case Acres: 55,329.650

<u>Casetype</u>	<u>Case Disp</u>	14	0050S	0310E	<u>Sect</u>	<u>Sur Typ</u>	<u>Sur Num</u>	<u>Suff</u>	<u>Subdivision</u>	<u>Act Pend</u>
221006	AUTHORIZED				011	ALIQ			W2,W2SE;	

Serial Number: AZA 027316
Total Case Acres: 3,246.900

<u>Casetype</u>	<u>Case Disp</u>	14	0040S	0310E	<u>Sect</u>	<u>Sur Typ</u>	<u>Sur Num</u>	<u>Suff</u>	<u>Subdivision</u>	<u>Act Pend</u>
272011	AUTHORIZED				026	ALIQ			E2,S2NW,W2SW,SESW;	
					027	ALIQ			SENW,E2SW,SE;	
					035	ALIQ			E2NW,SWNW,W2SW,NESW;	

RUN TIME: 07:54 AM

Adm State: AZ

UNITED STATES DEPARTMENT OF INTERIOR
BUREAU OF LAND MANAGEMENT
GEOGRAPHIC REPORT WITH LAND
Sorted by Serial Number

RUN DATE: 06/29/2018
Page 2 of 2

Serial Number: AZA 031952PT

Total Case Acres: 439.690

<u>Casetype</u>	<u>Case Disp</u>	14	0040S	0310E	<u>Sect</u>	<u>Sur Typ</u>	<u>Sur Num</u>	<u>Suff</u>	<u>Subdivision</u>	<u>Act Pend</u>
220200	AUTHORIZED				016	HES	238			
					020	HES	238			
					021	HES	238			

Serial Number: AZA 034664

Total Case Acres: 1,110.000

<u>Casetype</u>	<u>Case Disp</u>	14	0050S	0310E	<u>Sect</u>	<u>Sur Typ</u>	<u>Sur Num</u>	<u>Suff</u>	<u>Subdivision</u>	<u>Act Pend</u>
272011	PENDING				011	ALIQ			E2SE;	Y
					013	ALIQ			NWNW;	Y

Serial Number: AZAR 0032118

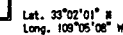
Total Case Acres: 6.430

<u>Casetype</u>	<u>Case Disp</u>	14	0040S	0310E	<u>Sect</u>	<u>Sur Typ</u>	<u>Sur Num</u>	<u>Suff</u>	<u>Subdivision</u>	<u>Act Pend</u>
282103	AUTHORIZED				035	ALIQ			SENE,NESE;	

STATUS OF PUBLIC DOMAIN LAND AND MINERAL TITLES

[illegible]

DIST NO 4



WARNING STATEMENT

WARNING STATEMENT
This plat is the Bureau's Record of Title, and should be used only as a graphic display of the township survey data. Records hereon do not reflect title changes which may have been effected by lateral movements of rivers or other bodies of water. Refer to the cadastral surveys for official survey information.

[illegible]

T. 4S
R. 31E

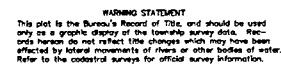
AMENDED PROTRACTION DIAGRAM OFFICIALLY FILED 7/27/1998

STATUS OF PUBLIC DOMAIN
LAND AND MINERAL TITLES

FOR ORDERS AFFECTING DISPOSAL OR USE OF
UNIDENTIFIED LANDS WITHDRAWN FOR CLASSIFICATION,
MINERALS, WATER AND/OR OTHER PUBLIC PURPOSES,
REFER TO INDEX OF MISCELLANEOUS DOCUMENTS.

All Tp included in Wolf Apoche NF PLO 1719 8/15/1958

All Tp included in Determination Area PL 167 AR 028260
10/21/1960



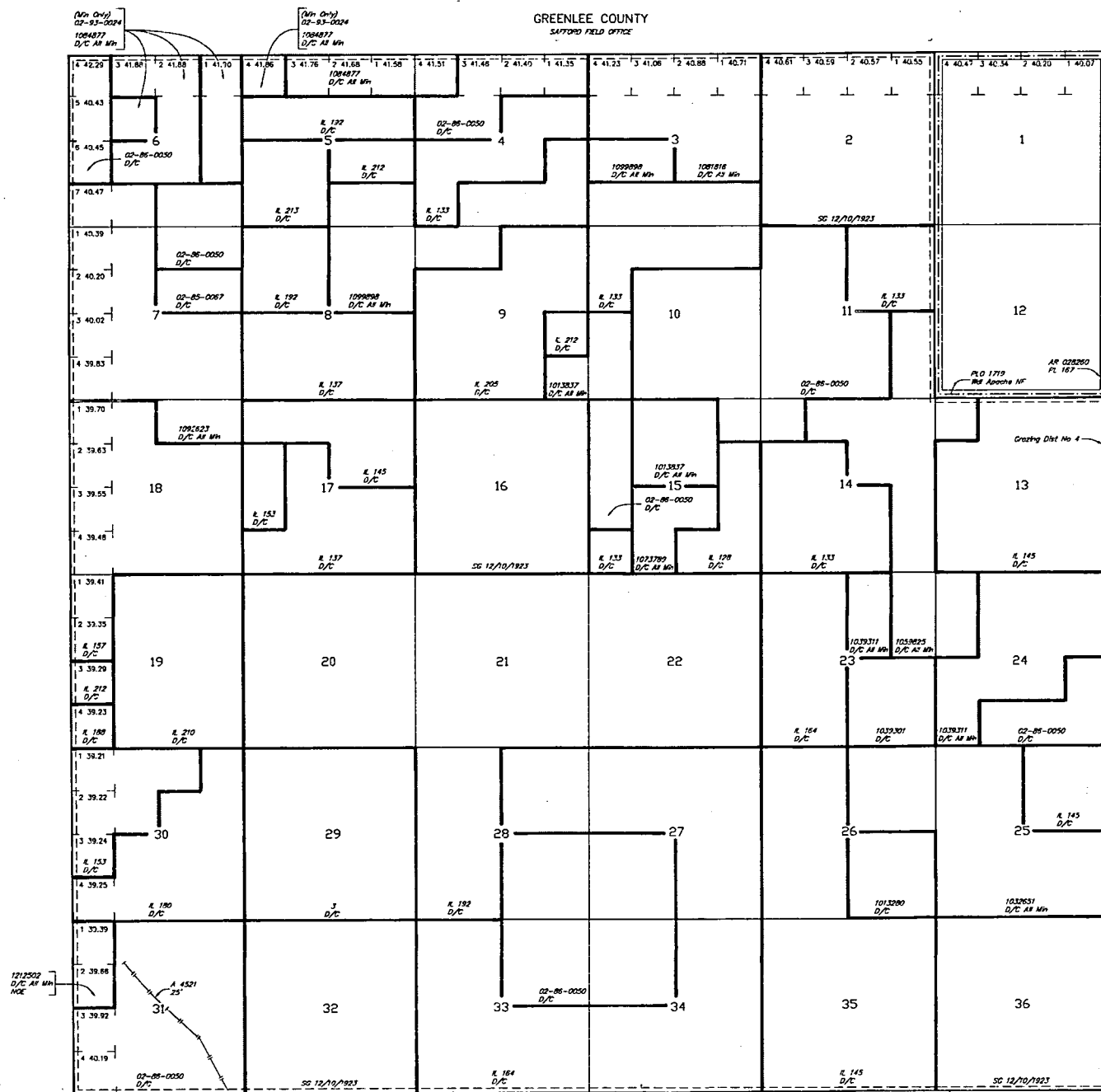
CURRENT TO	NW	GSR Mer
12-9-2009	ACAD	T 4 S
		R 32 E

GREENLEE COUNTY
SAFORD FIELD OFFICE

INDEX TO SEGREGATED TRACTS

[illegible]

FOR ORDERS AFFECTING DISPOSAL OR USE OF
UNIDENTIFIED LANDS WITHDRAWN FOR CLASSIFICATION,
MINERALS, WATER AND/OR OTHER PUBLIC PURPOSES,
REFER TO INDEX OF MISCELLANEOUS DOCUMENTS.



Lot 32°56'42"N
Long 109°05'09"W

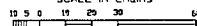
R 31E	R 32E
-------	-------

165

WARNING STATEMENT

WARNING STATEMENT
This plot is the Bureau's Record of Title, and should be used only as a graphic display of the township survey data. Records hereon do not reflect title changes which may have been effected by lateral movements of rivers or other bodies of water. Refer to the cadastral surveys for official survey information.

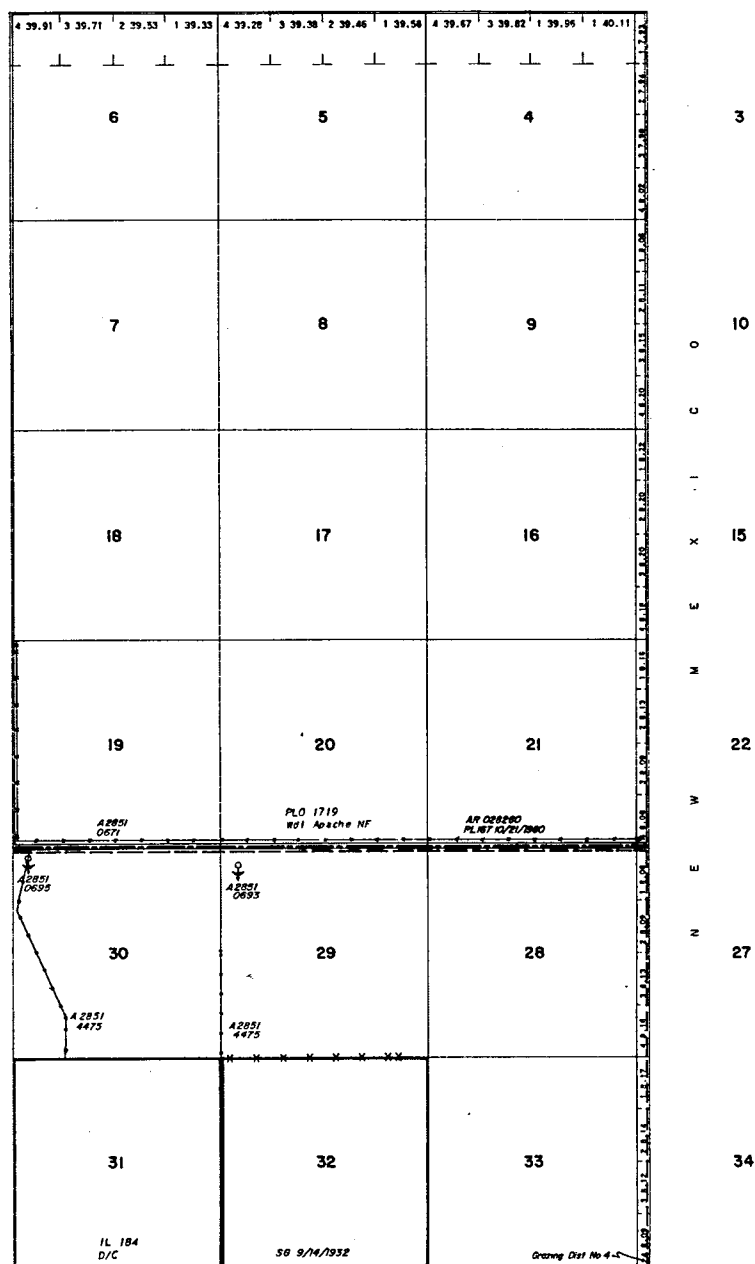
SCALE in chains



CURRENT TO	BT	GSR Mer
3-24-2009	PV	T 5 S
		R 31 E

STATUS OF PUBLIC DOMAIN LAND AND MINERAL TITLES

GREENLEE COUNTY



Lat. 32°58'47" N
Long. 108°06'08" W

SCALE

10 20 30 40

30 chains to the inch

WARNING STATEMENT
This plat is the Bureau's Record of Title, and should be used only as a graphic display of the township survey data. Records hereon do not reflect title changes which may have been effected by lateral movements of rivers or other bodies of water. Refer to the cadastral surveys for official survey information.

[illegible]

FOR ORDERS EFFECTING DISPOSAL OR USE OF
UNIDENTIFIED LANDS WITHDRAWN FOR CLASSIFICATION,
MINERALS, WATER AND/OR OTHER PUBLIC PURPOSES,
REFER TO INDEX OF MISCELLANEOUS DOCUMENTS.

DIST. NO. 4

[illegible]

T. 5 S
R. 32 E

ORIGIN ID:TUSA (520) 448-5891
 JON BRYANT-BAKER
 180 W MAGEE ROAD
 SUITE 134
 ORO VALLEY, AZ 85704
 UNITED STATES US

SHIP DATE: 20JUN18
 ACTWGT: 2.00 LB
 CAD: 110545296/INET3980

BILL SENDER

552.0293DFDCA5

TO **PUBLIC ROOM**
BLM PUBLIC ROOM
1 N. CENTRAL AVE
SUITE 800
PHOENIX AZ 85004


(602) 417-9200

REF:

INV:

PO:

DEPT:




TRK#
 0201 7725 2869 2778

THU - 21 JUN 10:30A
PRIORITY OVERNIGHT

98 ZSYA

85004
AZ-US PHX



After printing this label:

1. Use the 'Print' button on this page to print your label to your laser or inkjet printer.
2. Fold the printed page along the horizontal line.
3. Place label in shipping pouch and affix it to your shipment so that the barcode portion of the label can be read and scanned.

Warning: Use only the printed original label for shipping. Using a photocopy of this label for shipping purposes is fraudulent and could result in additional billing charges, along with the cancellation of your FedEx account number.

Use of this system constitutes your agreement to the service conditions in the current FedEx Service Guide, available on fedex.com. FedEx will not be responsible for any claim in excess of \$100 per package, whether the result of loss, damage, delay, non-delivery, misdelivery, or misinformation, unless you declare a higher value, pay an additional charge, document your actual loss and file a timely claim. Limitations found in the current FedEx Service Guide apply. Your right to recover from FedEx for any loss, including intrinsic value of the package, loss of sales, income interest, profit, attorney's fees, costs, and other forms of damage whether direct, incidental, consequential, or special is limited to the greater of \$100 or the authorized declared value. Recovery cannot exceed actual documented loss. Maximum for items of extraordinary value is \$1,000, e.g., jewelry, precious metals, negotiable instruments and other items listed in our Service Guide. Written claims must be filed within strict time limits, see current FedEx Service Guide.

